


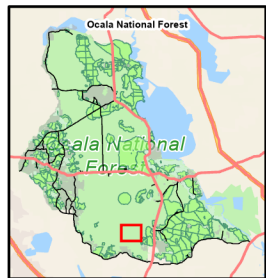
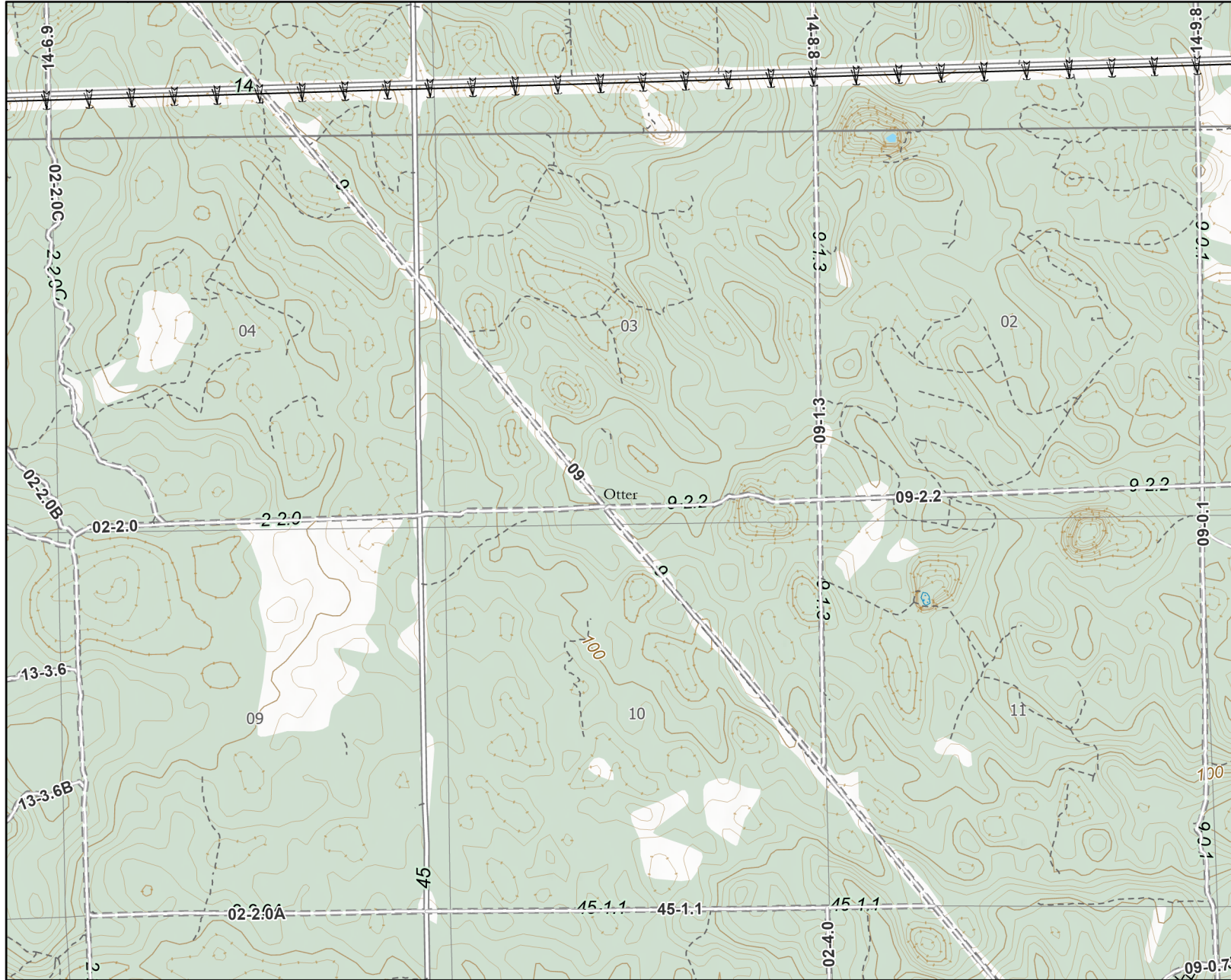


Ocala National Forest Seminole RD Rx Burn Unit

-  Burnable Footprint
-  Completed Dozer Line - Rx Fire
-  Power Transmission Line

Burn Unit: - Otter

Burn Subunit(s):
Unit/Subunit Acre(s):
Last Burn Date(s):



BurnDate _____ Tr.Winds _____ Temp _____ Mix Ht. _____
 RH _____ Disp. Index _____ Wind _____ KBDI _____
 DSR _____ RX Position _____ Burn Boss _____

Map Scale: 1:24,000



Date of Map Publication: 12/11/2024

