

# Burn Unit 007-000

Prescribed Burn Map  
 Ocala National Forest  
 Lake George Ranger District  
 FACTS Acres: 3464  
 Last Burned: 1/27/2022  
 SUID: 080502PF02Y24007000

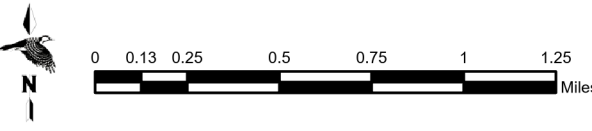
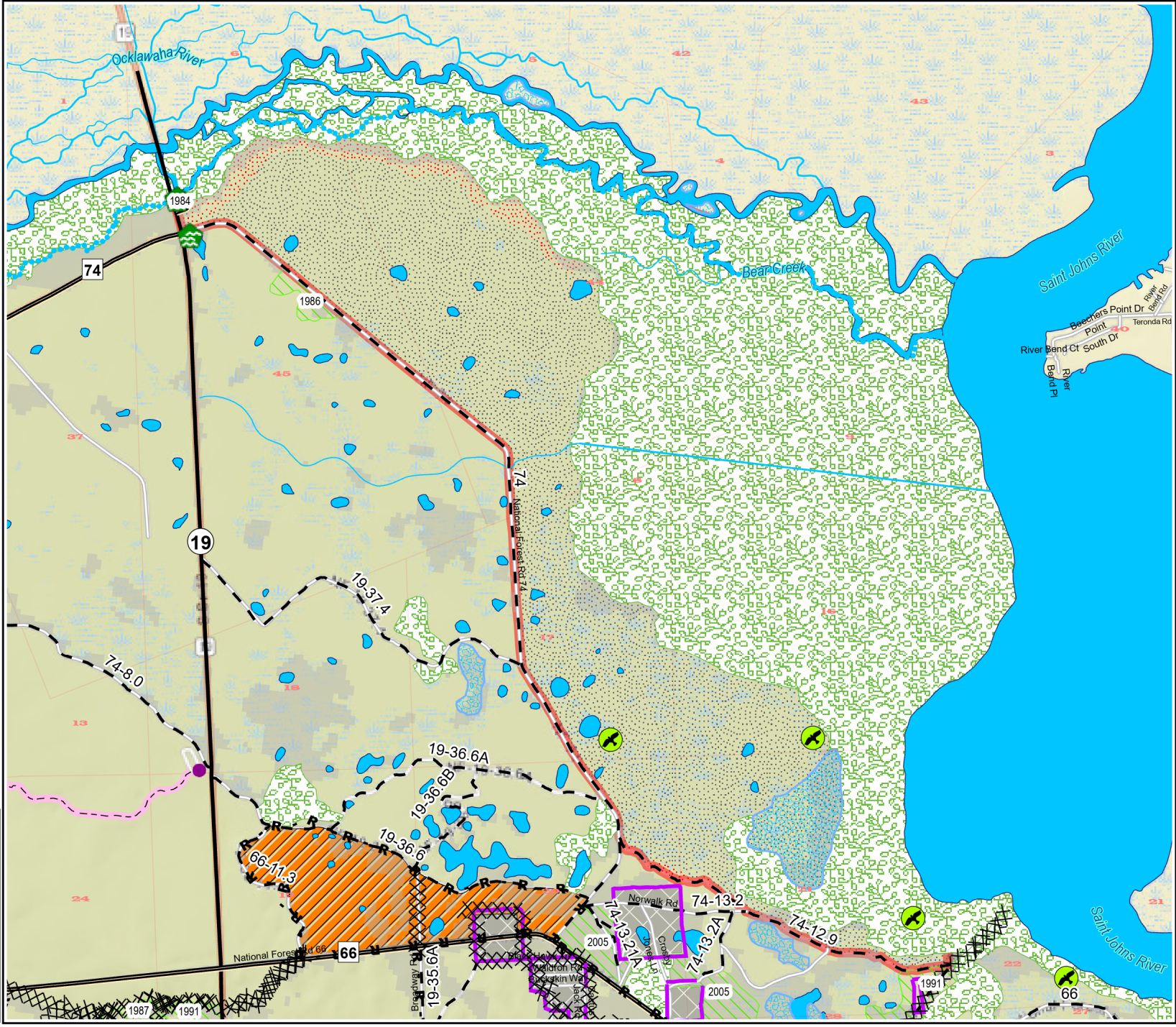
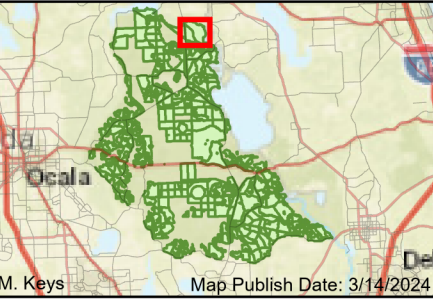
FY 24 Planned Burn Unit	Water Development or Draft Site
Completed FY24	Eagles
Editable DropPoints	Control Line - Dozer
RCW Tree Protect	Natural Boundary - Feature
RCW Tree Not to Protect	Prairies
RCW Cluster	Sapling LL & Slash

**FirePoint**

Helispot

**Burn Unit Info**

Burn Unit	<b>Adjacent Unit Yrs. Since Last Burn</b>
Private	0-1
USFS No Burn	1-2
<b>Burnable Area</b>	2-3
Did not burn last 27 yrs	3-4
Burned during last 27 yrs	4-5
	5-10
	11-13



BurnDate _____	Tr.Winds _____	Temp _____	Mix Ht. _____
RH _____	Disp. Index _____	Wind _____	KBDI _____
DSR _____	RX Position _____	Burn Boss _____	