

Burn Unit 008-000

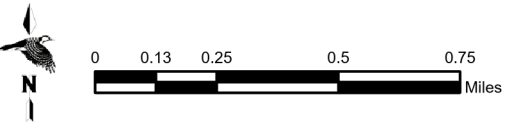
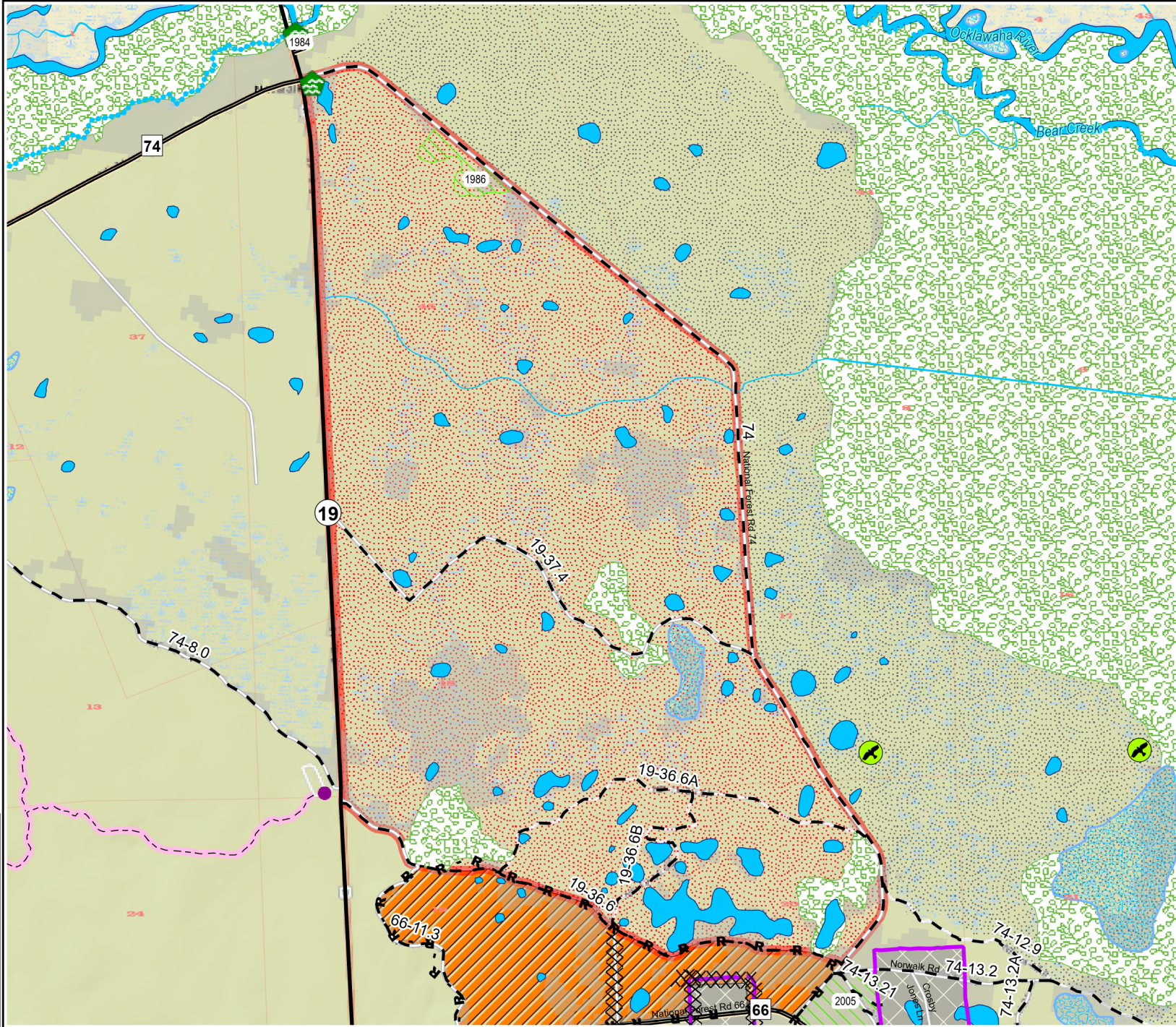
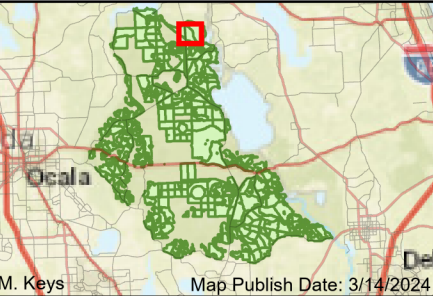
Prescribed Burn Map
 Ocala National Forest
 Lake George Ranger District
 FACTS Acres: 1610
 Last Burned: 5/18/2021
 SUID: 080502PF02Y24008000

FirePoint

- FY 24 Planned Burn Unit
- Completed FY24
- Editable DropPoints
- RCW Tree Protect
- RCW Tree Not to Protect
- RCW Cluster
- Helispot
- Water
- Development or Draft Site
- Control Line - Road
- Prairies
- Sapling LL & Slash

Burn Unit Info

Burn Unit	Adjacent Unit Yrs. Since Last Burn
Private	0-1
USFS No Burn	1-2
Burnable Area	2-3
Did not burn last 27 yrs	3-4
Burned during last 27 yrs	4-5
	5-10
	11-13



BurnDate _____ Tr.Winds _____ Temp _____ Mix Ht. _____
 RH _____ Disp. Index _____ Wind _____ KBDI _____
 DSR _____ RX Position _____ Burn Boss _____