

Burn Unit 009-000

Prescribed Burn Map

Ocala National Forest

Lake George Ranger District

FACTS Acres: 1508

Last Burned: 2/1/2022

SUID: 080502PF02Y24009000

FirePoint

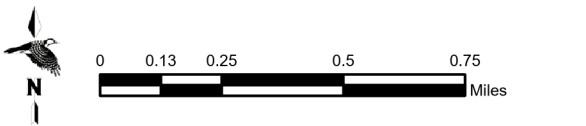
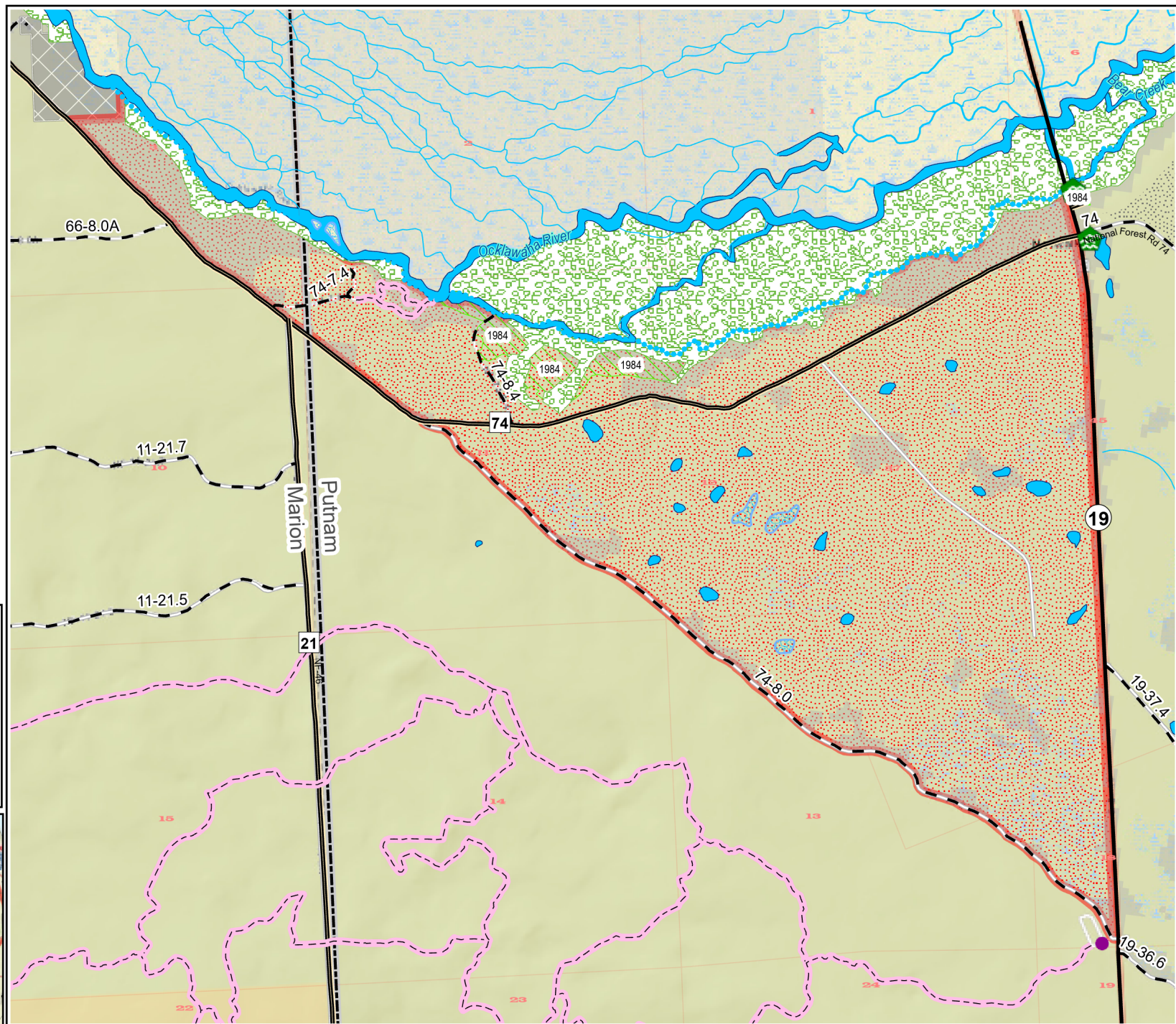
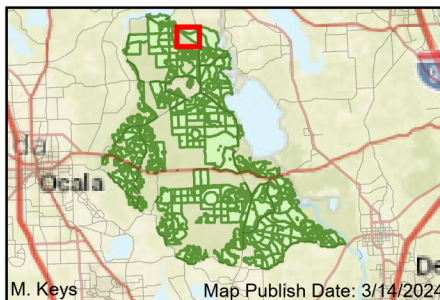
- FY 24 Planned Burn Unit
- Helispot
- Completed FY24
- Water Development or Draft Site
- Editable DropPoints
- Boundary - Natural Feature
- RCW Tree Protect
- Trails
- RCW Tree Not to Protect
- Prairies
- RCW Cluster
- Sapling LL & Slash

Burn Unit Info

- Burn Unit
- Private
- USFS No Burn
- Burnable Area**
- Did not burn last 27 yrs
- Burned during last 27 yrs

Adjacent Unit Yrs. Since Last Burn

- 0-1
- 1-2
- 2-3
- 3-4
- 4-5
- 5-10
- 11-13



BurnDate _____ Tr.Winds _____ Temp _____ Mix Ht. _____
 RH _____ Disp. Index _____ Wind _____ KBDI _____
 DSR _____ RX Position _____ Burn Boss _____

Age of Rough Last Updated: 1/12/2024