

Burn Unit 022-003

Prescribed Burn Map

Ocala National Forest

Lake George Ranger District

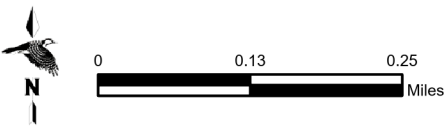
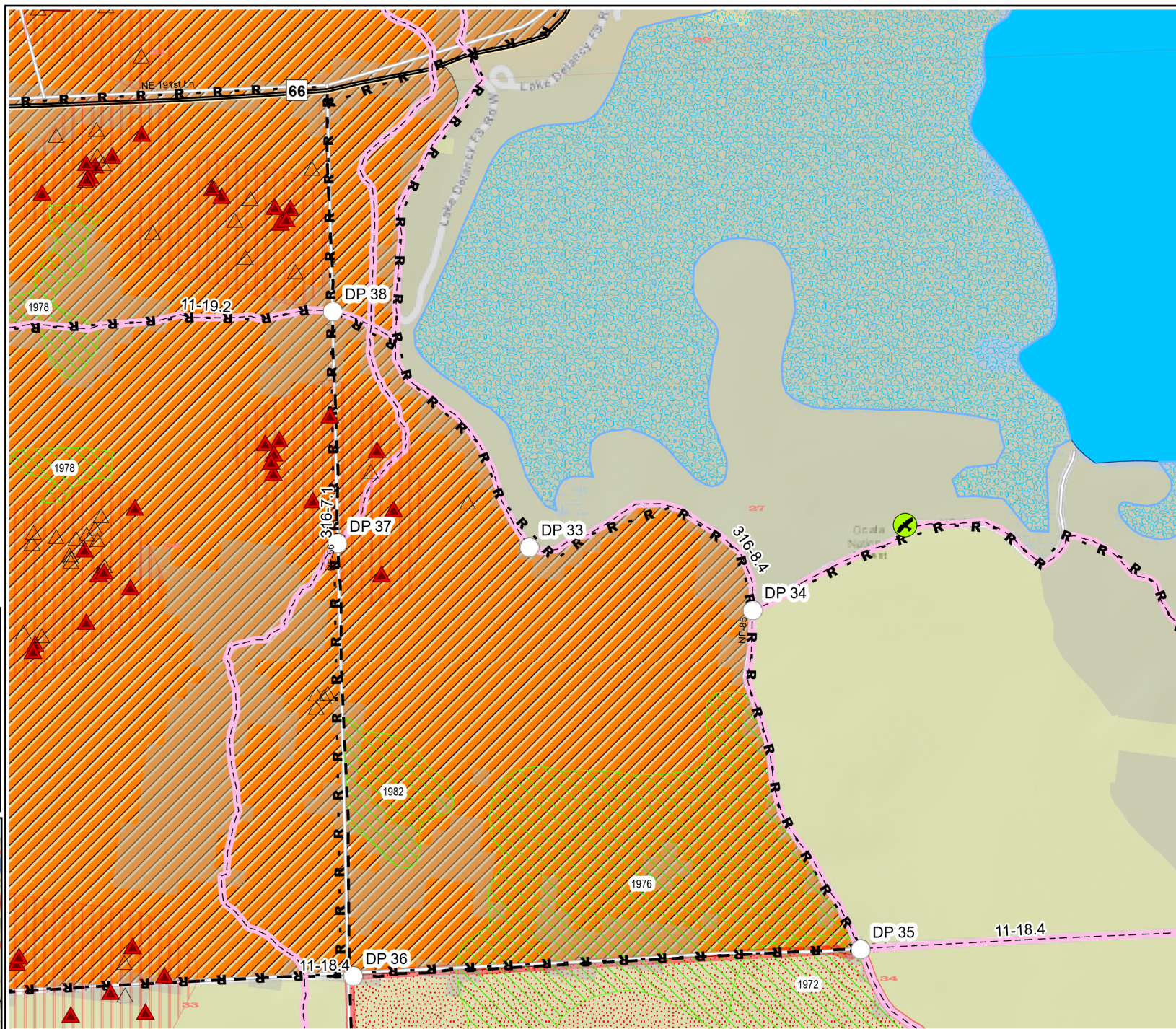
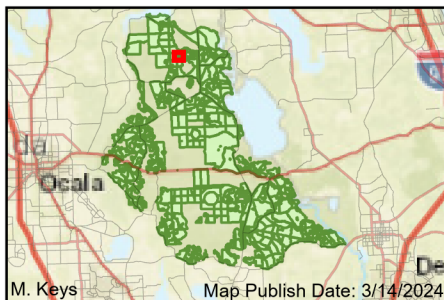
FACTS Acres: 196

Last Burned: 3/18/2022

SUID: 080502PF02Y24022003

FY 24 Planned Burn Unit	RCW Tree Not to Protect
PBurn Completed FY24	RCW Cluster
Editable DropPoints	Control Line - Road
RCW Tree Protect	Trails
	Prairies
	Sapling LL & Slash

Burn Unit Info	Adjacent Unit Yrs. Since Last Burn
Burn Unit	0-1
Private	1-2
USFS No Burn	2-3
Burnable Area	3-4
Did not burn last 27 yrs	4-5
Burned during last 27 yrs	5-10
	11-13



BurnDate _____ Tr.Winds _____ Temp _____ Mix Ht. _____
 RH _____ Disp. Index _____ Wind _____ KBDI _____
 DSR _____ RX Position _____ Burn Boss _____

Age of Rough Last Updated: 1/12/2024