

Burn Unit 035-000

Prescribed Burn Map










Ocala National Forest













Lake George Ranger District

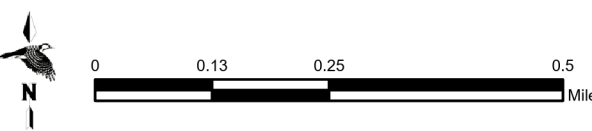
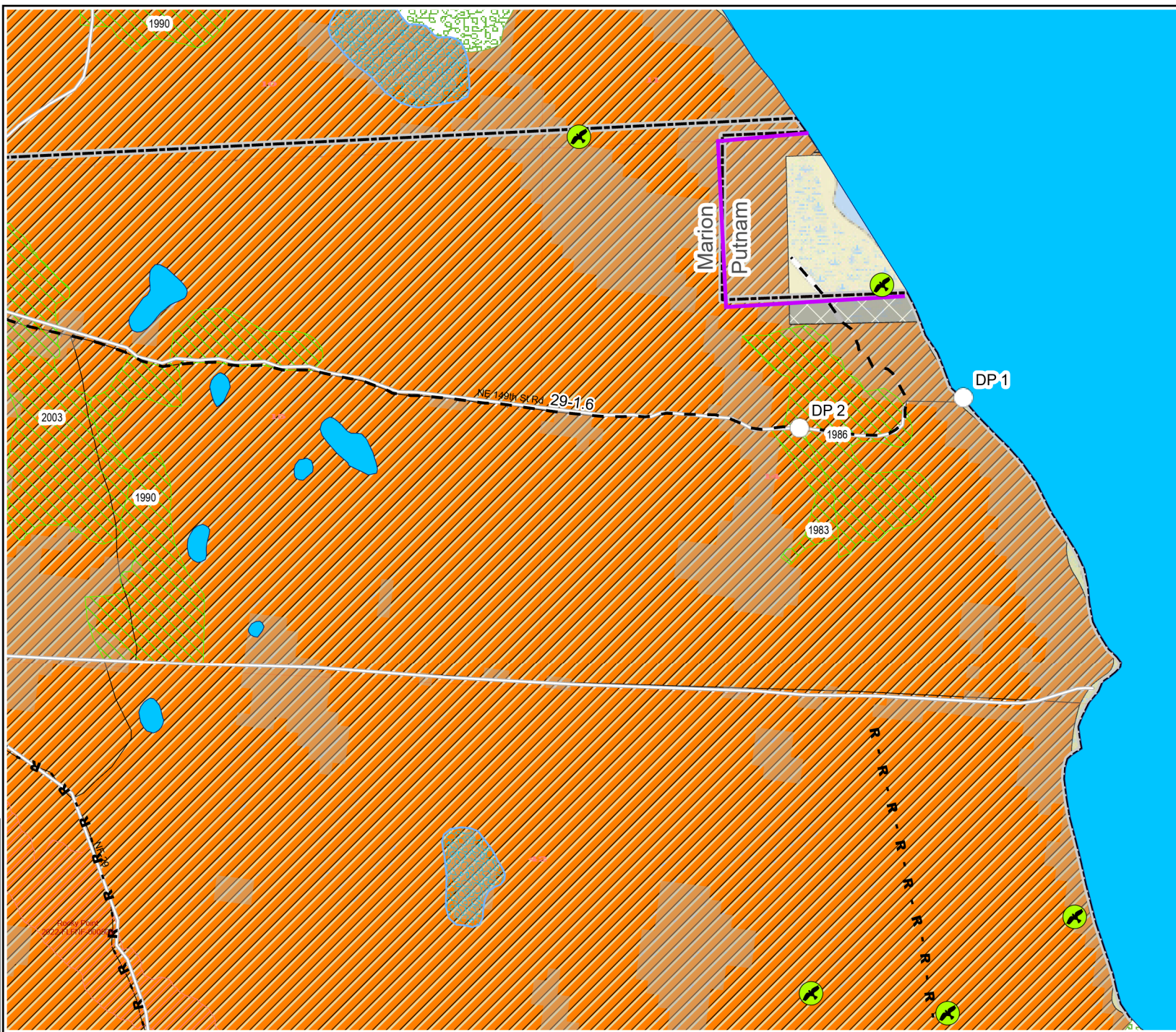
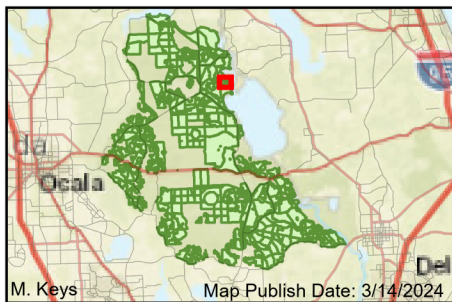
FACTS Acres: 375

Last Burned: 1/20/2020

SUID: 080502PF02Y24035000

-  FY 24 Planned Burn Unit
-  Completed FY24
-  Editable DropPoints
-  RCW Tree Protect
-  RCW Tree Not to Protect
-  RCW Cluster
-  Prairies
-  Wildfire 2018-2023
-  Sapling LL & Slash

- | | | | |
|---|---|---|--|
| Burn Unit Info | | Adjacent Unit Yrs. Since Last Burn | |
|  Burn Unit |  0-1 |  1-2 |  2-3 |
|  Private |  3-4 |  4-5 |  5-10 |
|  USFS No Burn |  11-13 | | |
| Burnable Area | | | |
|  Did not burn last 27 yrs | | | |
|  Burned during last 27 yrs | | | |



BurnDate _____	Tr.Winds _____	Temp _____	Mix Ht. _____
RH _____	Disp. Index _____	Wind _____	KBDI _____
DSR _____	RX Position _____	Burn Boss _____	