

# Burn Unit 043-004

Prescribed Burn Map

Ocala National Forest

Lake George Ranger District

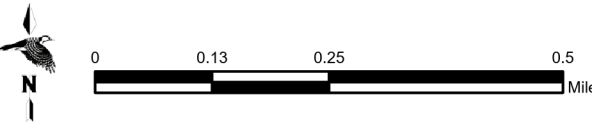
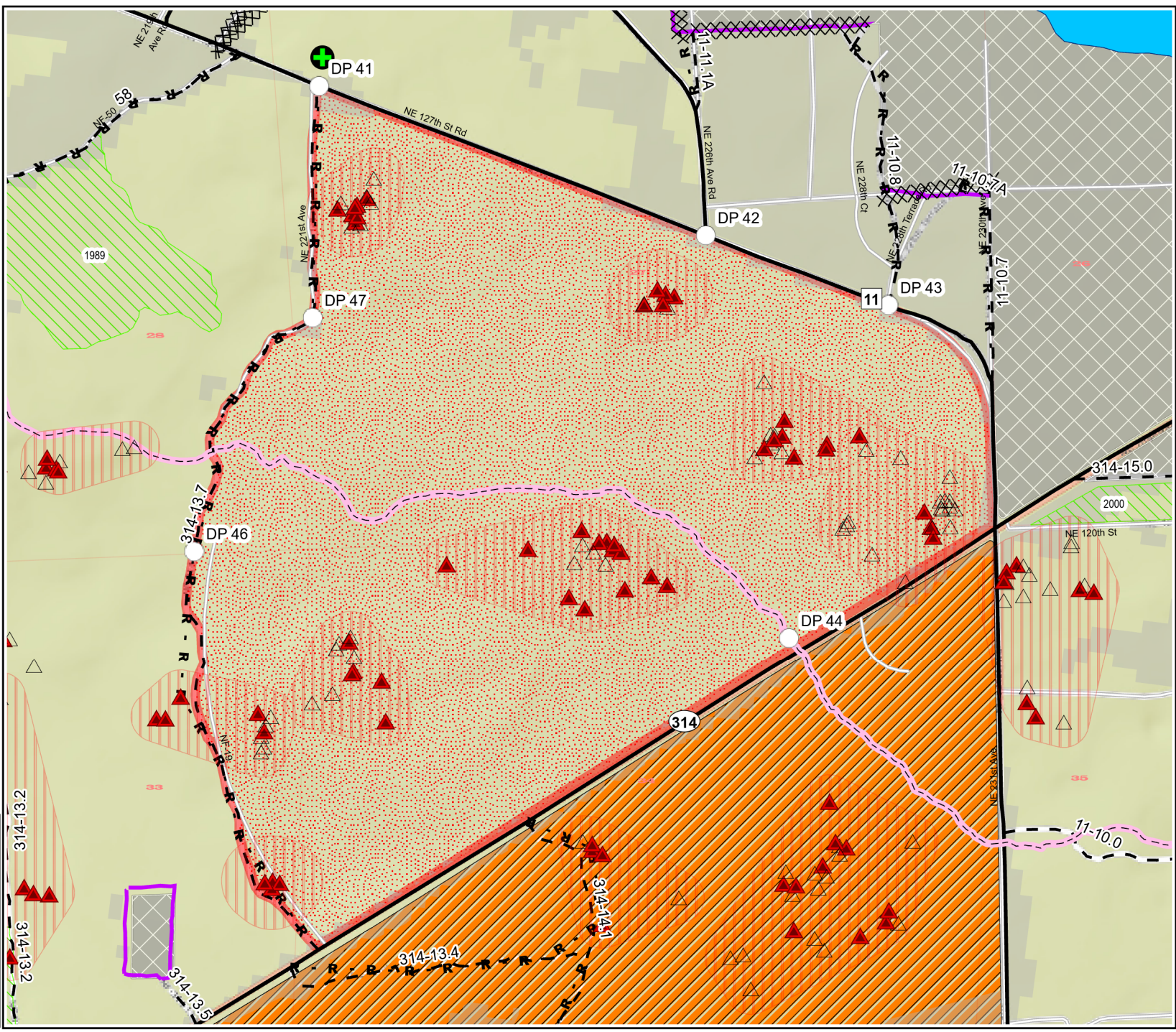
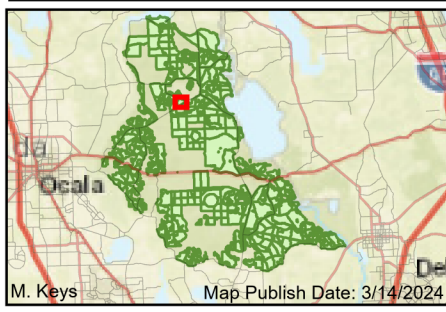
FACTS Acres: 574

Last Burned: 3/7/2019

SUID: 080502PF02Y24043004

FY 24 Planned Burn Unit	RCW Cluster Fuel
Completed FY24	Monitoring Plots
Editable DropPoints	Control Line - Road
RCW Tree Protect	Trails
RCW Tree Not to Protect	Sapling LL & Slash

Burn Unit Info	
Burn Unit	<b>Adjacent Unit Yrs. Since Last Burn</b>
Private	0-1
USFS No Burn	1-2
<b>Burnable Area</b>	2-3
Did not burn last 27 yrs	3-4
Burned during last 27 yrs	4-5
	5-10
	11-13



BurnDate _____	Tr.Winds _____	Temp _____	Mix Ht. _____
RH _____	Disp. Index _____	Wind _____	KBDI _____
DSR _____	RX Position _____	Burn Boss _____	

Age of Rough Last Updated: 1/12/2024