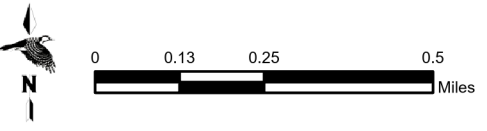
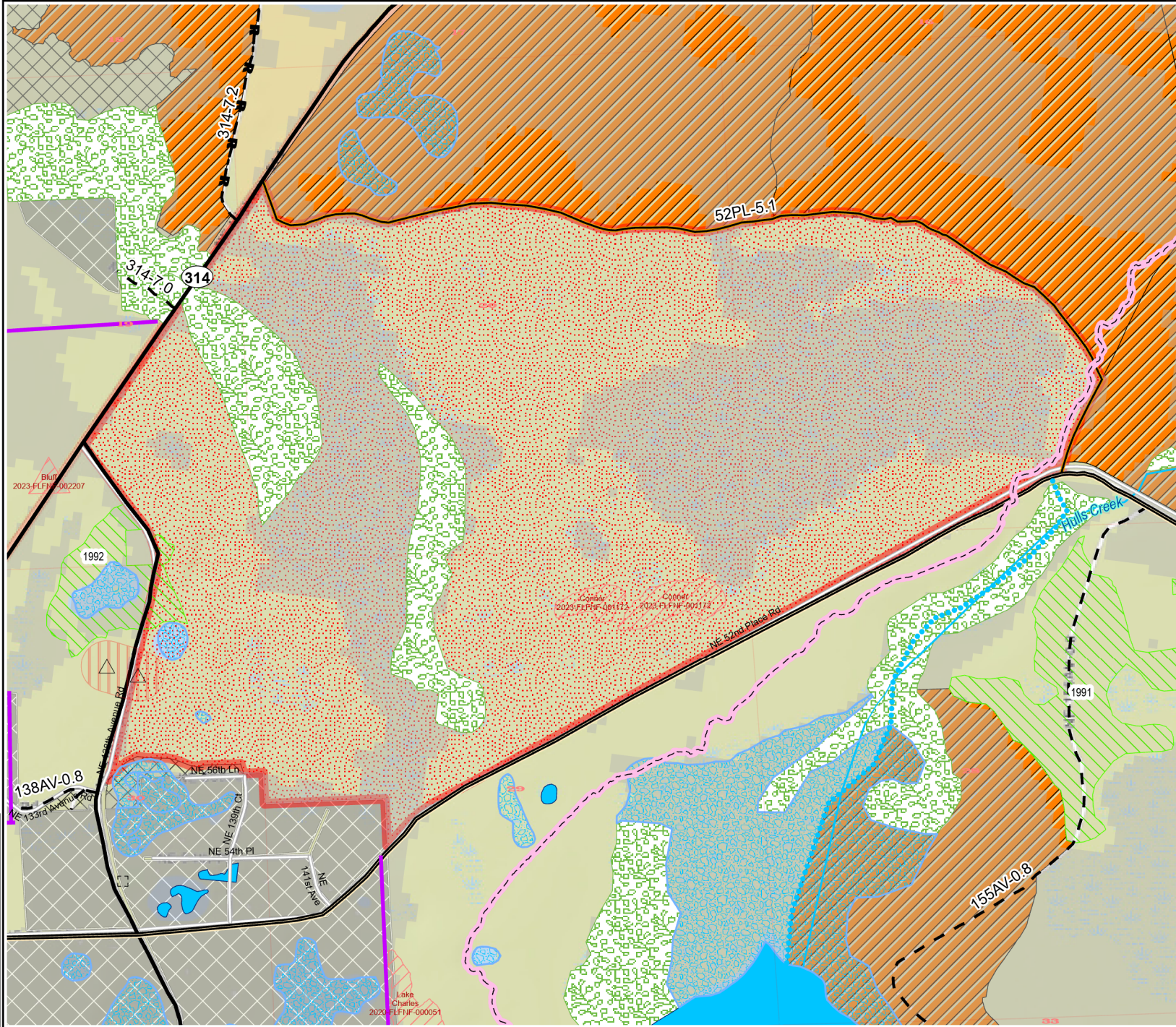
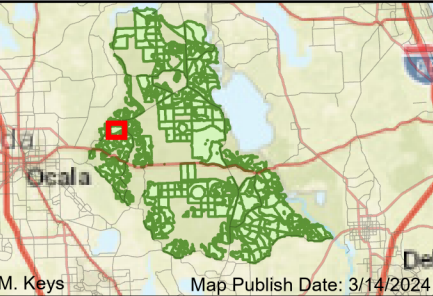


Burn Unit 052-002

Prescribed Burn Map
 Ocala National Forest
 Lake George Ranger District
 FACTS Acres: 1134
 Last Burned: 2/16/2014
 SUID: 080502PF02Y24052002

- FY 24 Planned Burn Unit
- PBurn Completed FY24
- Editable DropPoints
- RCW Tree Protect
- RCW Tree Not to Protect
- RCW Cluster
- Cemetery
- Trails
- Prairies
- Wildfire 2018-2023
- Sapling LL & Slash

- ### Burn Unit Info
- Burn Unit
 - Private
 - USFS No Burn
 - Did not burn last 27 yrs
 - Burned during last 27 yrs
- ### Adjacent Unit Yrs. Since Last Burn
- | |
|--|
| 0-1 |
| 1-2 |
| 2-3 |
| 3-4 |
| 4-5 |
| 5-10 |
| 11-13 |



BurnDate _____ Tr.Winds _____ Temp _____ Mix Ht. _____
 RH _____ Disp. Index _____ Wind _____ KBDI _____
 DSR _____ RX Position _____ Burn Boss _____