
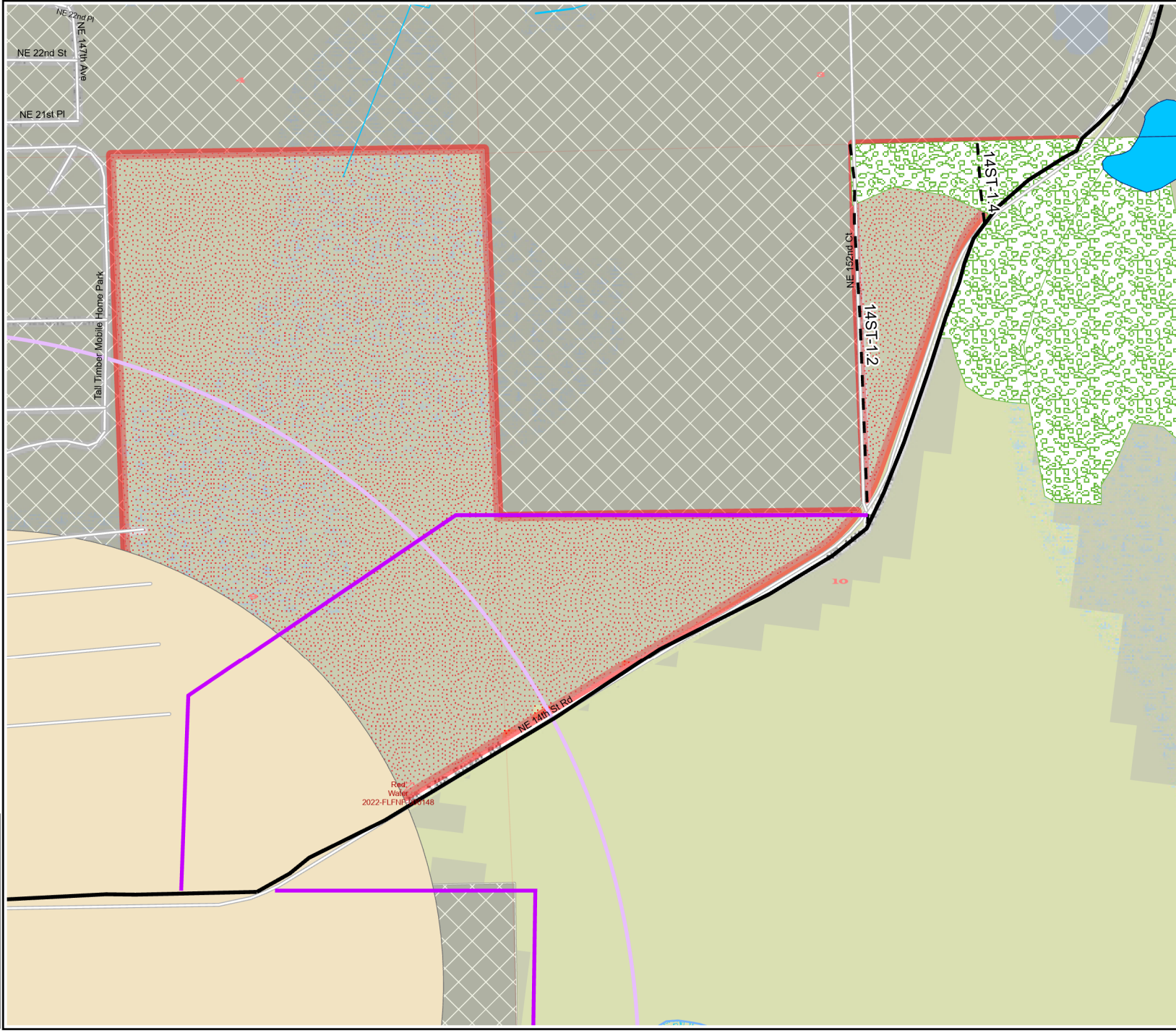
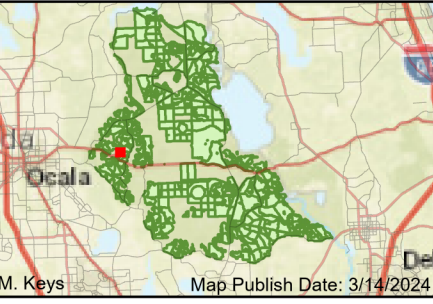


Burn Unit 071-003

Prescribed Burn Map
 Ocala National Forest
 Lake George Ranger District
 FACTS Acres: 97
 Last Burned:
 SUID: 080502PF02Y24071003

- FY 24 Planned Burn Unit
- Completed FY24
- Editable DropPoints
- RCW Tree Protect
- RCW Tree Not to Protect
- RCW Cluster
- Boundary-Private
- Prairies
- DOF_Smokes
- Wildfire 2018-2023
- Sapling LL & Slash

- Burn Unit Info**
- Burn Unit
 - Private
 - USFS No Burn
 - Burnable Area**
 - Did not burn last 27 yrs
 - Burned during last 27 yrs
- Adjacent Unit Yrs. Since Last Burn**
- 0-1
 - 1-2
 - 2-3
 - 3-4
 - 4-5
 - 5-10
 - 11-13



BurnDate _____ Tr.Winds _____ Temp _____ Mix Ht. _____
 RH _____ Disp. Index _____ Wind _____ KBDI _____
 DSR _____ RX Position _____ Burn Boss _____