

Burn Unit 089-003

Prescribed Burn Map

Ocala National Forest

Lake George Ranger District

FACTS Acres: 171

Last Burned: 2/8/2018

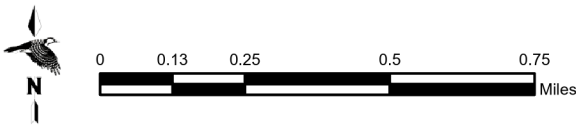
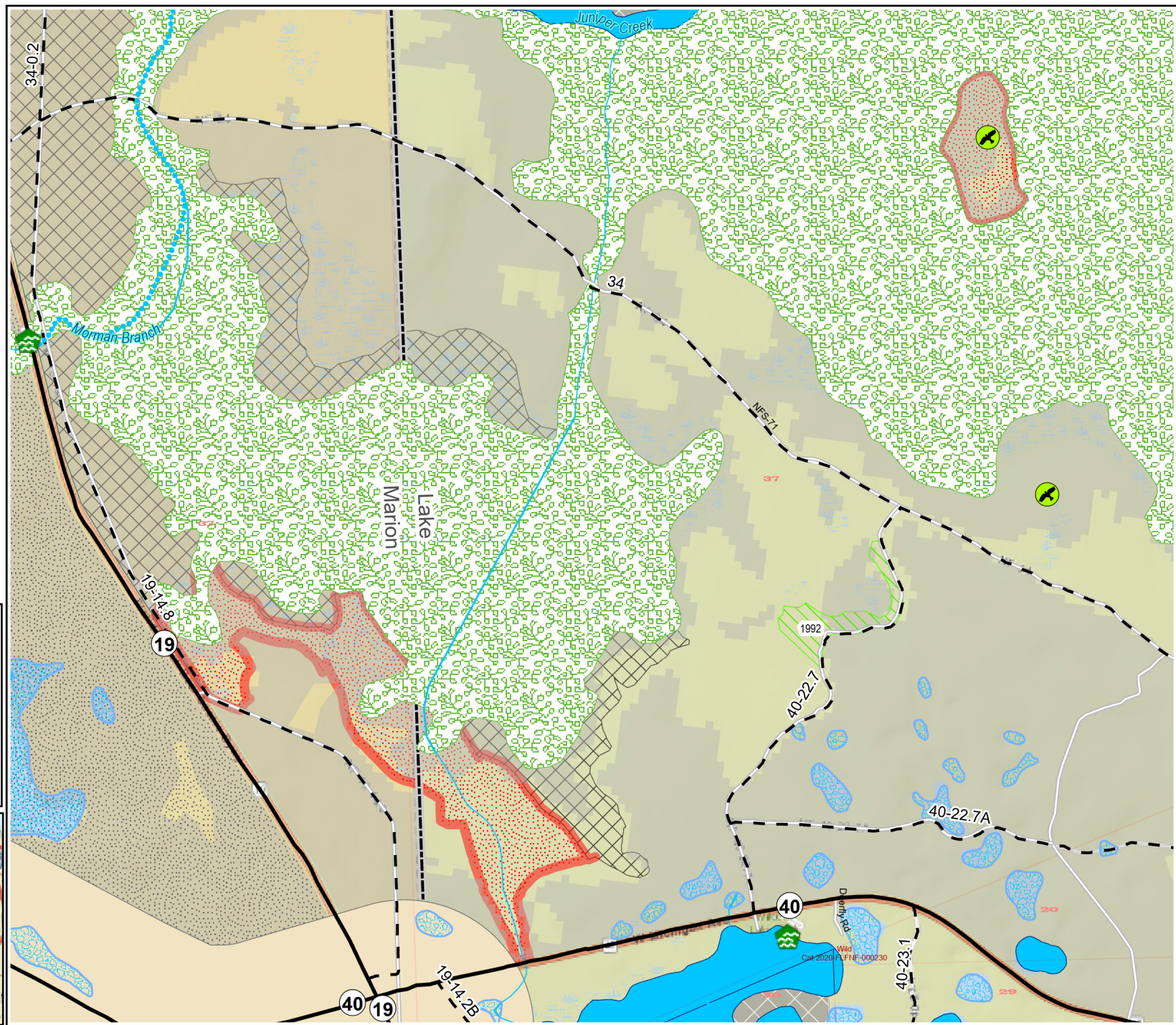
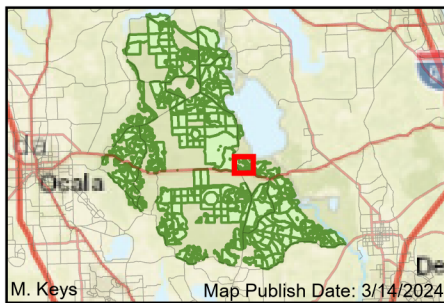
SUID: 080502PF02Y24089003

FirePoint

FY 24 Planned Burn Unit	Water
Completed Burn FY24	Development or Draft Site
Editable DropPoints	Eagles
RCW Tree Protect	Prairies
RCW Tree Not to Protect	DOF_SmokeS
RCW Cluster	Wildfire 2018-2023
	Sapling LL & Slash

Burn Unit Info

Burn Unit	Adjacent Unit Yrs. Since Last Burn
Private	0-1
USFS No Burn	1-2
Burnable Area	2-3
Did not burn last 27 yrs	3-4
Burned during last 27 yrs	4-5
	5-10
	11-13



BurnDate _____	Tr.Winds _____	Temp _____	Mix Ht. _____
RH _____	Disp. Index _____	Wind _____	KBDI _____
DSR _____	RX Position _____	Burn Boss _____	

Age of Rough Last Updated: 1/12/2024