

Burn Unit 089-100

Prescribed Burn Map










Ocala National Forest














Lake George Ranger District


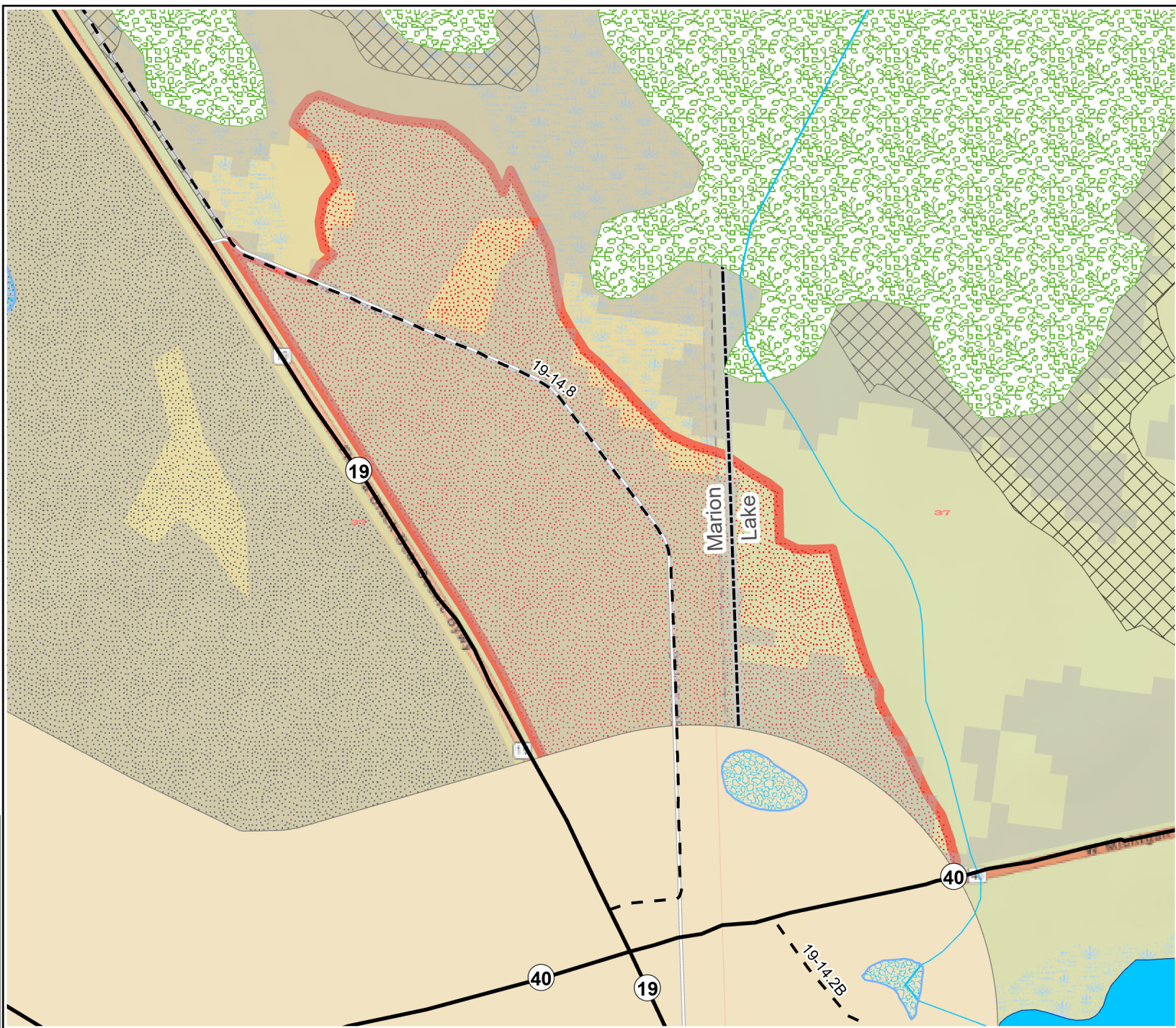
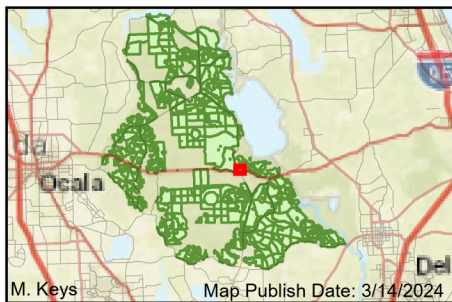
FACTS Acres: 168

Last Burned:

SUID: 080502PF02Y24089100

-  FY 24 Planned Burn Unit
-  Completed FY24
-  Editable DropPoints
-  RCW Tree Protect
-  RCW Tree Not to Protect
-  RCW Cluster
-  Prairies
-  DOF_SmokeS
-  Sapling LL & Slash

Burn Unit Info		Adjacent Unit Yrs. Since Last Burn	
	Burn Unit		0-1
	Private		1-2
	USFS No Burn		2-3
	Burnable Area		3-4
	Did not burn last 27 yrs		4-5
	Burned during last 27 yrs		5-10
			11-13



BurnDate _____ Tr.Winds _____ Temp _____ Mix Ht. _____
 RH _____ Disp. Index _____ Wind _____ KBDI _____
 DSR _____ RX Position _____ Burn Boss _____

Age of Rough Last Updated: 1/12/2024