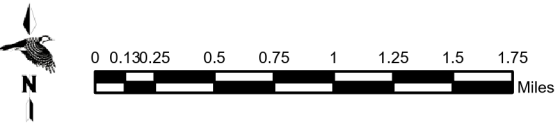
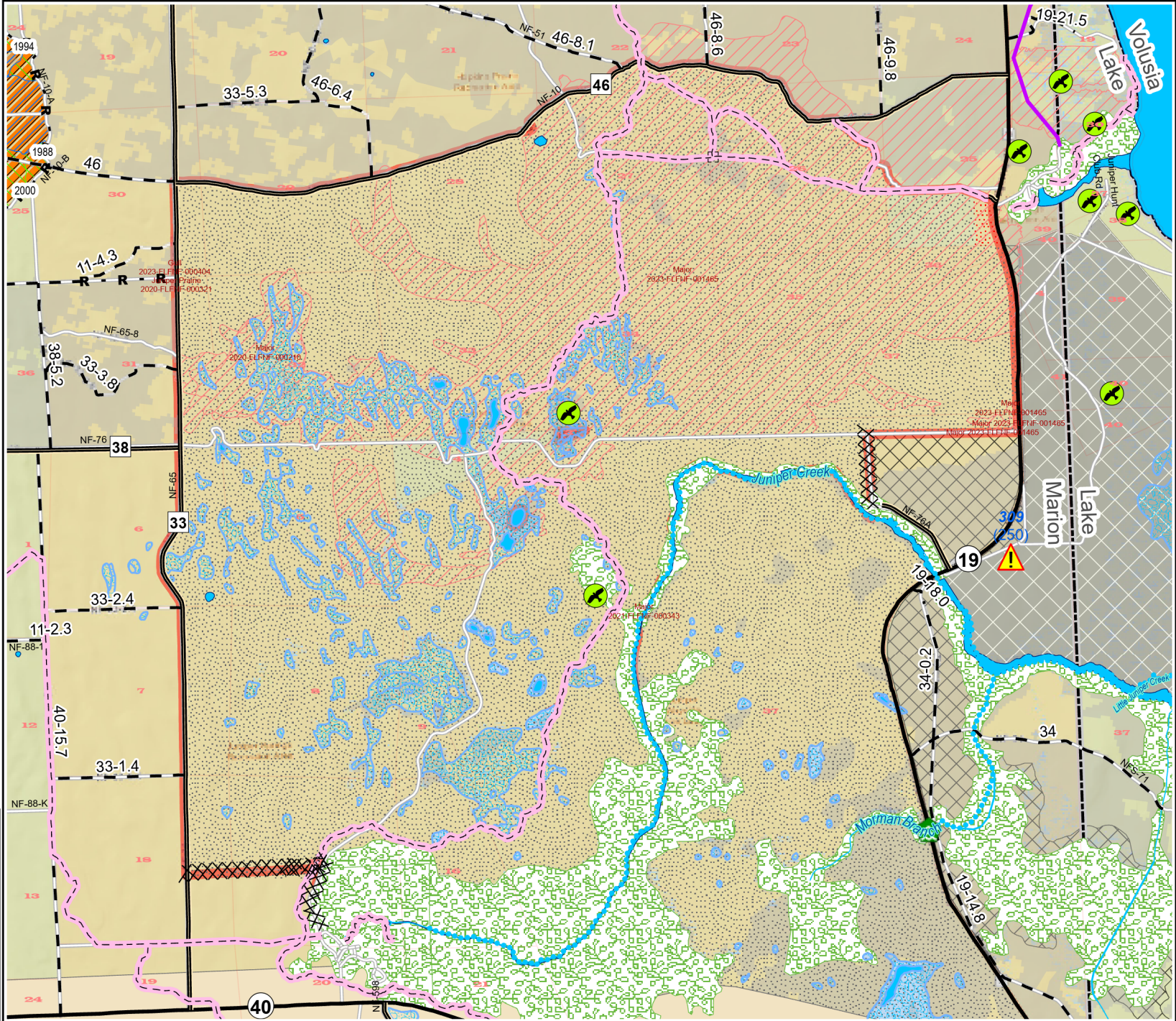
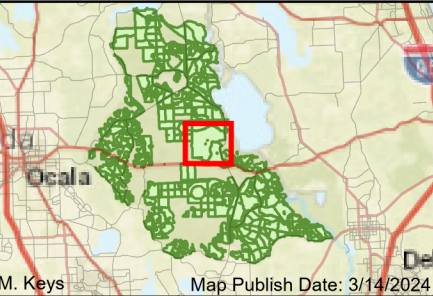


Burn Unit 094-001

Prescribed Burn Map
 Ocala National Forest
 Lake George Ranger District
 FACTS Acres: 10315
 Last Burned: 2/7/2018
 SUID: 080502PF02Y24094001

FY 24 Planned Burn Unit	Eagles
Completed FY24	Cemetery
Editable DropPoints	Control Line - Dozer Boundary -
RCW Tree Protect	Natural Feature
RCW Tree Not to Protect	Trails
RCW Cluster	Prairies
FirePoint Water	DOF_Smokes
Development or Draft Site	Wildfire 2018-2023
	Wildfire 2024
	Sapling LL & Slash

Burn Unit Info	
Burn Unit	Adjacent Unit Yrs. Since Last Burn 0-1
Private	1-2
USFS No Burn	2-3
Burnable Area Did not burn last 27 yrs	3-4
Burned during last 27 yrs	4-5
	5-10
	11-13



BurnDate _____	Tr.Winds _____	Temp _____	Mix Ht. _____
RH _____	Disp. Index _____	Wind _____	KBDI _____
DSR _____	RX Position _____	Burn Boss _____	