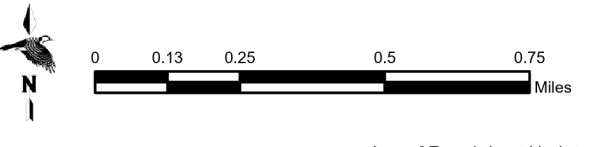
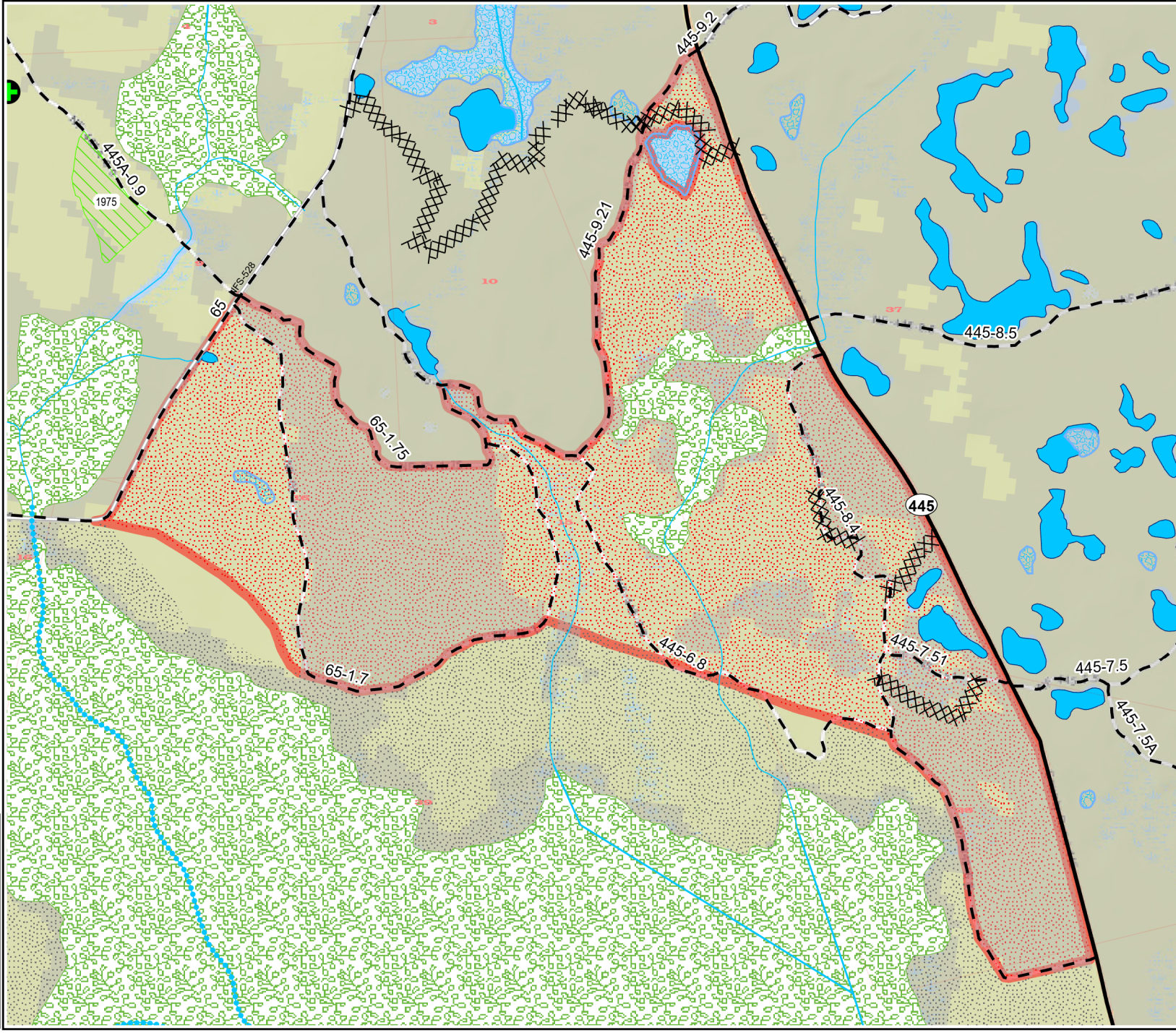
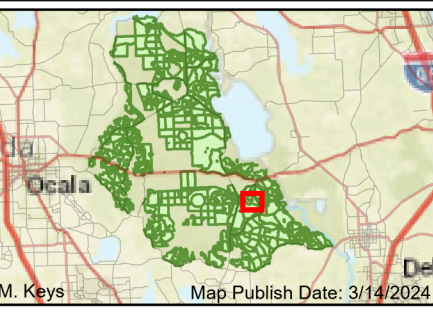


# Burn Unit 204-000

Prescribed Burn Map  
 Ocala National Forest  
 Seminole Ranger District  
 FACTS Acres: 1023  
 Last Burned: 3/1/2022  
 SUID: 080505PF05Y24204000

FY 24 Planned Burn Unit	RCW Cluster Fuel
Completed FY24	Monitoring Plots
Editable DropPoints	Control Line - Dozer
RCW Tree Protect	Prairies
RCW Tree Not to Protect	Sapling LL & Slash

Burn Unit Info	
Burn Unit	<b>Adjacent Unit Yrs. Since Last Burn</b>
Private	0-1
USFS No Burn	1-2
<b>Burnable Area</b>	2-3
Did not burn last 27 yrs	3-4
Burned during last 27 yrs	4-5
	5-10
	11-13



BurnDate _____	Tr.Winds _____	Temp _____	Mix Ht. _____
RH _____	Disp. Index _____	Wind _____	KBDI _____
DSR _____	RX Position _____	Burn Boss _____	