

Burn Unit 223-XXX

Prescribed Burn Map









Ocala National Forest













Seminole Ranger District

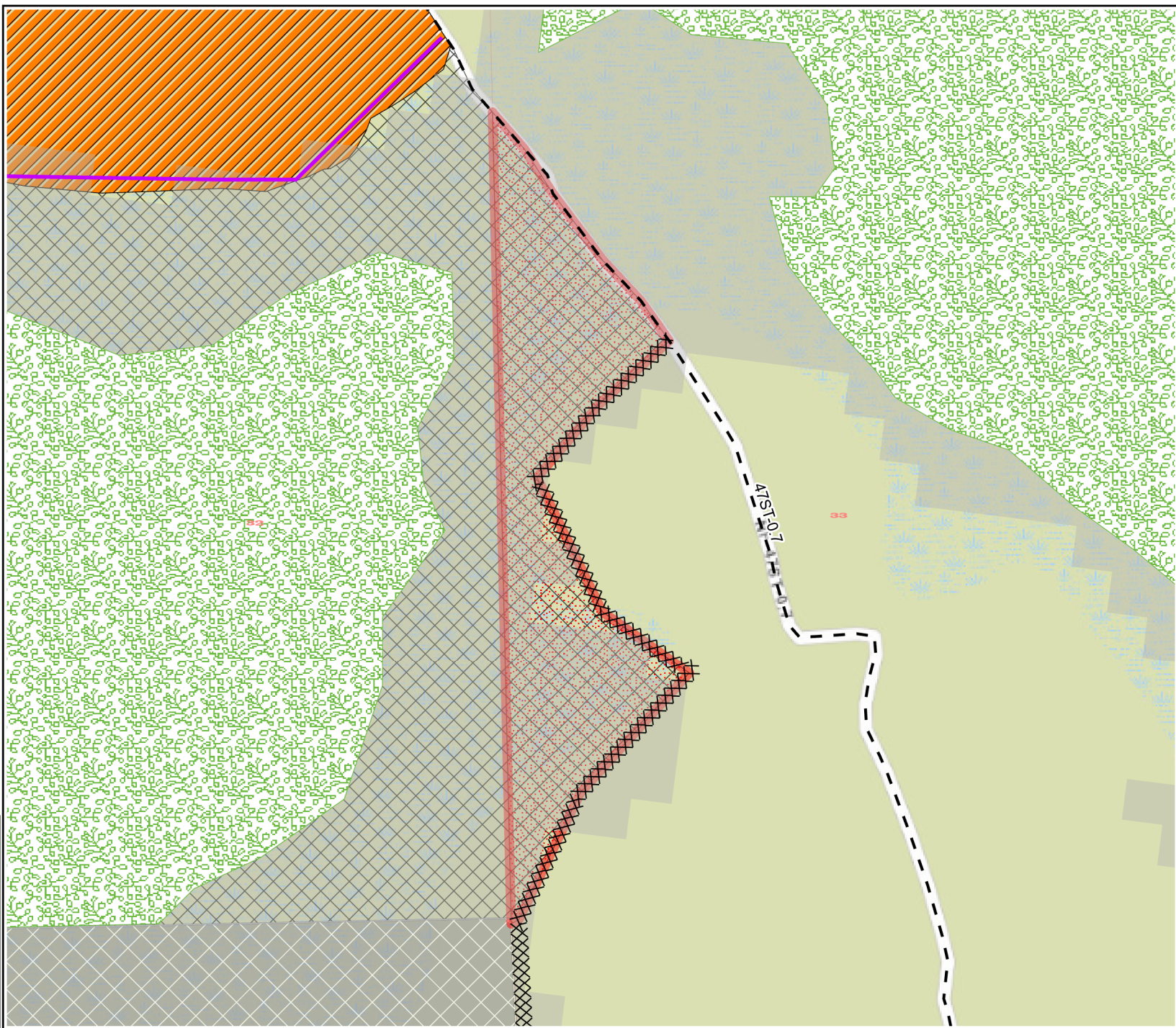
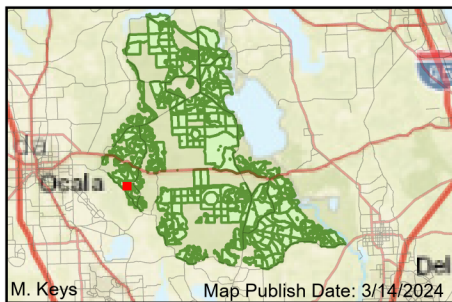
FACTS Acres: 10

Last Burned:

SUID: 080505PF05Y24223XXX

-  FY 24 Planned Burn Unit
-  Completed FY24
-  Editable DropPoints
-  RCW Tree Protect
-  RCW Tree Not to Protect
-  RCW Cluster
-  Control Line - Dozer
-  Sapling LL & Slash

Burn Unit Info		Adjacent Unit Yrs. Since Last Burn	
	Burn Unit		0-1
	Private		1-2
	USFS No Burn		2-3
Burnable Area			3-4
	Did not burn last 27 yrs		4-5
	Burned during last 27 yrs		5-10
			11-13



BurnDate

RR

DSR

Tr.Winds

Disp. Index

RX Position

Temp

Wind

Burn Boss

Mix Ht.

KBDI