

Burn Unit 262-004

Prescribed Burn Map










Ocala National Forest













Seminole Ranger District

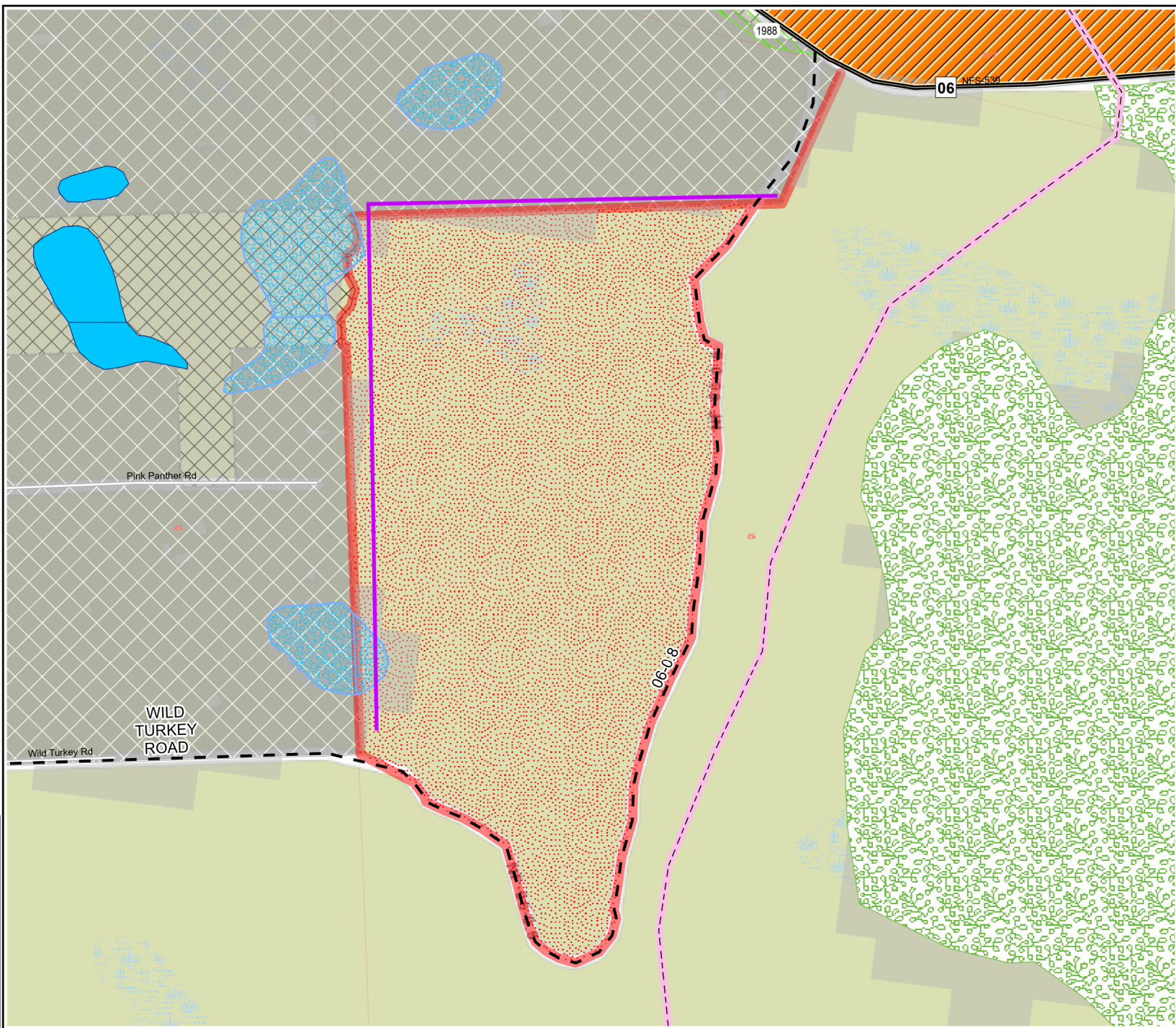
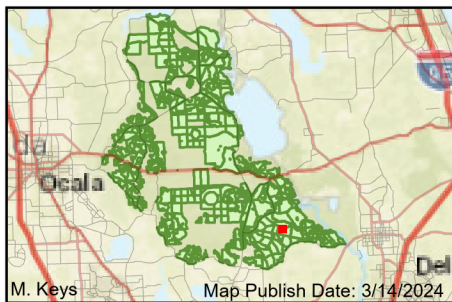
FACTS Acres: 29


Last Burned:

SUID: 080505PF05Y24262004

-  FY 24 Planned Burn Unit
-  Completed FY24
-  Editable DropPoints
-  RCW Tree Protect
-  RCW Tree Not to Protect
-  RCW Cluster
-  Boundary-Private
-  Prairies
-  Sapling LL & Slash

- | | | | |
|---|---------------------------|---|-------|
| Burn Unit Info | | Adjacent Unit Yrs. Since Last Burn | |
|  | Burn Unit |  | 0-1 |
|  | Private |  | 1-2 |
|  | USFS No Burn |  | 2-3 |
| Burnable Area | |  | 3-4 |
|  | Did not burn last 27 yrs |  | 4-5 |
|  | Burned during last 27 yrs |  | 5-10 |
| | |  | 11-13 |



	BurnDate <u>0.25</u> Miles	Tr.Winds _____ Disp. Index _____ DSR _____	Temp _____ Wind _____ RX Position _____	Mix Ht. _____ KBDI _____ Burn Boss _____
--	-------------------------------	--	---	--