



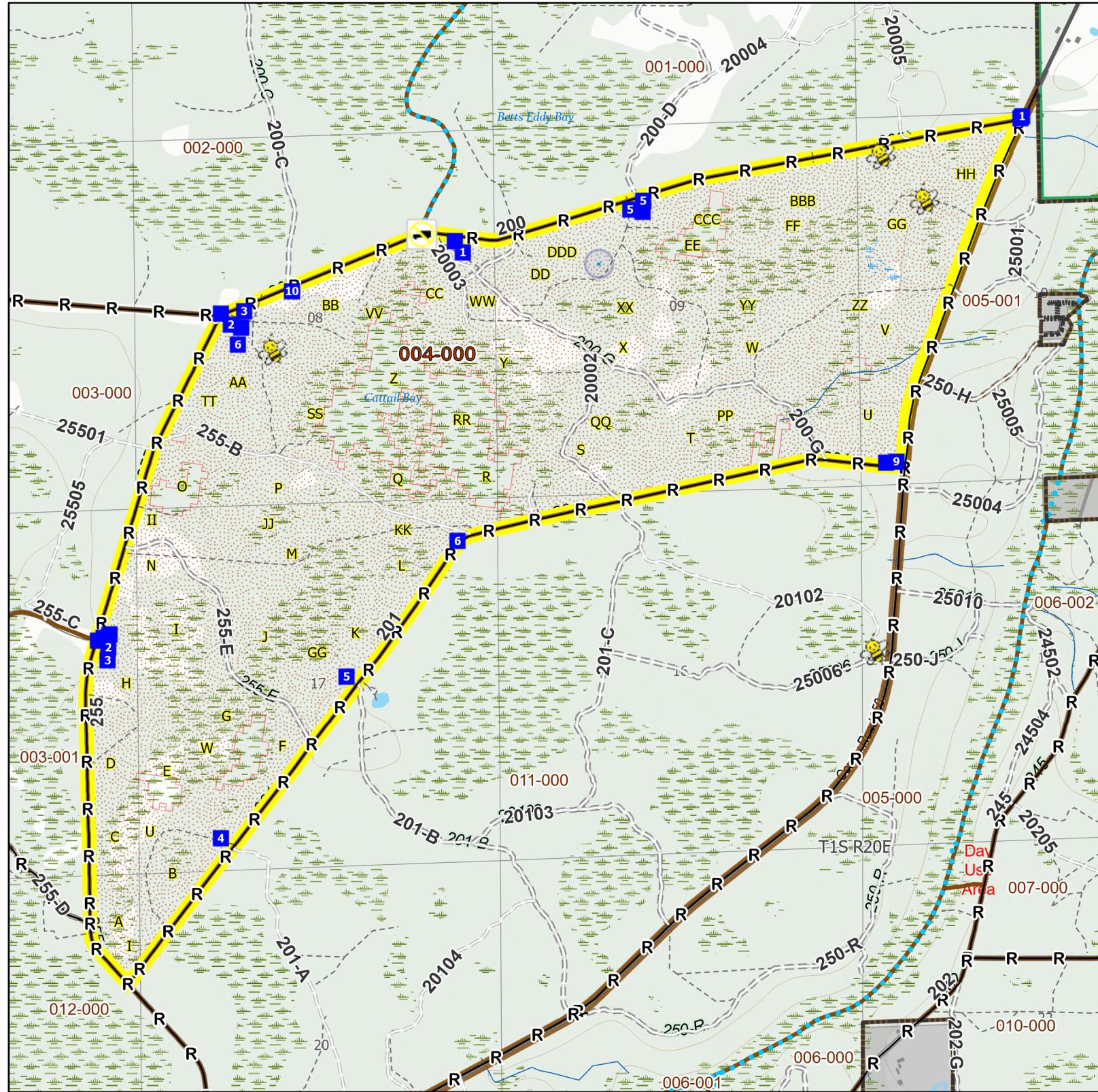
# Burn Unit: 004

Burn Subunit(s): 004-000

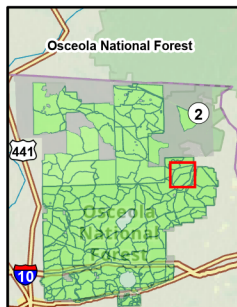
Unit/Subunit Acre(s): 1,561

Last Burn Date(s): 6/29/2023


# Osceola National Forest Prescribed Fire - Rx Burn Map



- FY25 Planned Burn Unit
- Burn Unit / Subunit
- Adjacent Burn Unit
- Private/Inholding
- Past Wildfire
- RCW Cluster - Abandoned
- Completed Road as Line - Rx Fire
- Completed Utility Line - Rx Fire
- Completed Other Line - Rx Fire
- Completed Line Natural Feature - Rx Fire
- Private Boundary Line - Rx Fire
- RCW Tree - No Prep
- Apiary
- Bridges\_WeightRestricted
- 19-Ton
- Drop Point
- Bridge



12/10/2024



Map Scale: 1:23,000

Google Drive: <https://tinyurl.com/yjka79zd>  
NFC FTP: [https://ftp.wildfire.gov/public/inholdings\\_data/FuelsFL\\_FNF05](https://ftp.wildfire.gov/public/inholdings_data/FuelsFL_FNF05)