



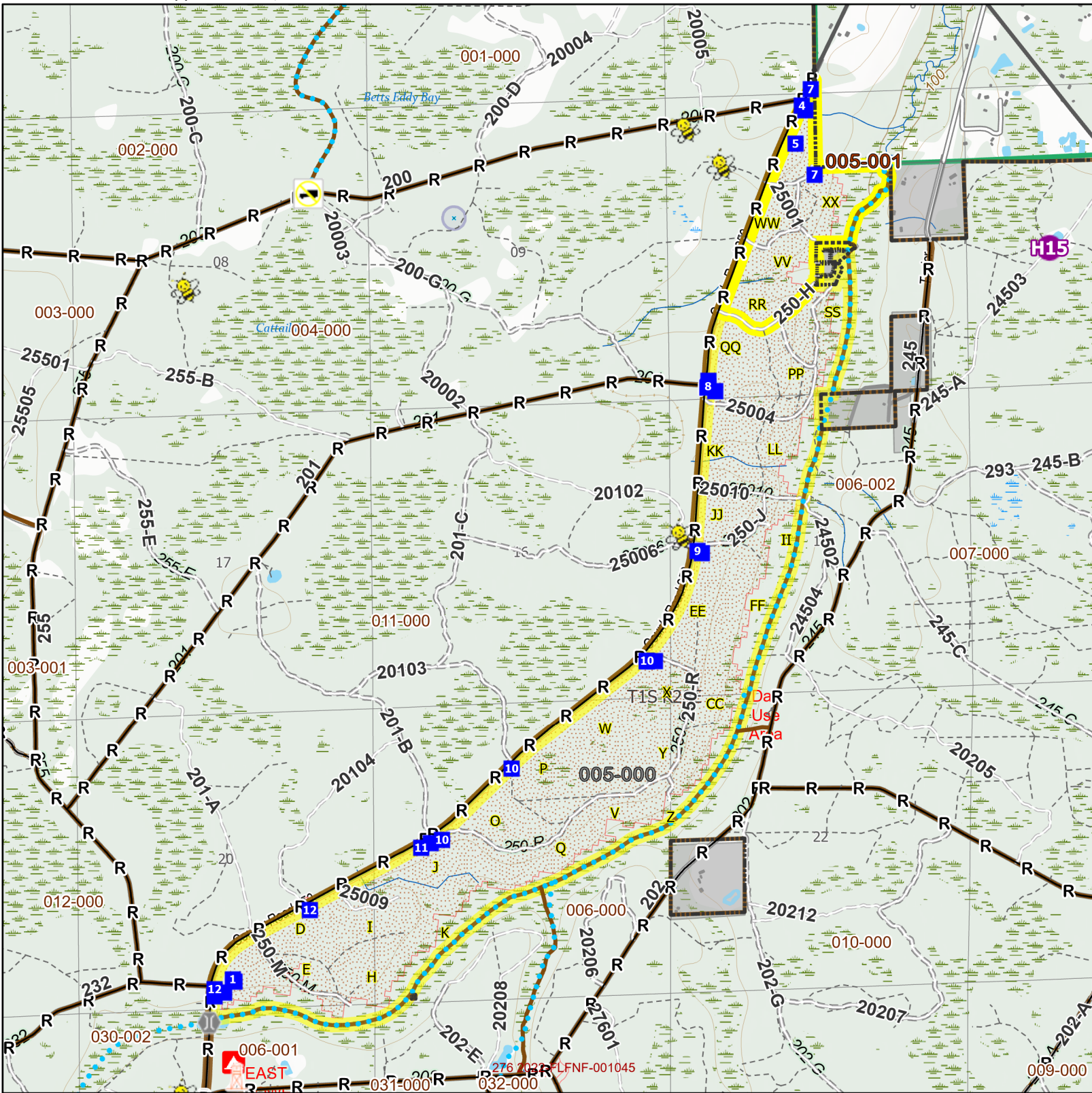
# Burn Unit: 005

Burn Subunit(s): 005-000, 005-001

Unit/Subunit Acre(s): 796 , 117

Last Burn Date(s): 12/12/2023, 5/2/2023

# Osceola National Forest Prescribed Fire - Rx Burn Map


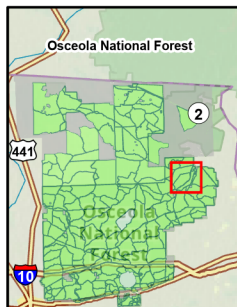


- FY25 Planned Burn Unit
- Burn Unit / Subunit
- Adjacent Burn Unit
- Private/Inholding
- Past Wildfire
- RCW Cluster - Abandoned

- Completed Road as Line - Rx Fire
- Completed Utility Line - Rx Fire
- Completed Other Line - Rx Fire
- Completed Line Natural Feature - Rx Fire
- Private Boundary Line - Rx Fire

- RCW Tree - No Prep
- Apiary
- Firetowers

- Bridges\_WeightRestricted
- Drop Point
- Helispot - Approved
- Bridge



Map Scale: 1:28,000

Google Drive: <https://tinyurl.com/yj3a79zd>  
NFC FTP: [https://ftp.wildfire.gov/public/inholdingspecific\\_data/Fuels/FL\\_FNF/05](https://ftp.wildfire.gov/public/inholdingspecific_data/Fuels/FL_FNF/05)