



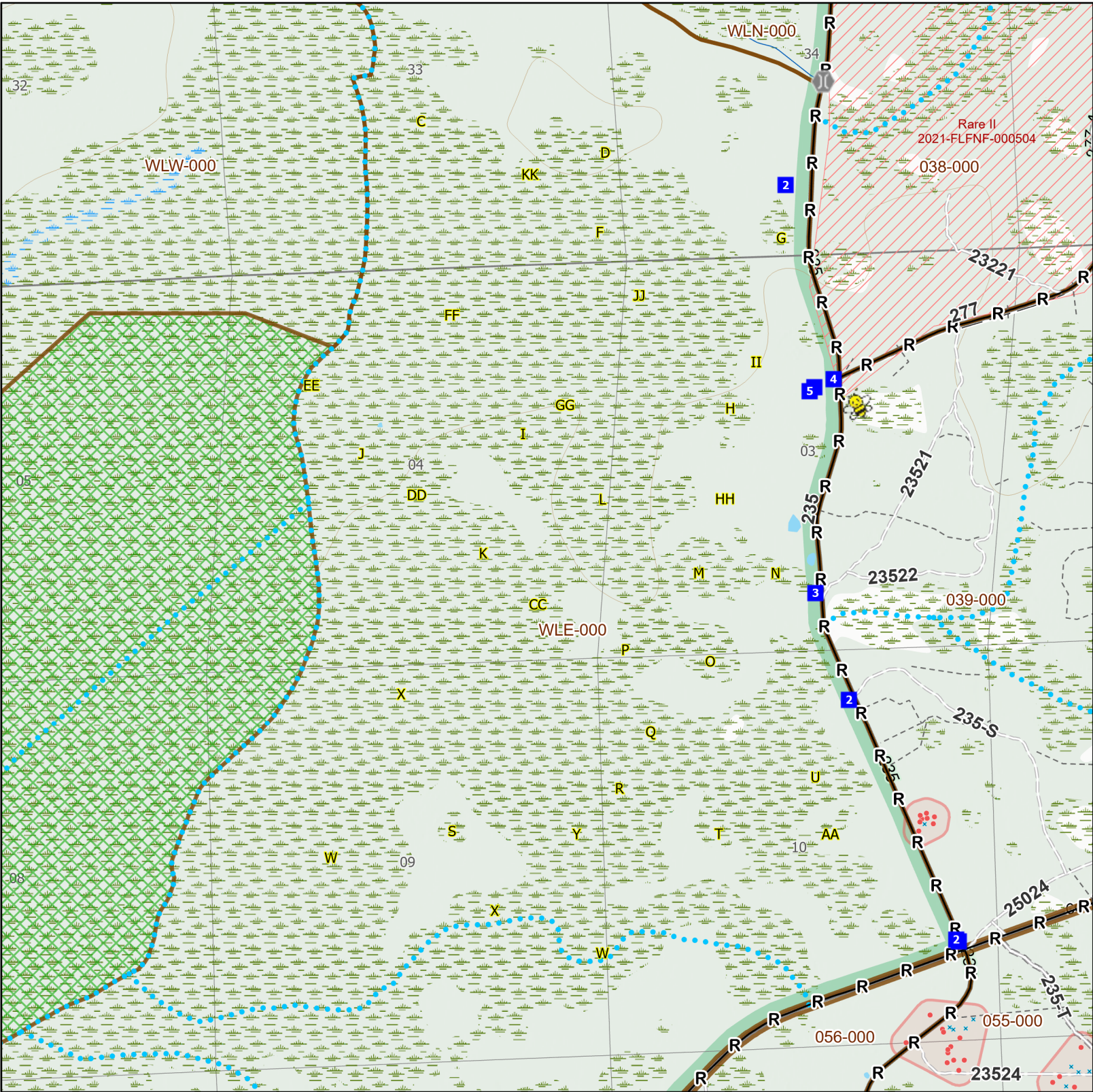
# Burn Unit:

Burn Subunit(s):

Unit/Subunit Acre(s):

Last Burn Date(s):

# Osceola National Forest Prescribed Fire - Rx Burn Map




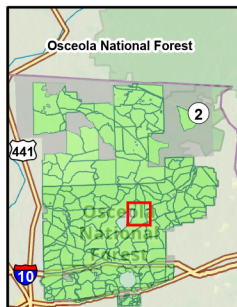
- FY25 Planned Burn Unit
- Adjacent Burn Unit
- Burn Unit Exclusion
- Past Wildfire
- RCW Cluster - Active

- Completed Road as Line - Rx Fire
- Completed Line Natural Feature - Rx Fire



- RCW Tree - Prep
- RCW Tree - No Prep

- Drop Point
- Bridge



Map Scale: 1:21,000

Google Drive: <https://tinyurl.com/yjka79zd>  
NFC FTP: [https://ftp.wildfire.gov/public/ident\\_specific\\_data/Fla\\_FNF/OS](https://ftp.wildfire.gov/public/ident_specific_data/Fla_FNF/OS)