



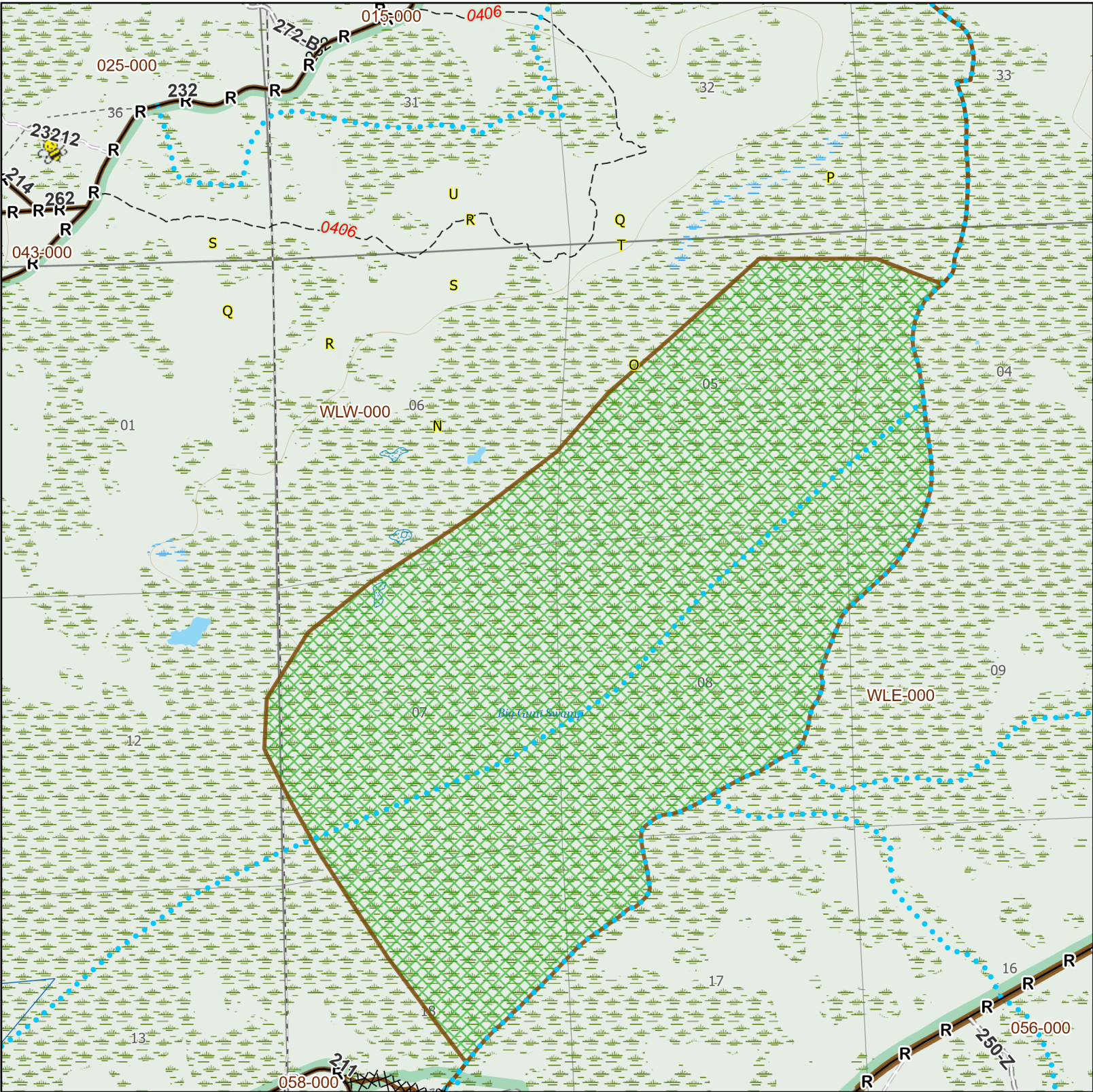
Burn Unit:

Burn Subunit(s):

Unit/Subunit Acre(s):

Last Burn Date(s):

Osceola National Forest Prescribed Fire - Rx Burn Map



FY25 Planned Burn Unit

Adjacent Burn Unit

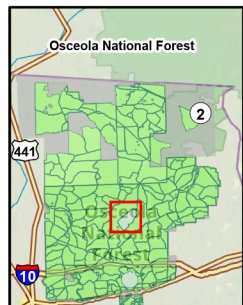
Burn Unit Exclusion

Completed Dozer Line - Rx Fire


Completed Road as Line - Rx Fire

Completed Line Natural Feature - Rx Fire

Apiary



Map Scale: 1:28,000



Google Drive: <https://tinyurl.com/yckz79z2>
NFC FTP: https://ftp.wildfire.gov/public/insect_specific_data/Florida_FNF/OS