



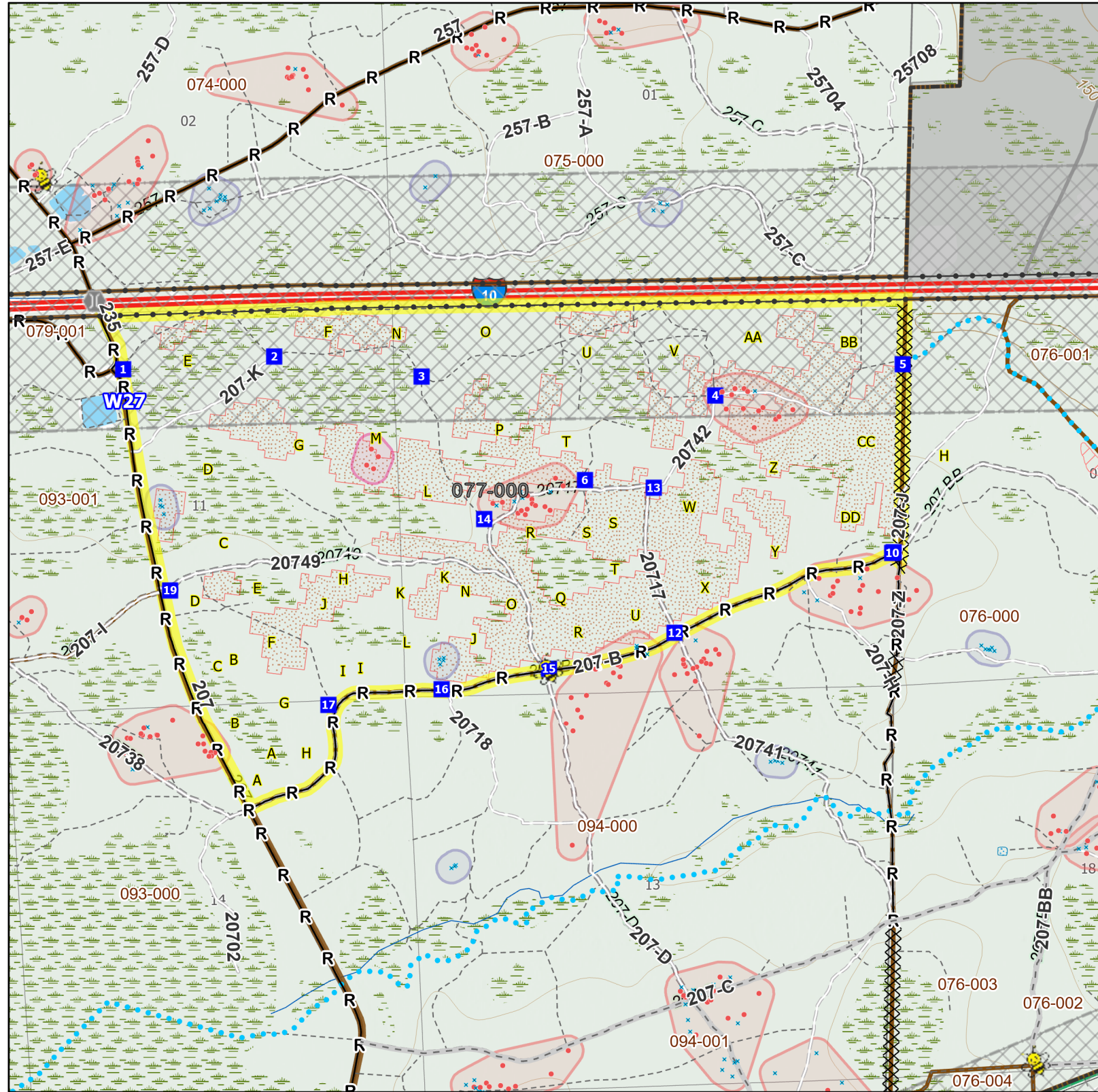
Burn Unit: 077

Burn Subunit(s): 077-000

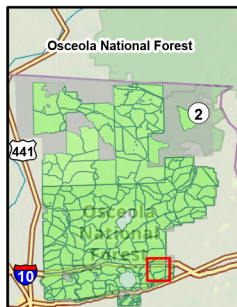
Unit/Subunit Acre(s): 1,133

Last Burn Date(s): 1/20/2024


Osceola National Forest Prescribed Fire - Rx Burn Map



- | | | | |
|------------------------|---------------------------|--|--------------------|
| FY25 Planned Burn Unit | RCW Cluster - Active | Completed Dozer Line - Rx Fire | RCW Tree - Prep |
| Burn Unit / Subunit | RCW Cluster - Abandoned | Completed Road as Line - Rx Fire | RCW Tree - No Prep |
| Adjacent Burn Unit | RCW Cluster - Recruitment | Completed Utility Line - Rx Fire | Apiary |
| Private/Inholding | | Completed Other Line - Rx Fire | Drop Point |
| Smoke Sensitive Buffer | | Completed Line Natural Feature - Rx Fire | Bridge |
| Past Wildfire | | Private Boundary Line - Rx Fire | |



12/10/2024



Map Scale: 1:21,000

NFC FTP: https://ftp.wildfire.gov/public/insect_specific_data/Florida_FNF/OS