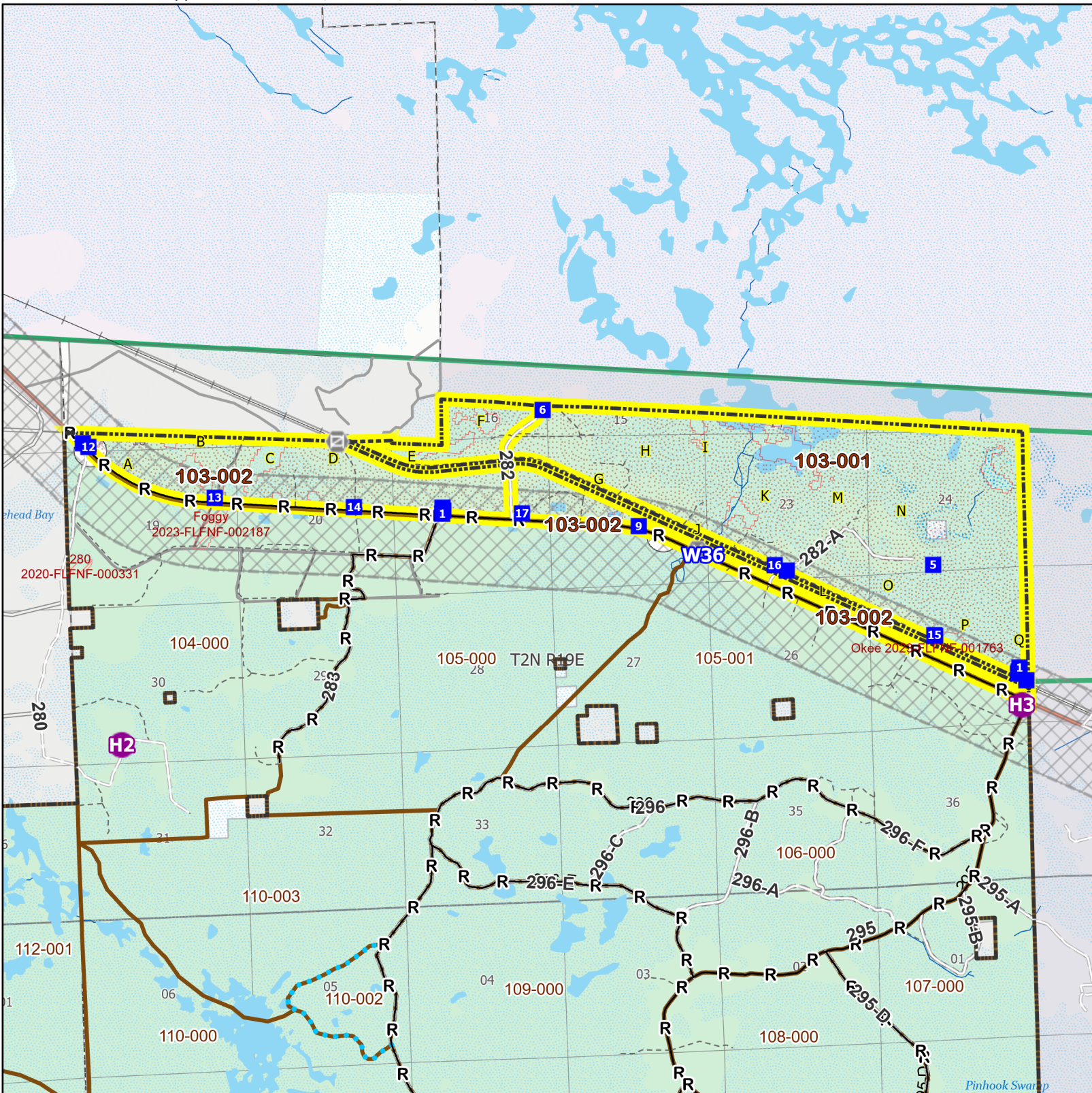




Burn Unit: 103

Burn Subunit(s): 103-001, 103-001, 103-002, 103-002
Unit/Subunit Acre(s): 1,988 , 166 , 619 , 92 , 182
Last Burn Date(s): 5/8/2007, 5/8/2007, 2/19/2014, 2/19/2014

Osceola National Forest Prescribed Fire - Rx Burn Map




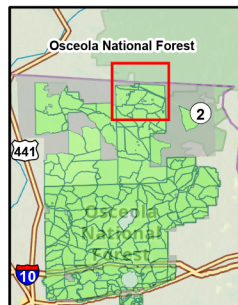
- FY25 Planned Burn Unit
- Burn Unit / Subunit
- Adjacent Burn Unit
- Private/Inholding
- Smoke Sensitive Buffer

Past Wildfire

- Completed Road as Line - Rx Fire
- Completed Utility Line - Rx Fire
- Completed Line Natural Feature - Rx Fire
- Private Boundary Line - Rx Fire
- Drop Point

Helispot - Approved

- Gate
- Bridge



Map Scale: 1:53,000

Google Drive: <https://tinyurl.com/yjcka79z2>
NFC FTP: https://ftp.wildfire.gov/public/invest_specific_data/Fuels_FL_FNF/05