



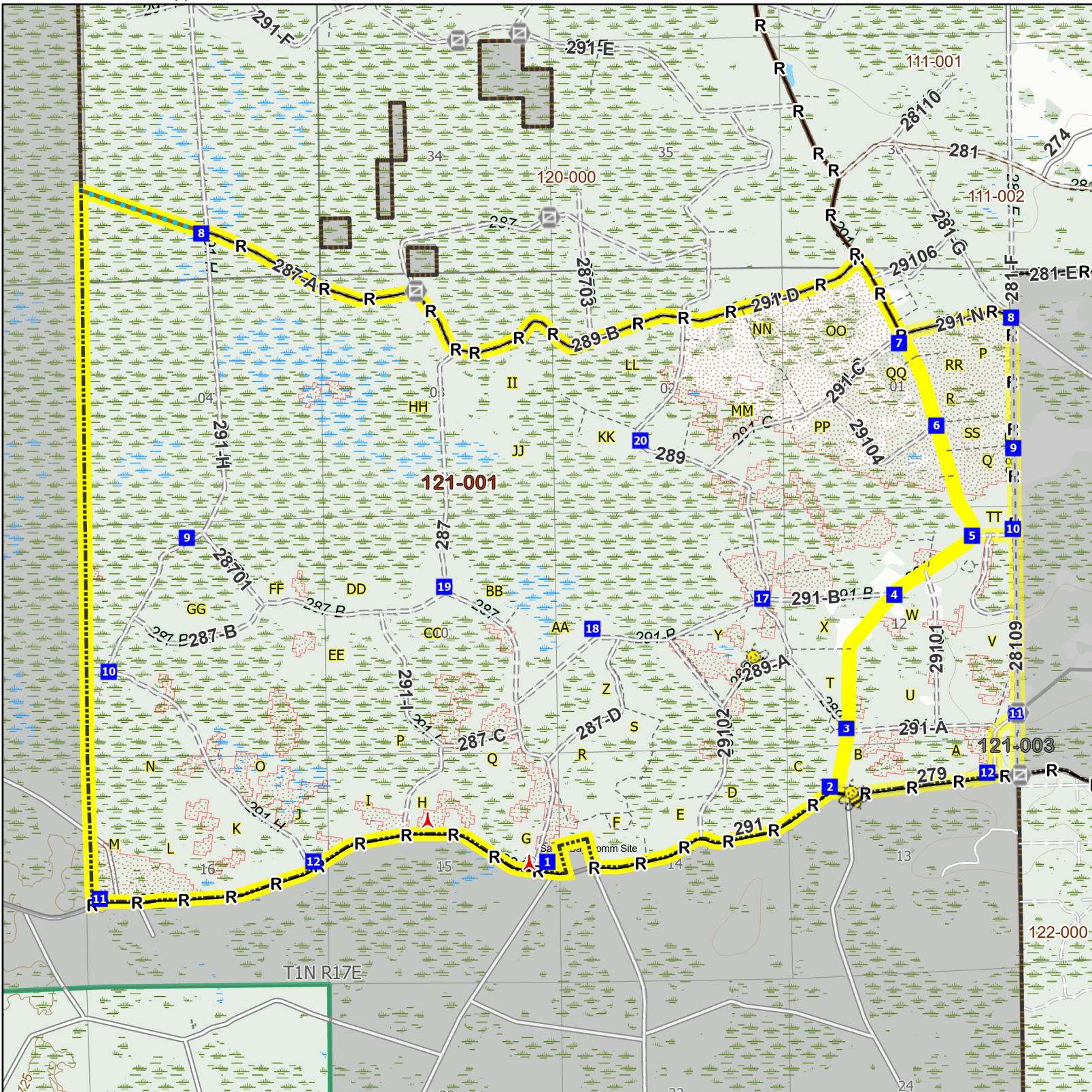
Burn Unit: 121

Burn Subunit(s): 121-001, 121-001, 121-002, 121-003

Unit/Subunit Acre(s): 5,574, 423, 198, 15


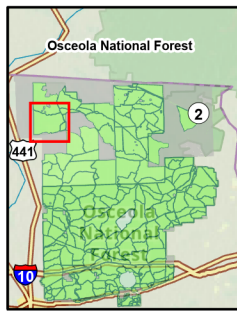
Last Burn Date(s): 2/15/2022, 2/8/2024, 2/8/2024, 2/15/2022

Osceola National Forest Prescribed Fire - Rx Burn Map



- FY25 Planned Burn Unit
- Burn Unit / Subunit
- Adjacent Burn Unit
- Private/Inholding

- Completed Road as Line - Rx Fire
- Completed Other Line - Rx Fire
- Completed Line Natural Feature - Rx Fire
- Private Boundary Line - Rx Fire
- Towers (FAA)
- Drop Point
- Gate



Map Scale: 1:36,000

Google Drive: <https://tinyurl.com/yjka79a2>
NFC FTP: https://ftp.wildfire.gov/public/inhold_specific_data/Fla/FNF05