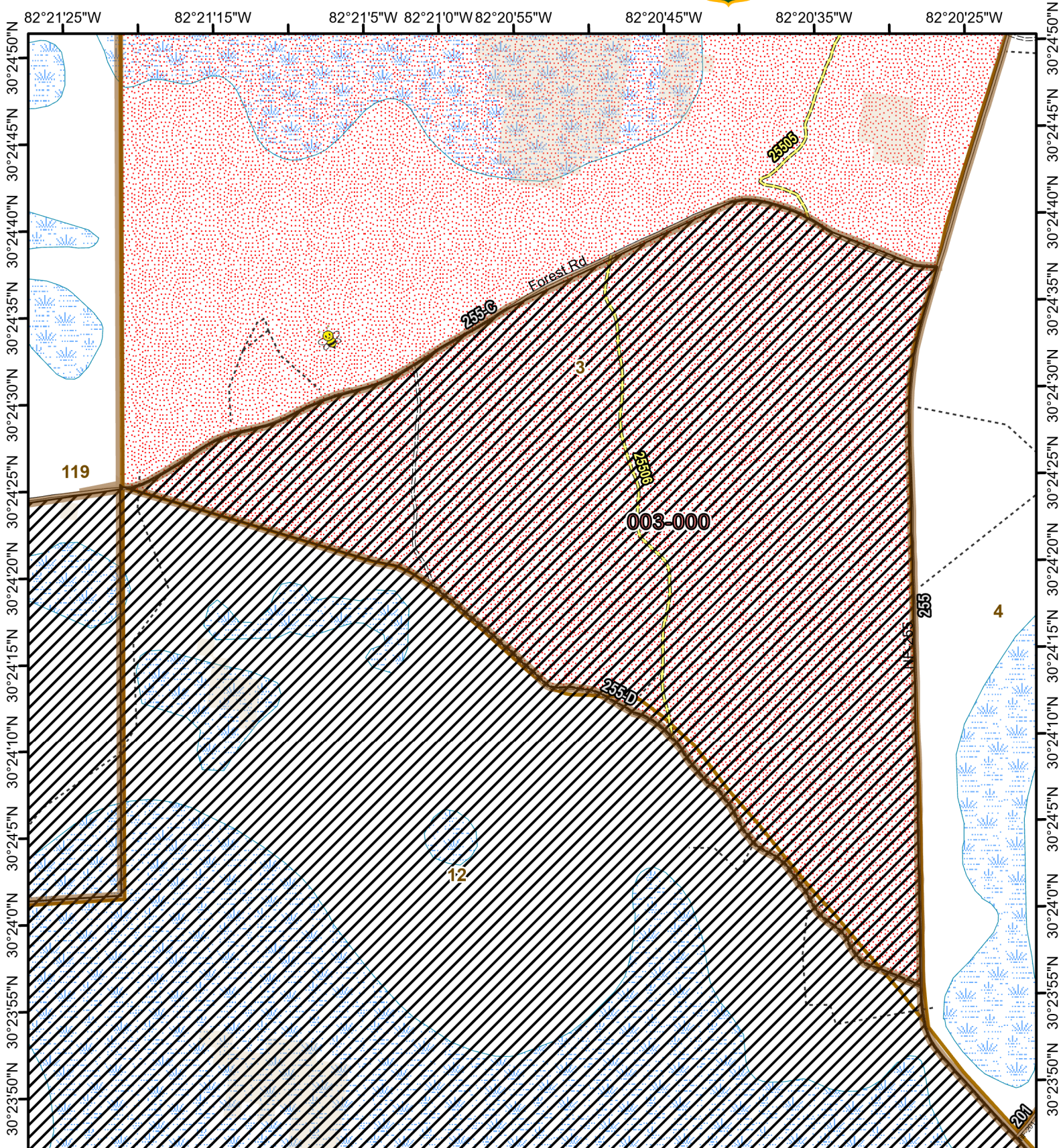













Osceola National Forest Prescribed Fire - RxBurn Map

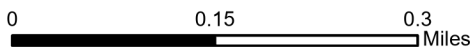


Burn Unit: 003-000
 Last Burn Date: 2/28/2024
 FACTS Acres: 222
 SUID: 080504PF04Y24003000



3/14/2024

-  FY 24 Planned Rx Burn Unit
-  FY24 Completed Rx Burn
-  Burn Unit
-  Burn Unit Exclusion
-  Inholding
-  Forest Mgt. Compartment
-  Apiary
-  Not burned 1994-2021
-  Burned >=1x 1994-2021



https://ftp.wildfire.gov/public/incident_specific_data/Fuels/FL_FNF/OSC/



Maps Lie,
Trust But Verify
1:9,000

