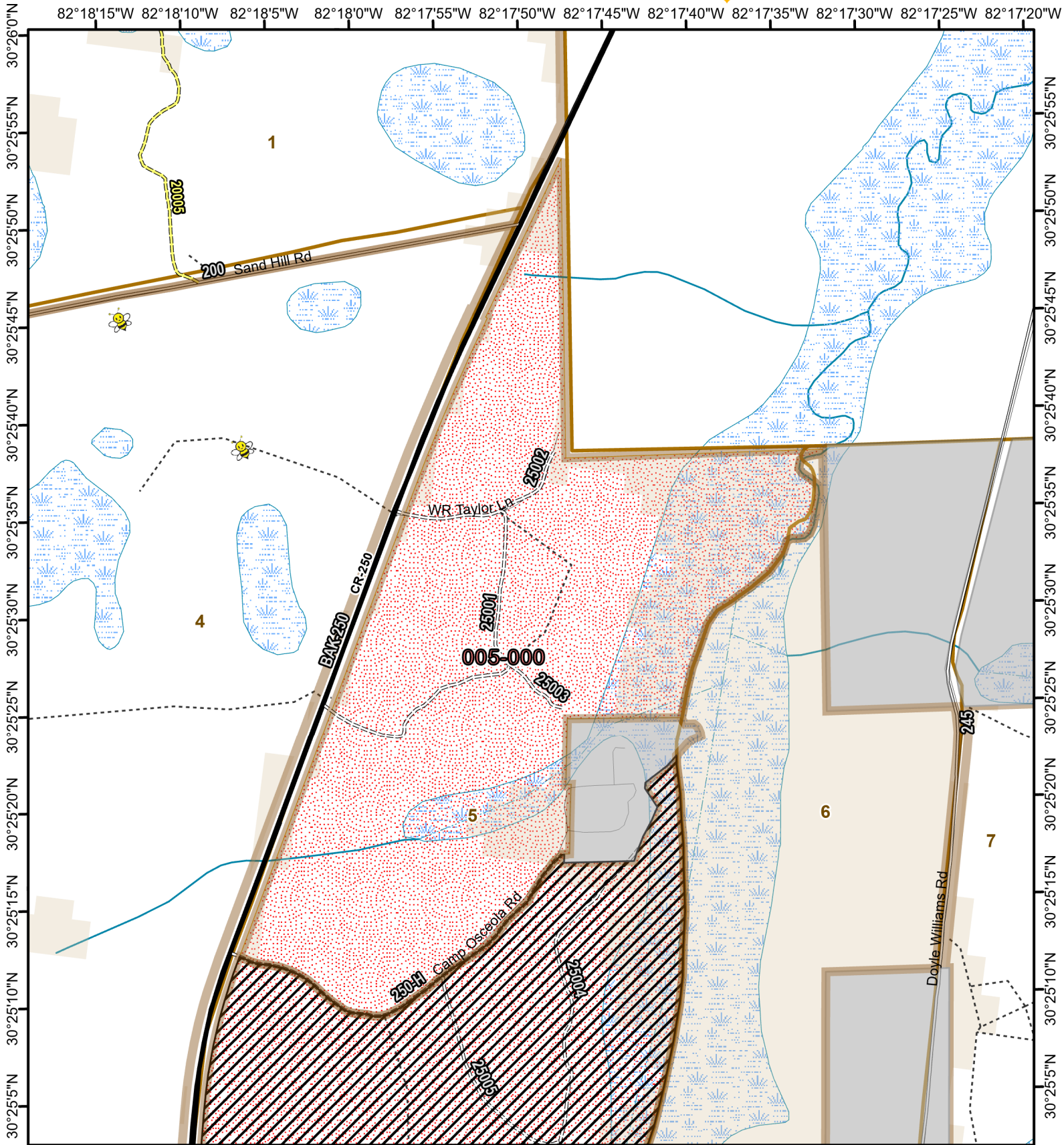




Osceola National Forest Prescribed Fire - RxBurn Map












Burn Unit: 005-000

Last Burn Date: 5/2/2023

FACTS Acres: 117

SUID: 080504PF04Y24005000

-  FY 24 Planned Rx Burn Unit
-  Forest Mgt. Compartment
-  FY24 Completed Rx Burn
-  Apiary
-  Burn Unit
-  Not burned 1994-2021
-  Burn Unit Exclusion
-  Inholding
-  Burned >=1x 1994-2021



3/14/2024

0 0.15 0.3 Miles

https://ftp.wildfire.gov/public/incident_specific_data/Fuels/FL_FNF/OSC/



Maps Lie,
Trust But Verify

1:8,000

