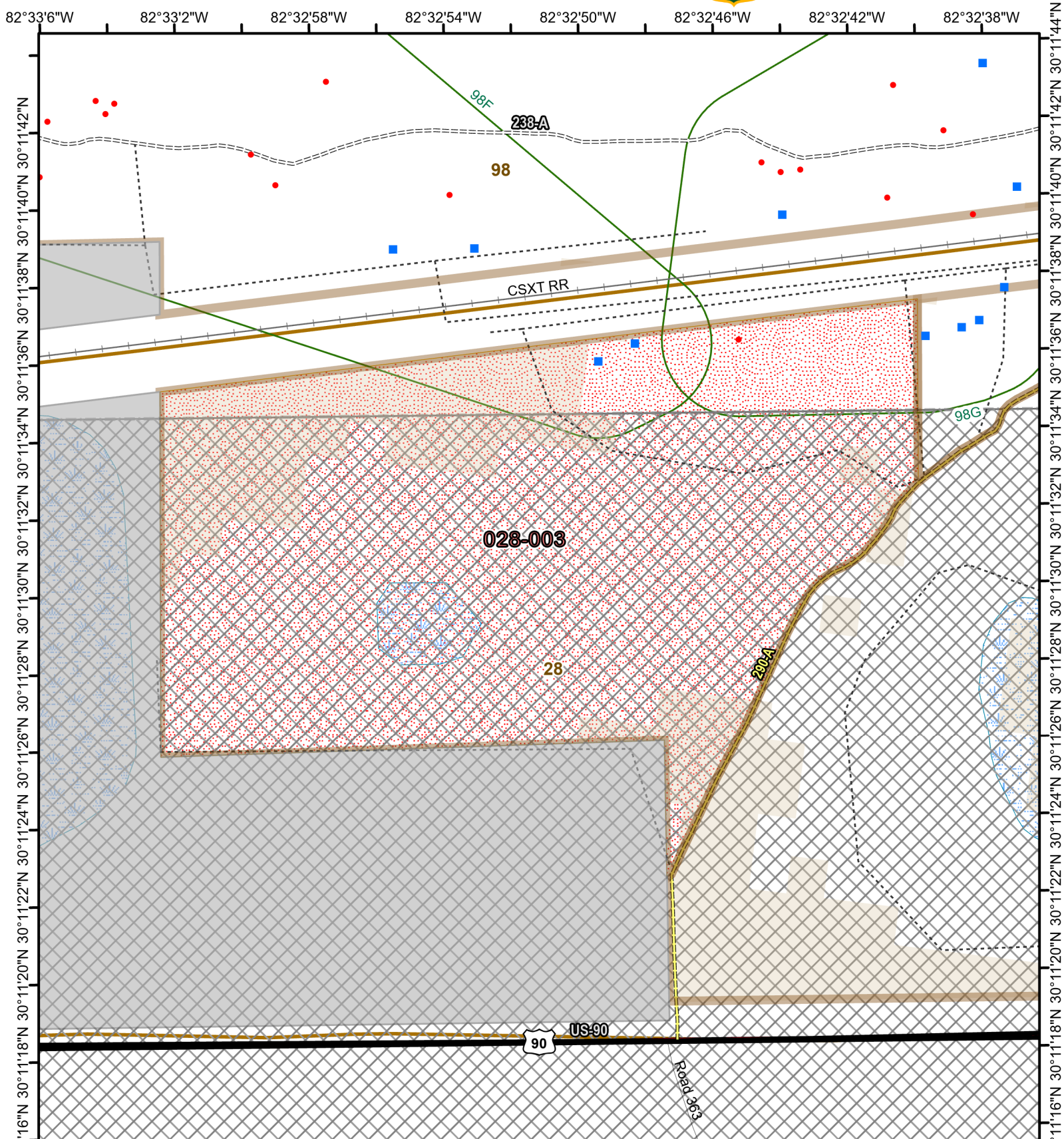




Osceola National Forest Prescribed Fire - RxBurn Map




Burn Unit: 028-003

Last Burn Date: 2/1/2012
 FACTS Acres: 44
 SUID: 080504PF04Y24028003



3/14/2024

- FY 24 Planned Rx Burn Unit
- RCW Cluster
- Burn Unit
- RCW Tree Prep
- Burn Unit Exclusion
- RCW Tree No Prep
- Inholding
- Forest Mgt. Compartment
- Not burned 1994-2021
- Smoke Sensitive Buffer
- Burned >=1x 1994-2021

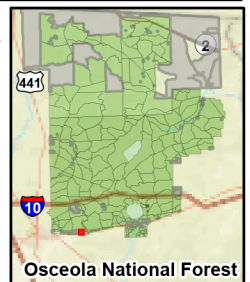


https://ftp.wildfire.gov/public/incident_specific_data/Fuels/FL_FNF/OSC/



Maps Lie,
Trust But Verify

1:4,000



30°11'16"N 30°11'18"N 30°11'20"N 30°11'22"N 30°11'24"N 30°11'26"N 30°11'28"N 30°11'30"N 30°11'32"N 30°11'34"N 30°11'36"N 30°11'38"N 30°11'40"N 30°11'42"N 30°11'44"N

82°33'6"W 82°33'2"W 82°32'58"W 82°32'54"W 82°32'50"W 82°32'46"W 82°32'42"W 82°32'38"W