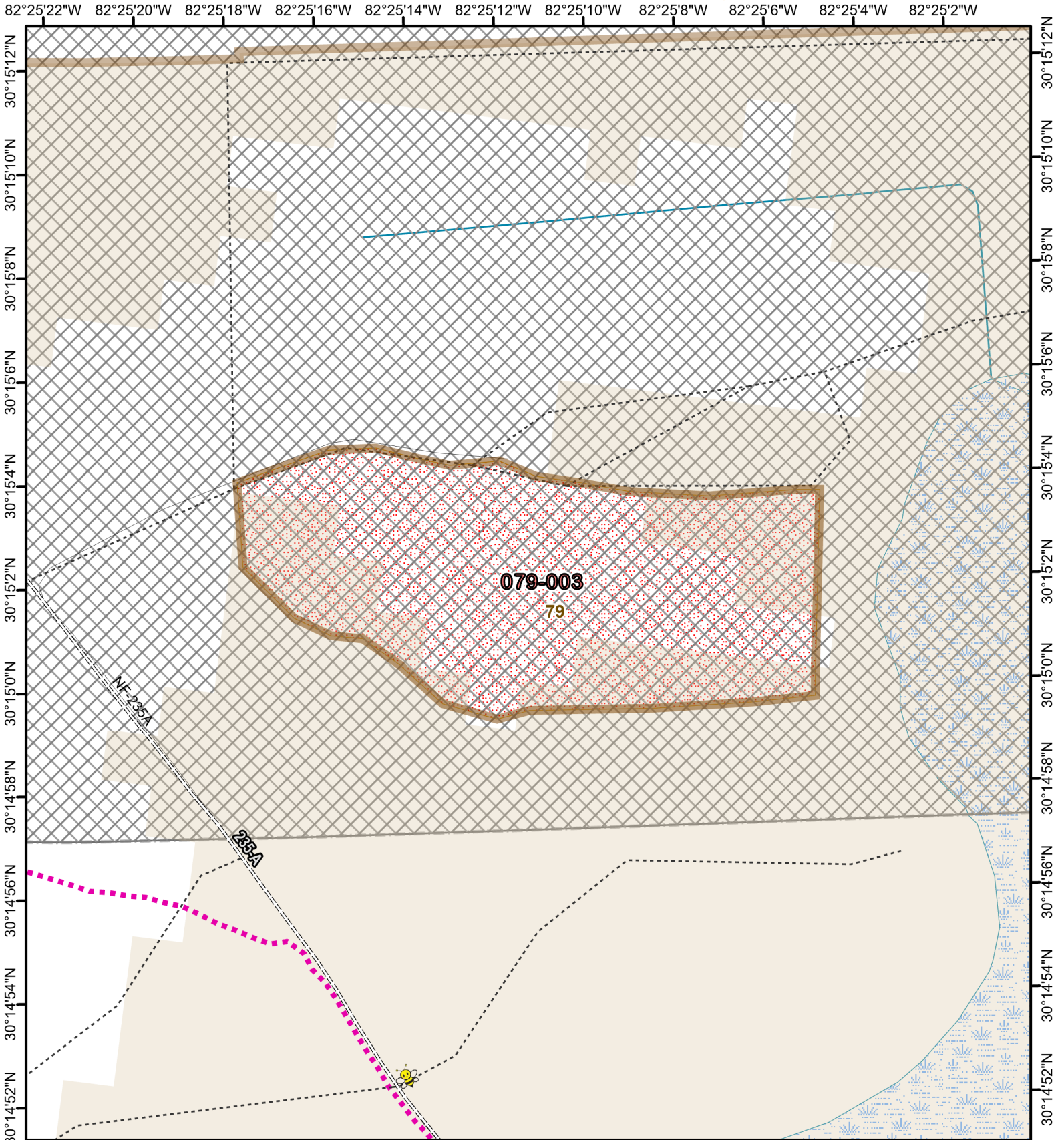




Osceola National Forest Prescribed Fire - RxBurn Map




Burn Unit: 079-003
 Last Burn Date: 4/6/2023
 FACTS Acres: 10
 SUID: 080504PF04Y24079003



3/14/2024

- FY 24 Planned Rx Burn Unit
- Burn Unit
- Burn Unit Exclusion
- Inholding
- Forest Mgt. Compartment
- Smoke Sensitive Buffer
- FNSTrail
- Apiary
- Not burned 1994-2021
- Burned >=1x 1994-2021

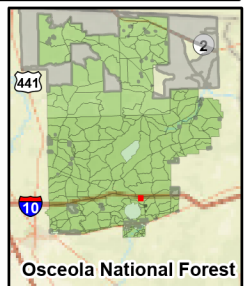


https://ftp.wildfire.gov/public/incident_specific_data/Fuels/FL_FNF/OSC/



Maps Lie,
Trust But Verify

1:3,000



Osceola National Forest