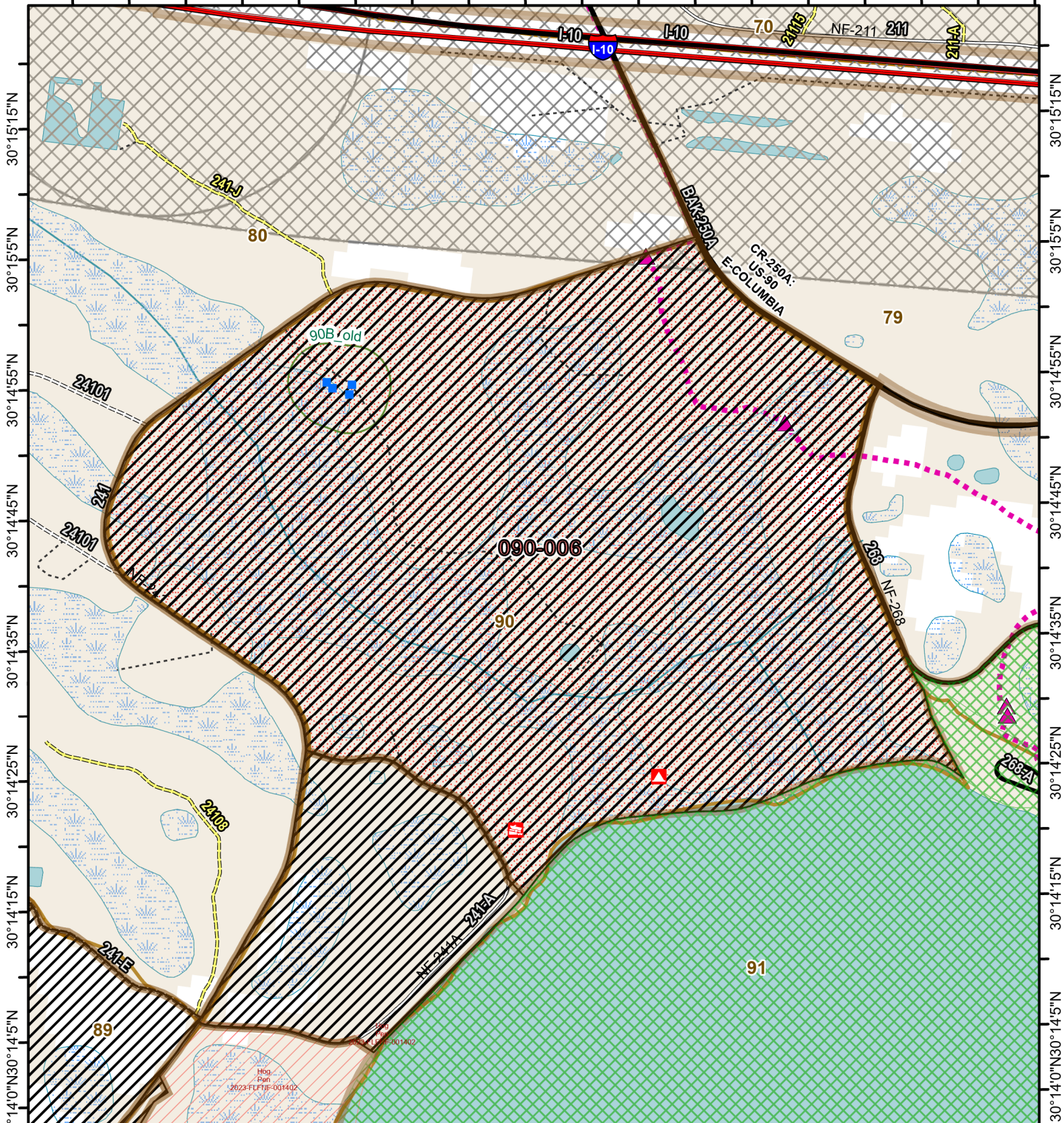




Osceola National Forest  
Prescribed Fire - RxBurn Map



82°27'35"W 82°27'25"W 82°27'15"W 82°27'5"W 82°26'55"W 82°26'45"W 82°26'35"W 82°26'25"W 82°26'15"W

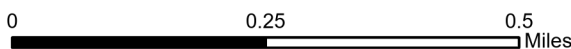


**Burn Unit: 090-006**  
Last Burn Date: 2/29/2024  
FACTS Acres: 475  
SUID: 080504PF04Y24090006



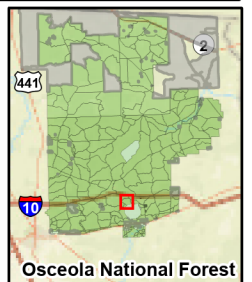
3/14/2024

- FY 24 Planned Rx Burn Unit
- FY24 Completed Rx Burn
- Burn Unit
- Burn Unit Exclusion
- Inholding
- Forest Mgt. Compartment
- Smoke Sensitive Buffer
- RCW Cluster
- RCW Tree No Prep
- FNSTrail
- Wildfire 2018-2023
- Not burned 1994-2021
- Burned >=1x 1994-2021



Maps Lie,  
Trust But Verify

1:12,000



[https://ftp.wildfire.gov/public/incident\\_specific\\_data/Fuels/FL\\_FNF/OSC/](https://ftp.wildfire.gov/public/incident_specific_data/Fuels/FL_FNF/OSC/)