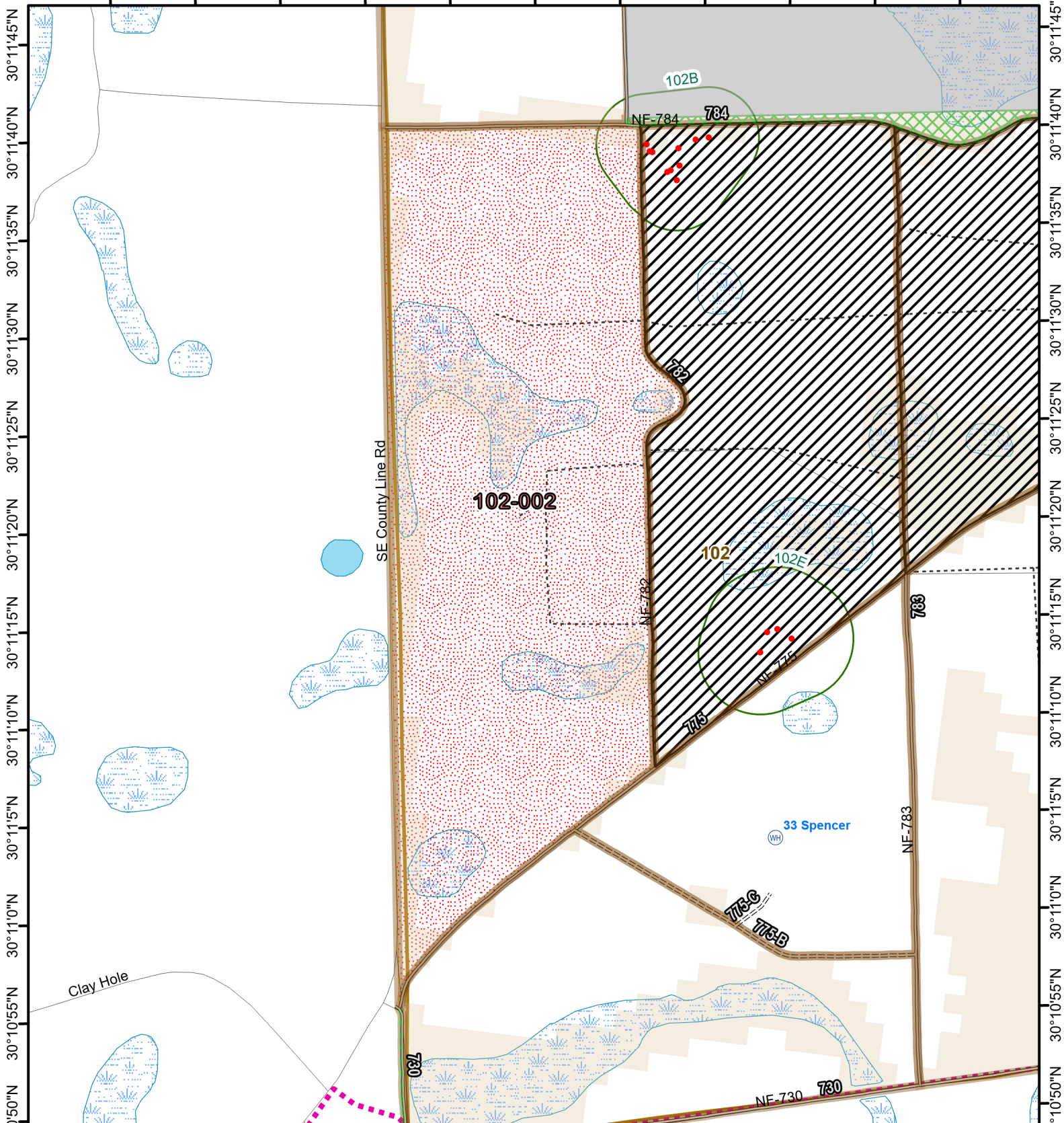




Osceola National Forest Prescribed Fire - RxBurn Map



82°27'45"W 82°27'40"W 82°27'35"W 82°27'30"W 82°27'25"W 82°27'20"W 82°27'15"W 82°27'10"W 82°27'5"W 82°27'0"W 82°26'55"W




Burn Unit: 102-002
Last Burn Date: 2/12/2022
FACTS Acres: 119
SUID: 080504PF04Y24102002



3/14/2024

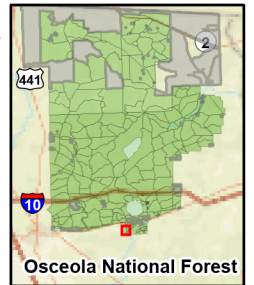
- FY 24 Planned Rx Burn Unit
- FY24 Completed Rx Burn
- Burn Unit
- Burn Unit Exclusion
- Inholding
- Forest Mgt. Compartment
- RCW Cluster
- RCW Tree Prep
- FNSTrail
- Helispot and Dipsite
- Not burned 1994-2021
- Burned >=1x 1994-2021



https://ftp.wildfire.gov/public/incident_specific_data/Fuels/FL_FNF/OSC/



Maps Lie,
Trust But Verify
1:8,000



30°11'45"N
30°11'40"N
30°11'35"N
30°11'30"N
30°11'25"N
30°11'20"N
30°11'15"N
30°11'10"N
30°11'5"N
30°11'0"N
30°10'55"N
30°10'50"N