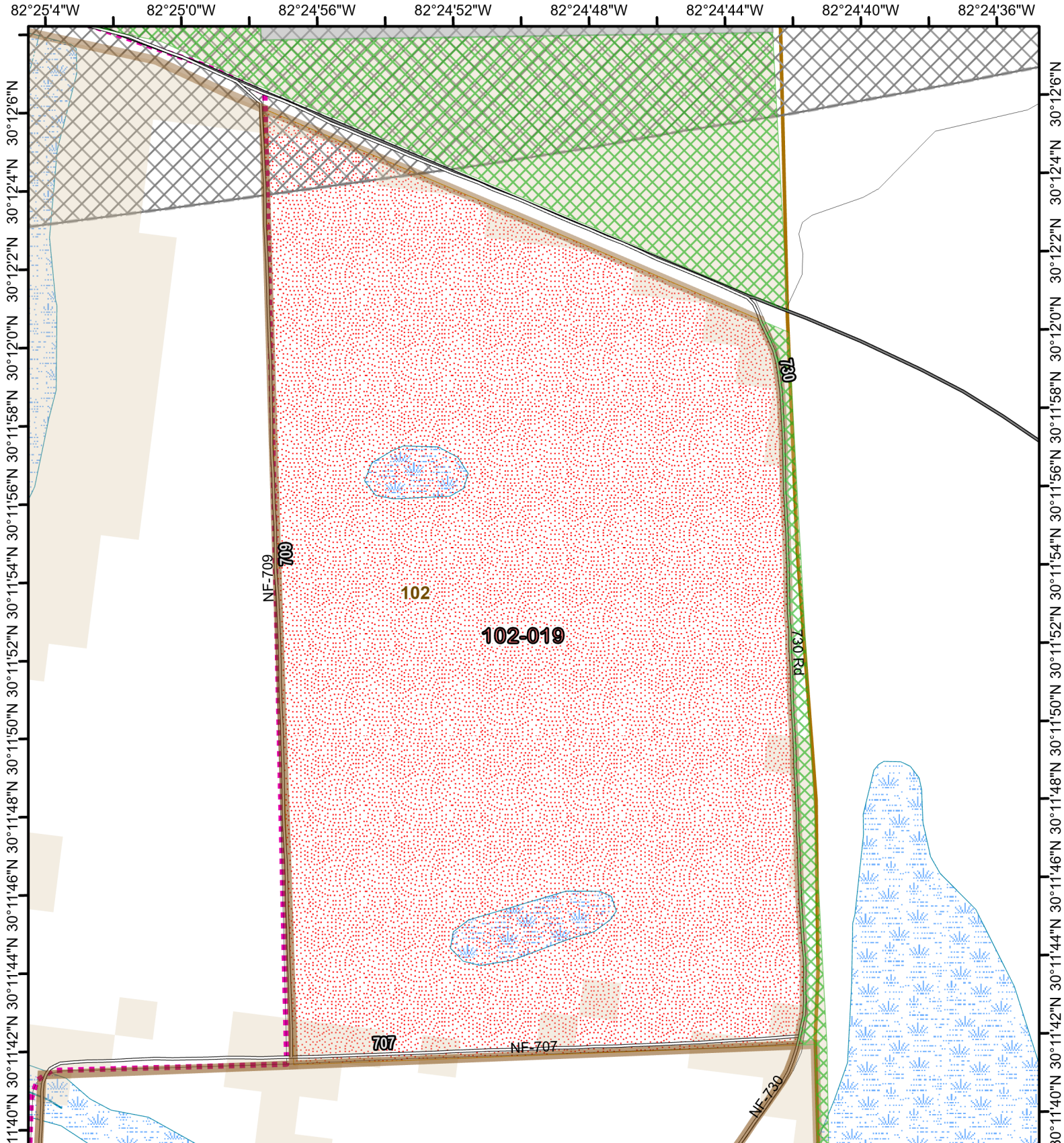




Osceola National Forest Prescribed Fire - RxBurn Map




Burn Unit: 102-019
 Last Burn Date: 5/4/2018
 FACTS Acres: 65
 SUID: 080504PF04Y24102019



3/14/2024

- FY 24 Planned Rx Burn Unit
- Forest Mgt. Compartment
- FNSTrail
- Burn Unit
- Smoke Sensitive Buffer
- Not burned 1994-2021
- Burn Unit Exclusion
- Inholding
- Burned >=1x 1994-2021

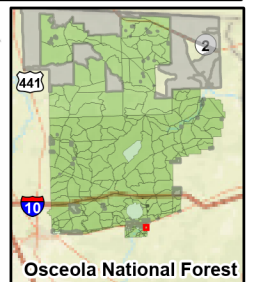


https://ftp.wildfire.gov/public/incident_specific_data/Fuels/FL_FNF/OSC/



Maps Lie,
Trust But Verify

1:4,000



Osceola National Forest