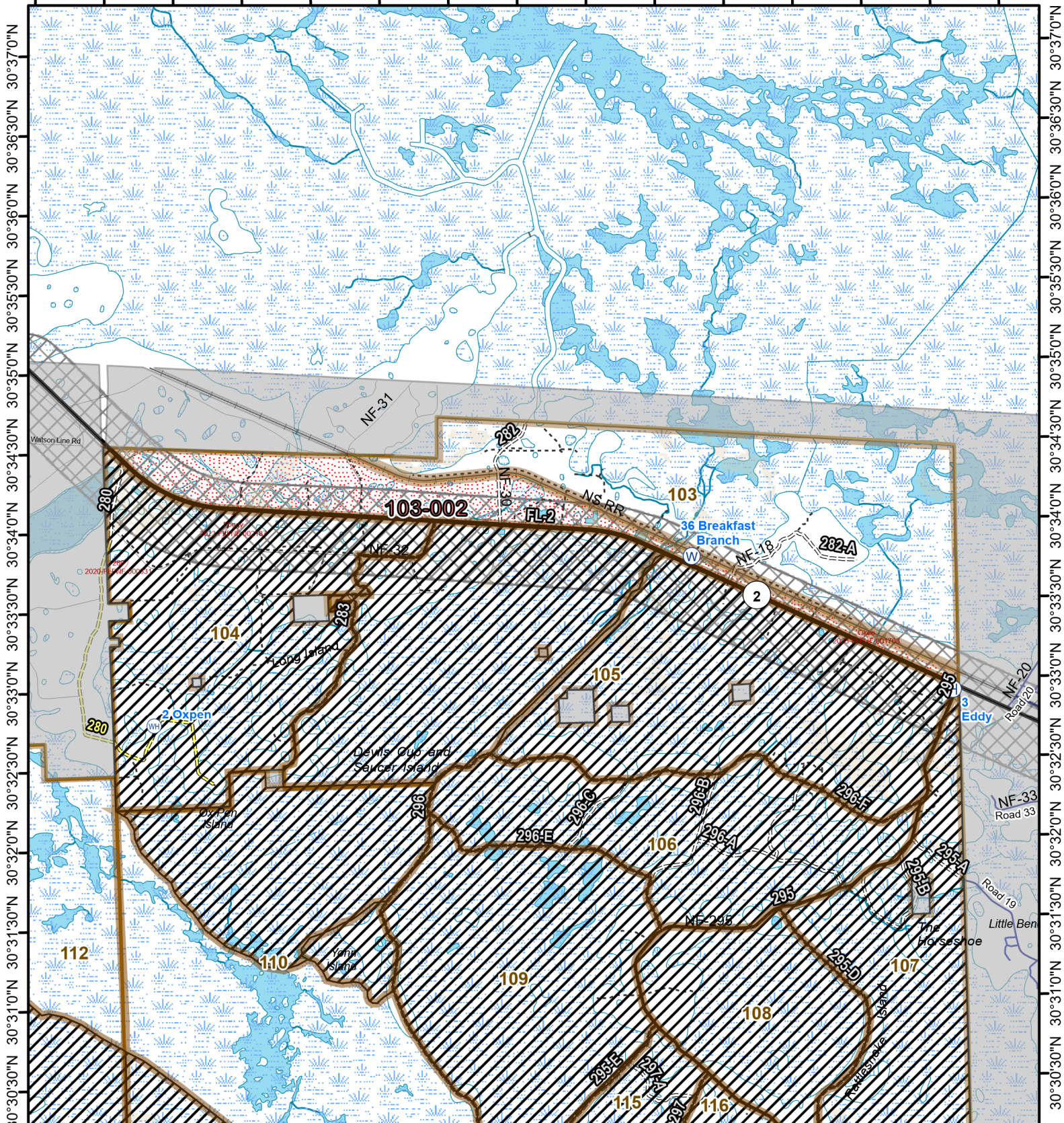




Osceola National Forest Prescribed Fire - RxBurn Map



82°28'0"W 82°27'0"W 82°26'0"W 82°25'0"W 82°24'0"W 82°23'0"W 82°22'0"W 82°21'0"W

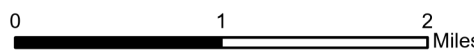


Burn Unit: 103-002
Last Burn Date: 2/19/2014
FACTS Acres: 893
SUID: 080504PF04Y24103002

- FY 24 Planned Rx Burn Unit
- FY24 Completed Rx Burn
- Burn Unit
- Burn Unit Exclusion
- Inholding
- Forest Mgt. Compartment
- Smoke Sensitive Buffer
- Dip Site
- Helispot
- Helispot and Dipsite
- Wildfire 2018-2023
- Not burned 1994-2021
- Burned >=1x 1994-2021



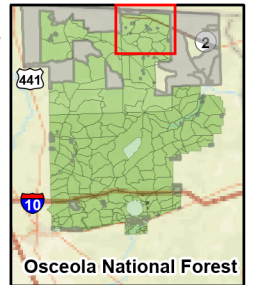
3/14/2024



https://ftp.wildfire.gov/public/incident_specific_data/Fuels/FL_FNF/OSC/



Maps Lie,
Trust But Verify
1:59,000



30°30'30"N 30°31'0"N 30°31'30"N 30°32'0"N 30°32'30"N 30°33'0"N 30°33'30"N 30°34'0"N 30°34'30"N 30°35'0"N 30°35'30"N 30°36'0"N 30°36'30"N 30°37'0"N