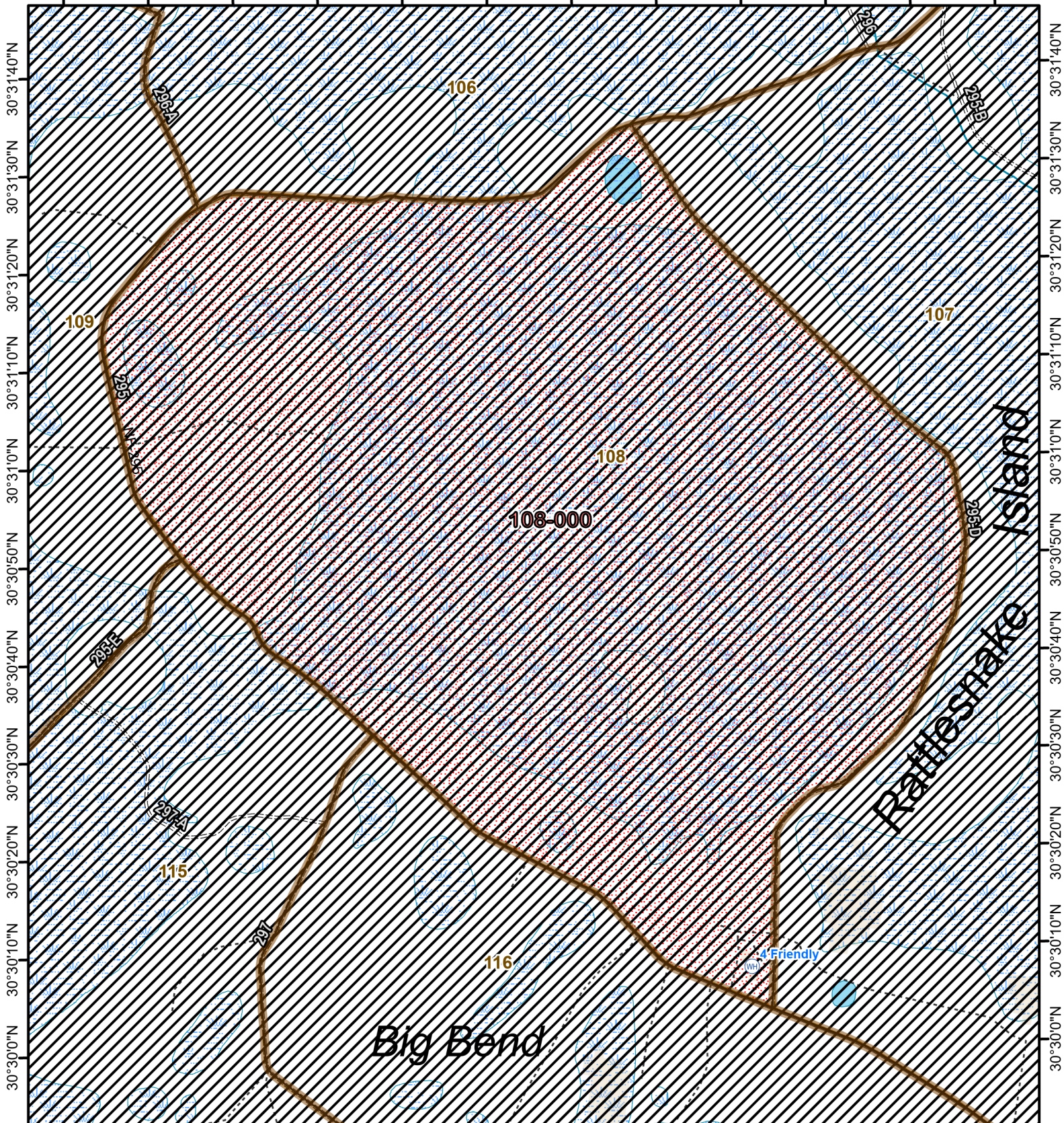




Osceola National Forest Prescribed Fire - RxBurn Map



82°23'50"W 82°23'40"W 82°23'30"W 82°23'20"W 82°23'10"W 82°23'0"W 82°22'50"W 82°22'40"W 82°22'30"W 82°22'20"W 82°22'10"W 82°22'0"W




Burn Unit: 108-000
Last Burn Date: 2/14/2024
FACTS Acres: 1097
SUID: 080504PF04Y24108000

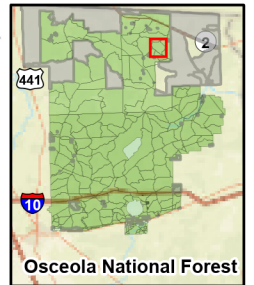
- FY 24 Planned Rx Burn Unit
- FY24 Completed Rx Burn
- Burn Unit
- Burn Unit Exclusion
- Inholding
- Forest Mgt. Compartment
- Helispot and Dipsite
- Not burned 1994-2021
- Burned >=1x 1994-2021



3/14/2024



Maps Lie,
Trust But Verify
1:16,000



https://ftp.wildfire.gov/public/incident_specific_data/Fuels/FL_FNF/OSC/