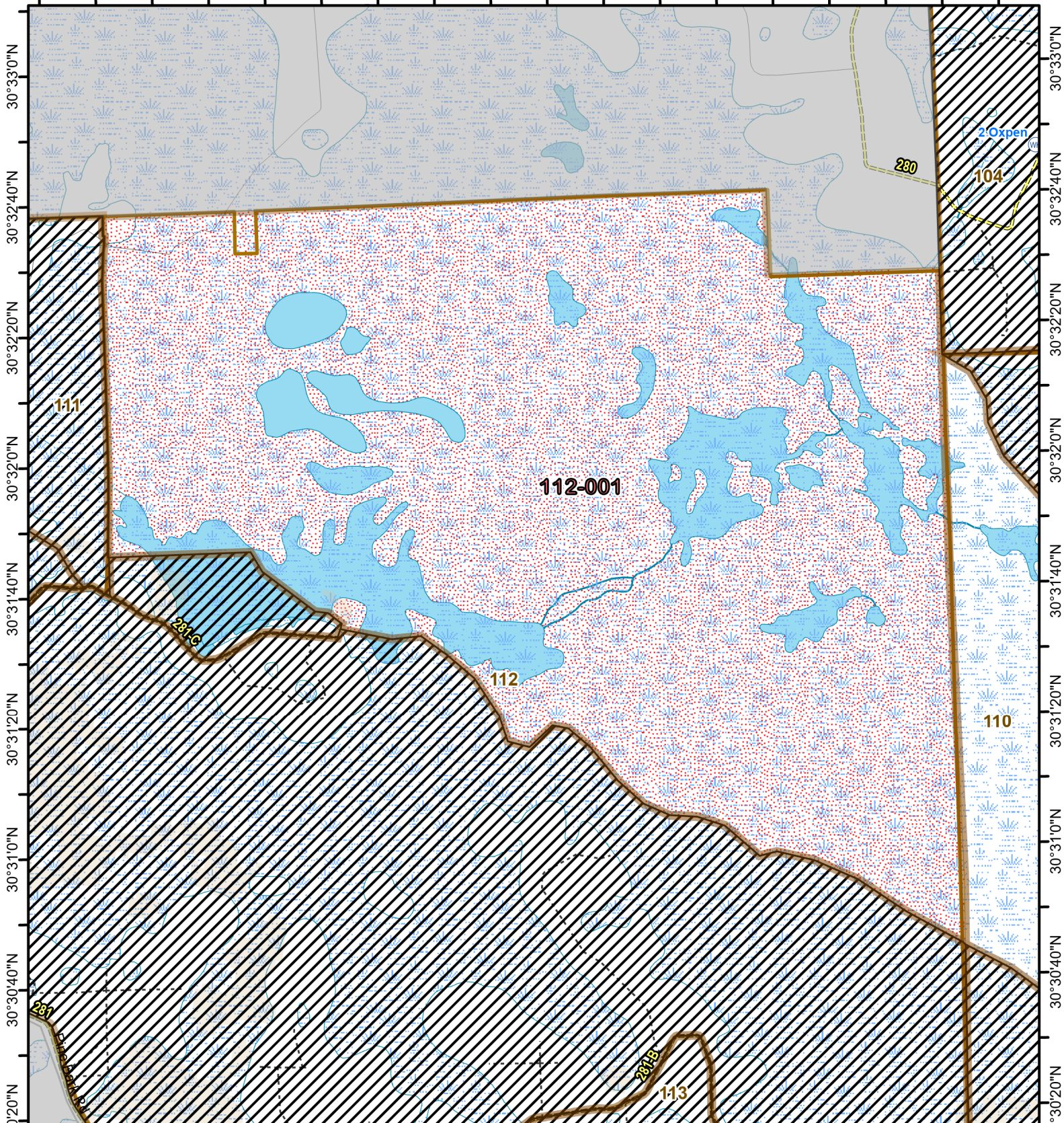













Osceola National Forest Prescribed Fire - RxBurn Map



82°30'10"W 82°29'50"W 82°29'30"W 82°29'10"W 82°28'50"W 82°28'30"W 82°28'10"W 82°27'50"W 82°27'30"W




Burn Unit: 112-001
Last Burn Date: 2/1/2013
FACTS Acres: 2357
SUID: 080504PF04Y24112001

-  FY 24 Planned Rx Burn Unit
-  FY24 Completed Rx Burn
-  Burn Unit
-  Burn Unit Exclusion
-  Inholding
-  Forest Mgt. Compartment
-  Helispot and Dipsite
-  Not burned 1994-2021
-  Burned >=1x 1994-2021



3/14/2024



Maps Lie,
Trust But Verify
1:24,000

