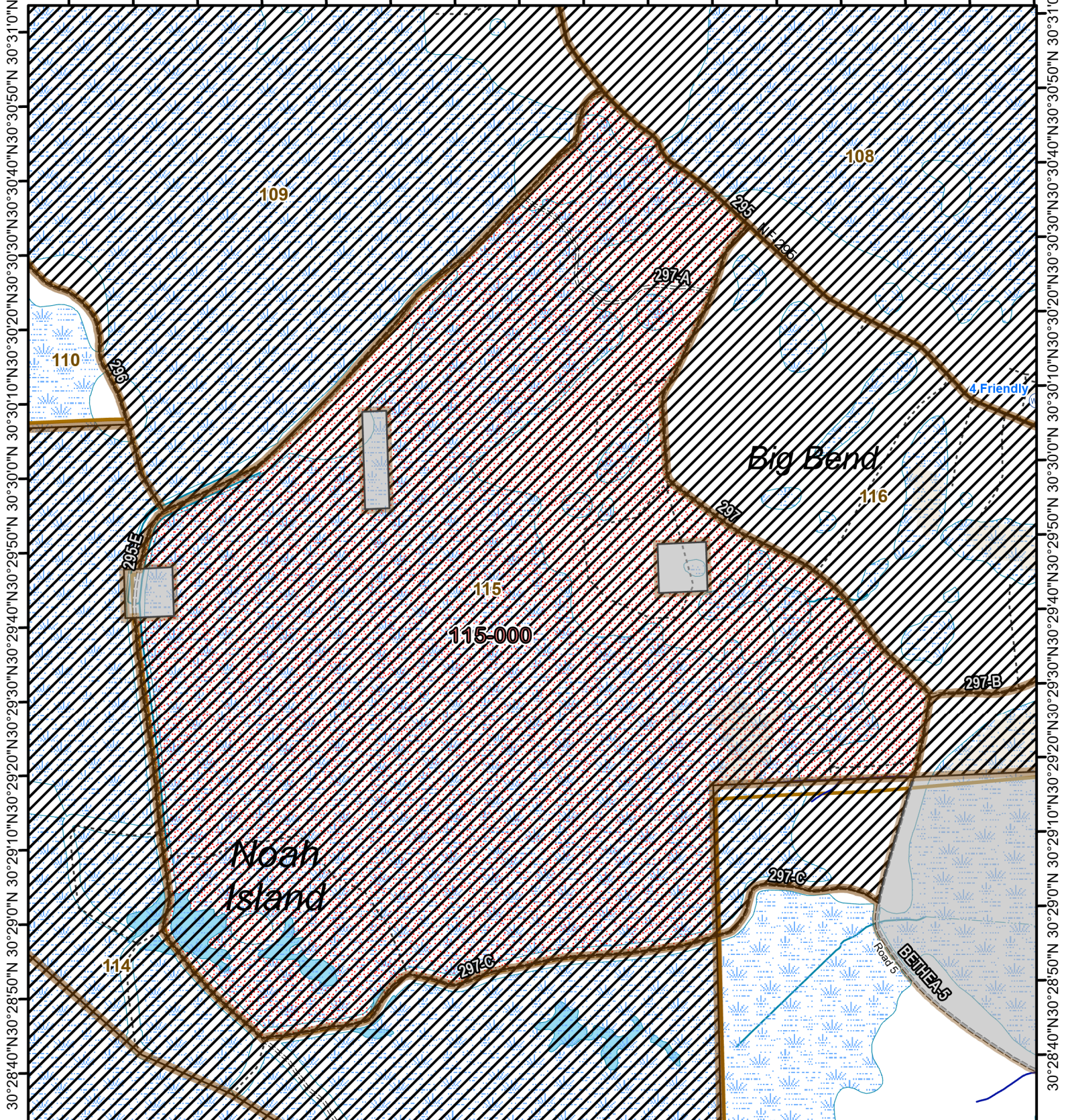




Osceola National Forest Prescribed Fire - RxBurn Map



82°25'0"W 82°24'40"W 82°24'20"W 82°24'0"W 82°23'40"W 82°23'20"W 82°23'0"W 82°22'40"W




Burn Unit: 115-000
Last Burn Date: 2/3/2024
FACTS Acres: 1749
SUID: 080504PF04Y24115000

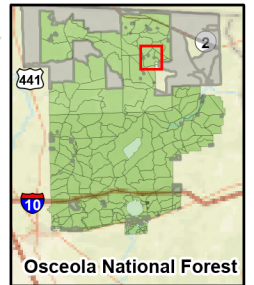
- FY 24 Planned Rx Burn Unit
- Forest Mgt. Compartment
- FY24 Completed Rx Burn
- Helispot and Dipsite
- Burn Unit
- Not burned 1994-2021
- Burn Unit Exclusion
- Burned >=1x 1994-2021
- Inholding



3/14/2024



Maps Lie,
Trust But Verify
1:21,000



30°28'40"N 30°28'50"N 30°29'0"N 30°29'10"N 30°29'20"N 30°29'30"N 30°29'40"N 30°29'50"N 30°30'0"N 30°30'10"N 30°30'20"N 30°30'30"N 30°30'40"N 30°30'50"N 30°31'0"N