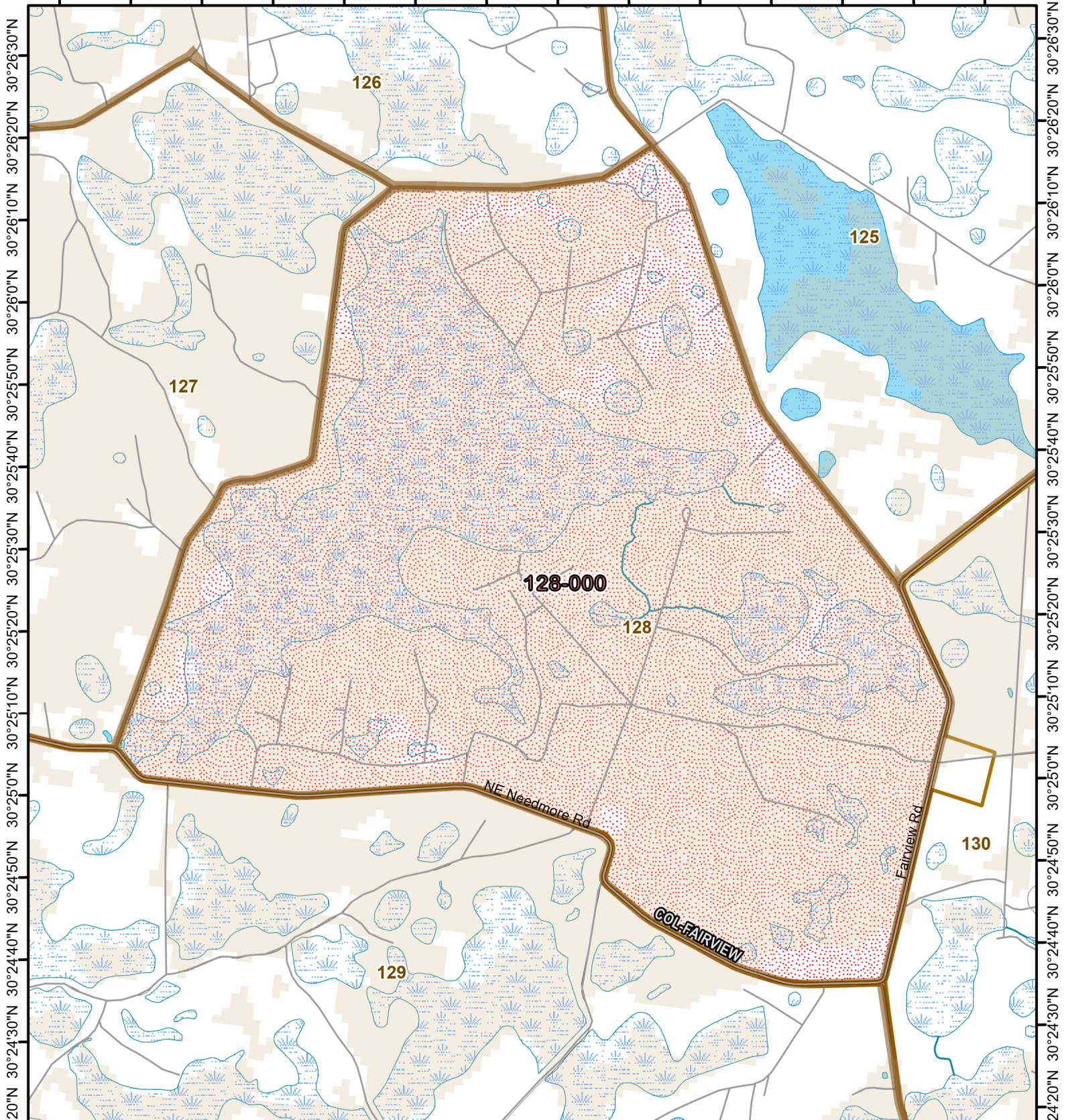




# Osceola National Forest Prescribed Fire - RxBurn Map



82°36'0"W 82°35'40"W 82°35'20"W 82°35'0"W 82°34'40"W 82°34'20"W 82°34'0"W




**Burn Unit: 128-000**  
Last Burn Date:  
FACTS Acres: 1410  
SUID: 080504PF04Y24128000

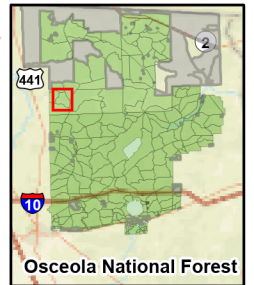


3/14/2024

- FY 24 Planned Rx Burn Unit
- Burn Unit
- Burn Unit Exclusion
- Inholding
- Forest Mgt. Compartment
- Not burned 1994-2021
- Burned >=1x 1994-2021



Maps Lie,  
Trust But Verify  
1:19,000



30°24'20"N 30°24'30"N 30°24'40"N 30°24'50"N 30°25'0"N 30°25'10"N 30°25'20"N 30°25'30"N 30°25'40"N 30°25'50"N 30°26'0"N 30°26'10"N 30°26'20"N 30°26'30"N