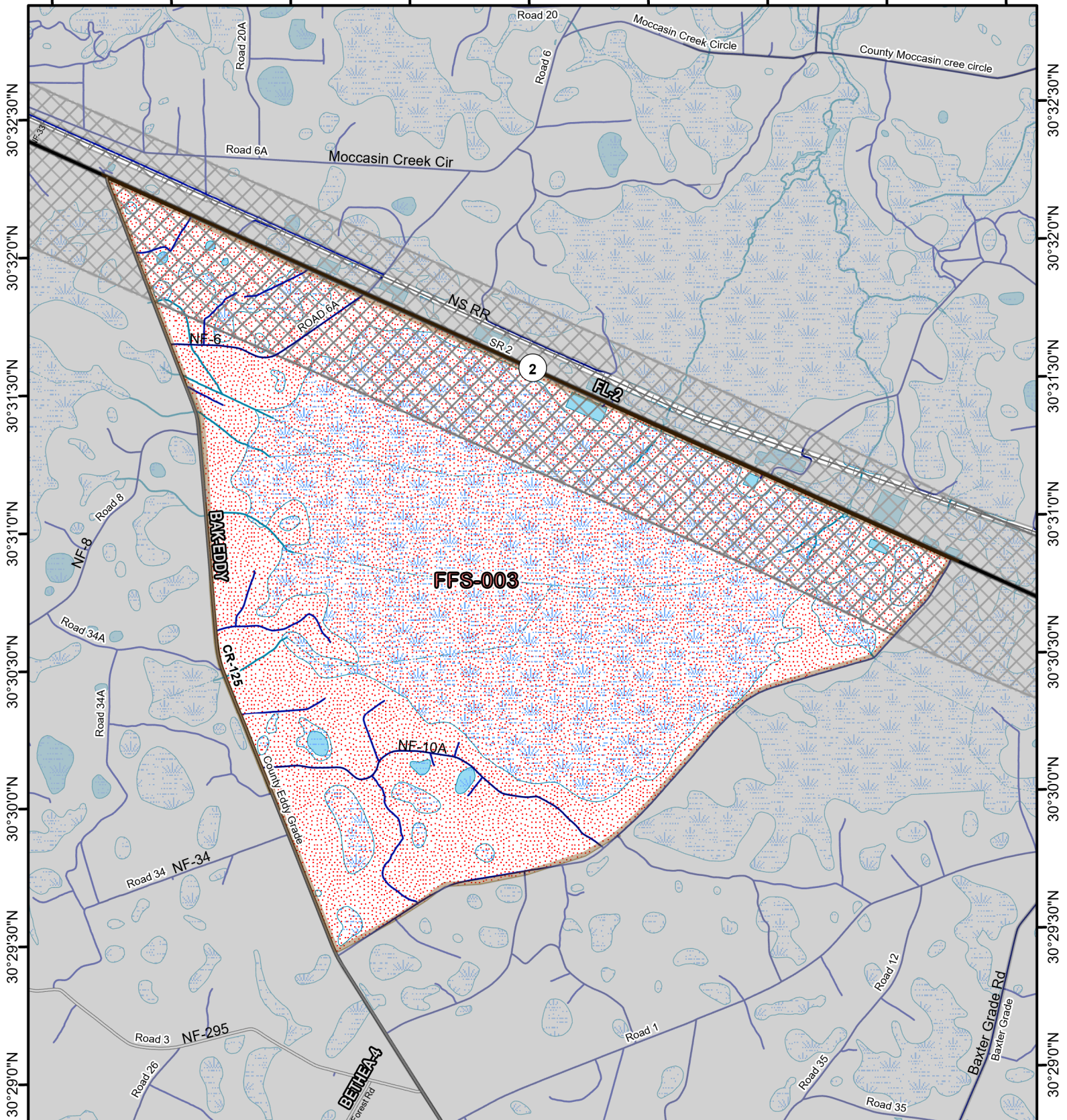




Osceola National Forest Prescribed Fire - RxBurn Map









82°20'0"W 82°19'30"W 82°19'0"W 82°18'30"W 82°18'0"W 82°17'30"W 82°17'0"W 82°16'30"W 82°16'0"W




Burn Unit: FFS-003

Last Burn Date:
FACTS Acres: 3396
SUID: 080504PF04Y24FFS003

-  FY 24 Planned Rx Burn Unit
-  Burn Unit
-  Burn Unit Exclusion
-  Inholding
-  Forest Mgt. Compartment
-  Smoke Sensitive Buffer



3/14/2024

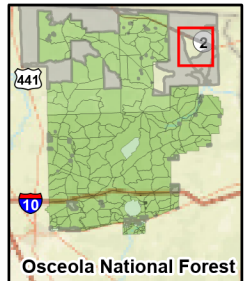


https://ftp.wildfire.gov/public/incident_specific_data/Fuels/FL_FNF/OSC/



Maps Lie,
Trust But Verify

1:34,000



Osceola National Forest