

Ocala National Forest  
Lake George RD  
Rx Burn Unit 094-001

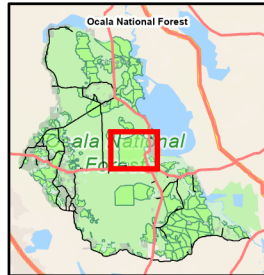
- Unit # FY26 Planned Unit
- Unit # Adjacent Burn Unit
- Burn Unit Exclusion
- Private/Inholding
- Smoke Sensitive Buffer
- Past Wildfire
- Completed Dozer Line - Rx Fire
- R—R- Completed Road as Line - Rx Fire
- Completed Line Natural Feature - Rx Fire

- Florida National Scenic Trail
- Eagles
- Water Development or Draft Site
- Wildfire 2025

- CompartmentNames
- Power Transmission Line
- Graded Road (Level 3+)
- Woods Road (Level 2)
- Nonsystem Road

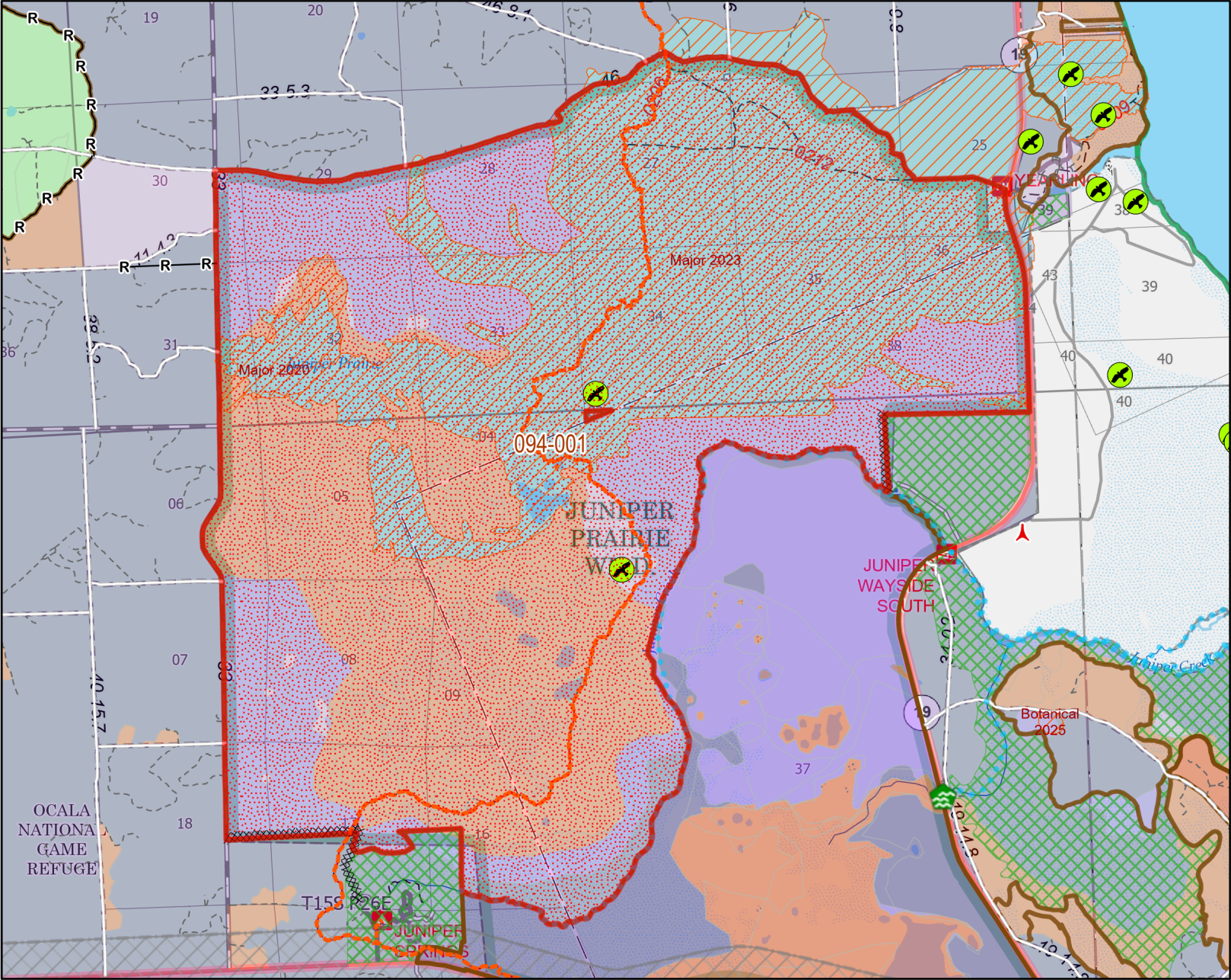
- Building Footprints
- Age of Rough
- Years Since Last Burn

- > 1 - 2
- > 2 - 3
- > 3 - 4
- > 5 - 10
- > 10 - 15
- > 15 - 20
- > 20 - 25

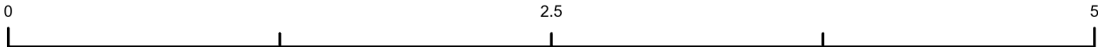


Burn Unit 094 - Juniper Prairie Wilderness (094-001)

Burn Subunit(s): 001  
Unit/Subunit Acre(s): 10,313  
Last Burn Date(s): 2/7/2018



BurnDate \_\_\_\_\_ Tr.Winds \_\_\_\_\_ Temp \_\_\_\_\_ Mix Ht. \_\_\_\_\_  
RH \_\_\_\_\_ Disp. Index \_\_\_\_\_ Wind \_\_\_\_\_ KBDI \_\_\_\_\_  
DSR \_\_\_\_\_ RX Position \_\_\_\_\_ Burn Boss \_\_\_\_\_



Map Scale: 1:56,000



Date of Map Publication: 1/16/2026



NFC FTP: [https://ftp.wildfire.gov/public/incident\\_specific\\_data/FuelsFL\\_FNF/OCN](https://ftp.wildfire.gov/public/incident_specific_data/FuelsFL_FNF/OCN)