

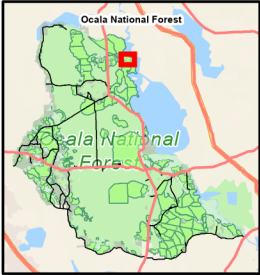
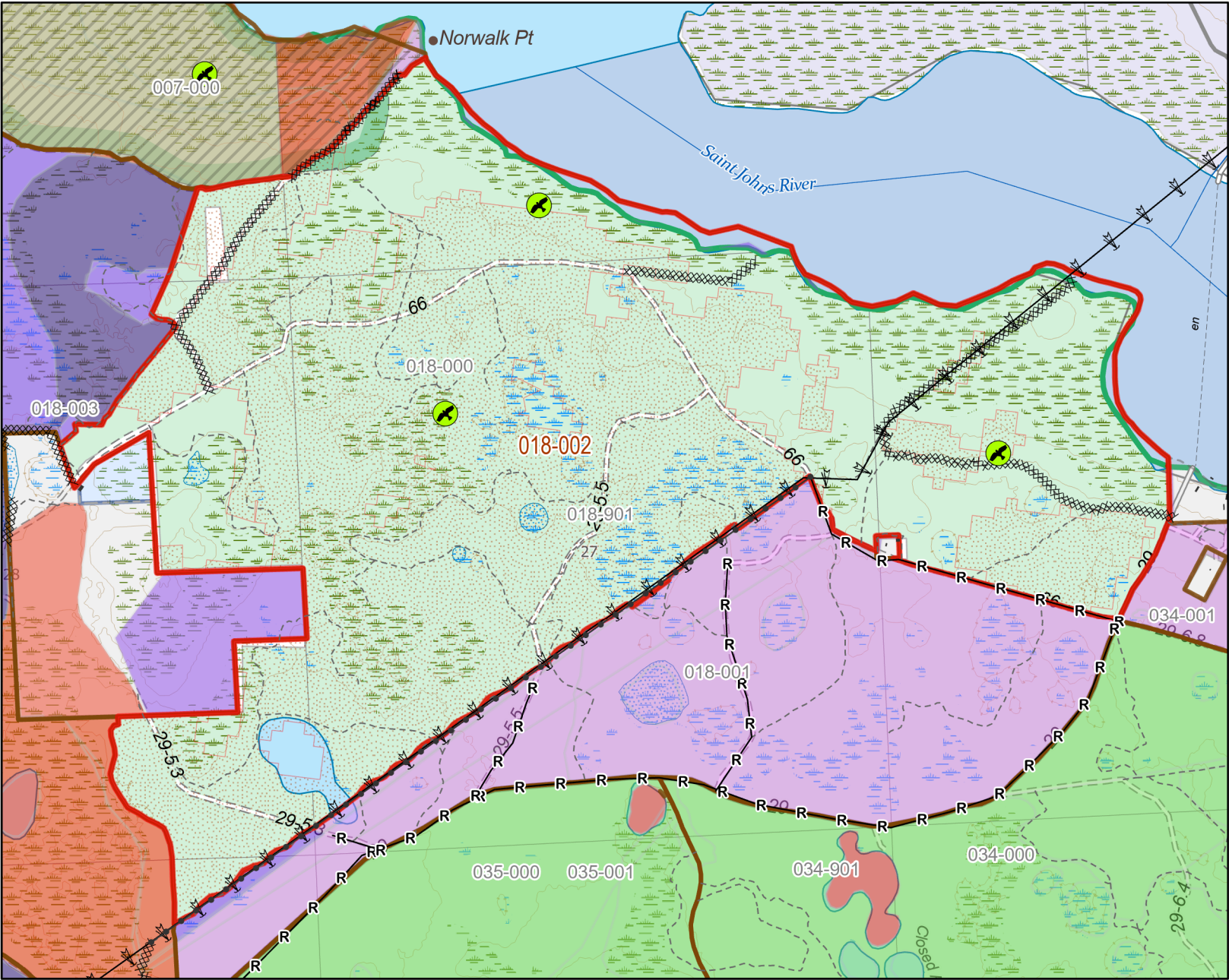
Ocala National Forest
Lake George RD
Rx Burn Unit 018-002

- Unit # FY26 Planned Unit
- Unit # Adjacent Burn Unit
- Completed Rx Burn
- Burnable Footprint
- Private/Inholding
- State Ownership
- Completed Dozer Line - Rx Fire
- R—R— Completed Road as Line - Rx Fire
- Completed Utility Line - Rx Fire

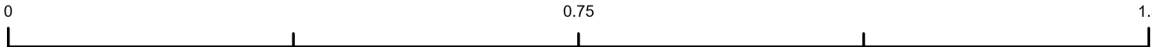
- Eagles
- Wildfire 2025
- CompartmentNames
- Power Transmission Line
- Nonsystem Road
- Building Footprints
- Age of Rough
- Years Since Last Burn
 - 0 - 1
 - > 1 - 2
 - > 5 - 10
 - > 10 - 15
 - > 15 - 20
 - > 20 - 25

Burn Unit 018 - Ferry (018-002)

Burn Subunit(s): 002
Unit/Subunit Acre(s): 816
Last Burn Date(s): 1/19/2014



BurnDate _____ Tr.Winds _____ Temp _____ Mix Ht. _____
RH _____ Disp. Index _____ Wind _____ KBDI _____
DSR _____ RX Position _____ Burn Boss _____



Map Scale: 1:16,000



Date of Map Publication: 9/3/2025
1.5 Miles



NFC FTP: https://ftp.wildfire.gov/public/incident_specific_data/FuelsFL_FNF/OCA/