Ocala National Forest
Lake George RD
Rx Burn Unit 001-000

Burn Unit 001 - Blue Springs / Ibis (001-000)

Burn Subunit(s): 000
Unit/Subunit Acre(s): 61
Last Burn Date(s):

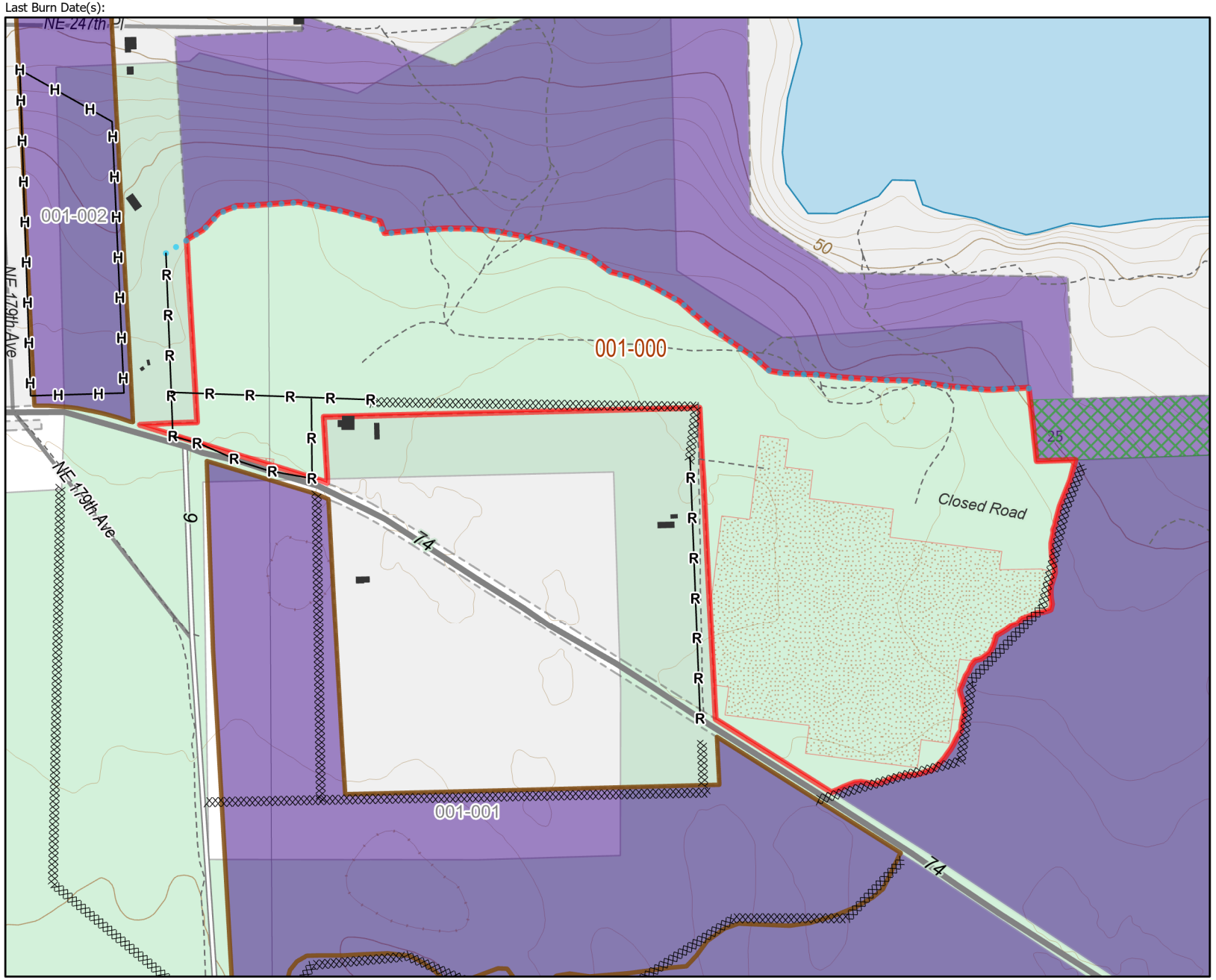

- Unit # — FY26 Planned Unit
- Unit # — Adjacent Burn Unit
- Burnable Footprint
- Burn Unit Exclusion
- Private/Inholding
- Completed Dozer Line - Rx Fire
- R—R Completed Road as Line - Rx Fire
- H—H Completed Hand Line - Rx Fire
- Completed Line Natural Feature - Rx Fire
- Wildfire 2025
- CompartmentNames
- Power Transmission Line
- Nonsystem Road
- Building Footprints

Age of Rough
Years Since Last Burn
- > 20 - 25

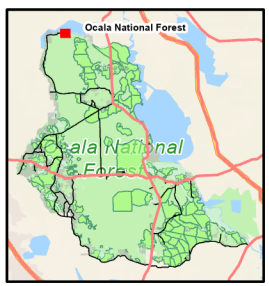

USDA FOREST SERVICE

BurnDate_____ Tr.Winds_____ Temp_____ Mix Ht._____
RH_____ Disp. Index_____ Wind_____ KBDI_____
DSR_____ RX Position_____ Burn Boss_____

Map Scale: 1:6,000

Date of Map Publication: 9/3/2025

0 0.28 0.55 Miles

NIFC FTP: https://ftp.wildfire.gov/public/incident_specific_data/Fuels/FL_FNF/OCA/

Ocala National Forest
Lake George RD
Rx Burn Unit 001-001

Burn Unit 001 - Blue Springs / Ibis (001-001)

Burn Subunit(s): 001
Unit/Subunit Acre(s): 42
Last Burn Date(s):

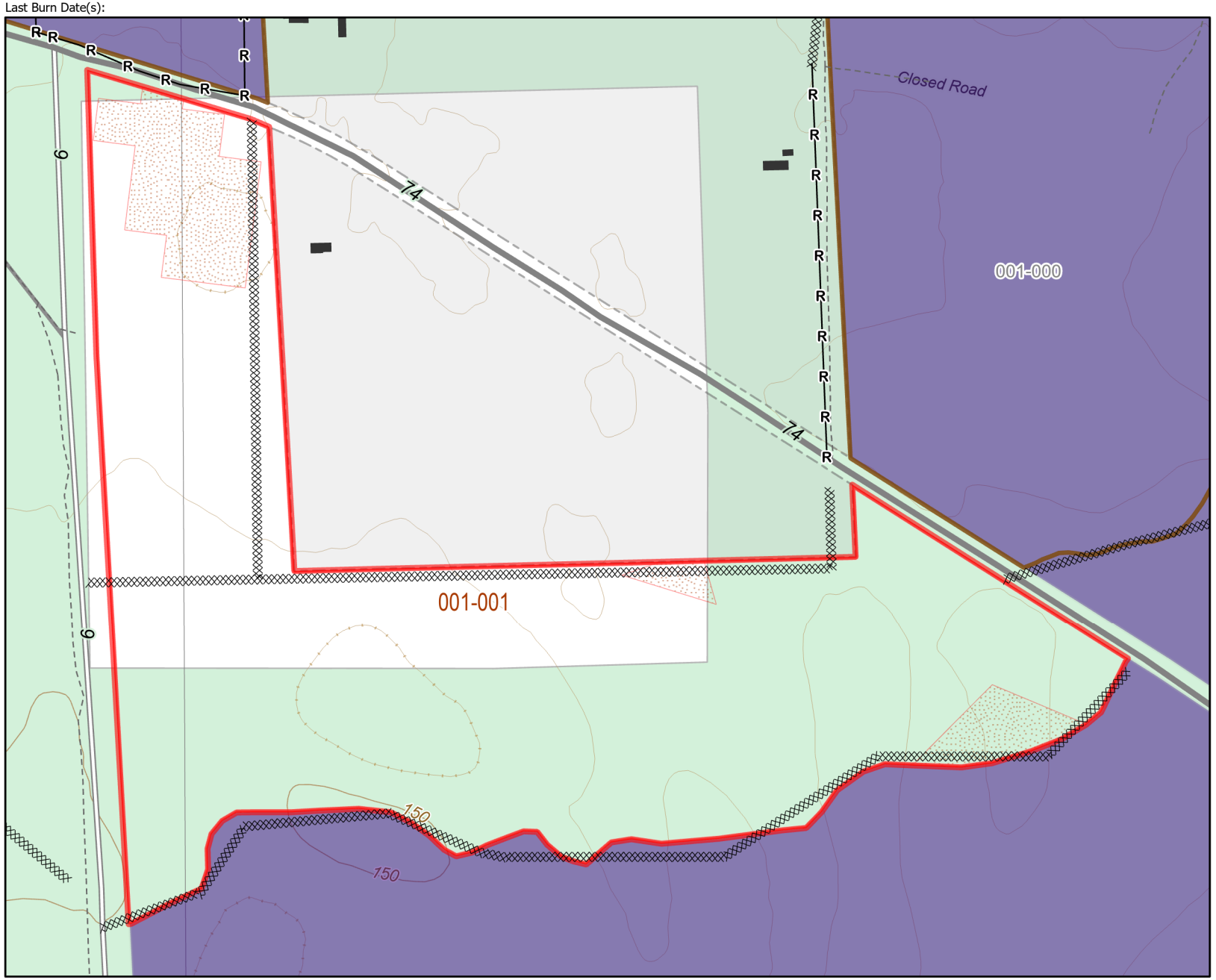

- Unit # FY26 Planned Unit
- Unit # Adjacent Burn Unit
- Burnable Footprint
- Private/Inholding
- Completed Dozer Line - Rx Fire
- R—R- Completed Road as Line - Rx Fire
- Wildfire 2025
- CompartmentNames
- Power Transmission Line
- Nonsystem Road
- Building Footprints

Age of Rough
Years Since Last Burn
- > 20 - 25

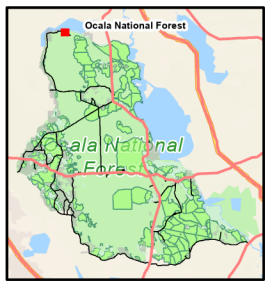

USDA FOREST SERVICE

BurnDate_____ Tr.Winds_____ Temp_____ Mix Ht._____
RH_____ Disp. Index_____ Wind_____ KBDI_____
DSR_____ RX Position_____ Burn Boss_____

Map Scale: 1:4,000

Date of Map Publication: 9/3/2025

0 0.17 0.35 Miles

NIFC FTP: https://ftp.wildfire.gov/public/incident_specific_data/Fuels/FL_FNF/OCA/

Ocala National Forest
Lake George RD
Rx Burn Unit 001-002

Burn Unit 001 - Blue Springs / Ibis (001-002)

Burn Subunit(s): 002
Unit/Subunit Acre(s): 12
Last Burn Date(s):



- Unit # FY26 Planned Unit
- Unit # Adjacent Burn Unit
- Private/Inholding
- Completed Dozer Line - Rx Fire
- R—R Completed Road as Line - Rx Fire
- H—H Completed Hand Line - Rx Fire
- Completed Line Natural Feature - Rx Fire
- Wildfire 2025
- CompartmentNames
- Power Transmission Line
- Nonsystem Road
- Building Footprints

Age of Rough
Years Since Last Burn
- > 20 - 25

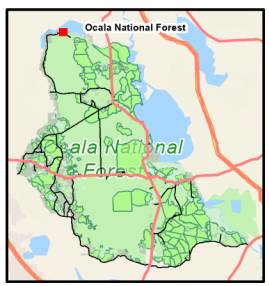

USDA FOREST SERVICE

BurnDate_____ Tr.Winds_____ Temp_____ Mix Ht._____
RH_____ Disp. Index_____ Wind_____ KBDI_____
DSR_____ RX Position_____ Burn Boss_____

Map Scale: 1:4,000

Date of Map Publication: 9/3/2025

0 0.17 0.35 Miles

NIFC FTP: https://ftp.wildfire.gov/public/incident_specific_data/Fuels/FL_FNF/OCA/

Ocala National Forest
Lake George RD
Rx Burn Unit 005-001

Burn Unit 005 - Penner Ponds (005-001)

Burn Subunit(s): 001
Unit/Subunit Acre(s): 874
Last Burn Date(s): 7/9/2024

- Unit # FY26 Planned Unit
- Unit # Adjacent Burn Unit
- Completed Rx Burn
- Burnable Footprint
- Completed Dozer Line - Rx Fire
- R—R- Completed Road as Line - Rx Fire
- Florida National Scenic Trail
- RCW Tree - To Protect
- RCW Tree - No Prep
- Wildfire 2025
- FNST_Viewshed_Buffer
- CompartmentNames
- Power Transmission Line
- Nonsystem Road

Age of Rough
Years Since Last Burn

- 0 - 1
- > 1 - 2
- > 2 - 3
- > 3 - 4
- > 4 - 5
- > 5 - 10
- > 10 - 15
- > 20 - 25

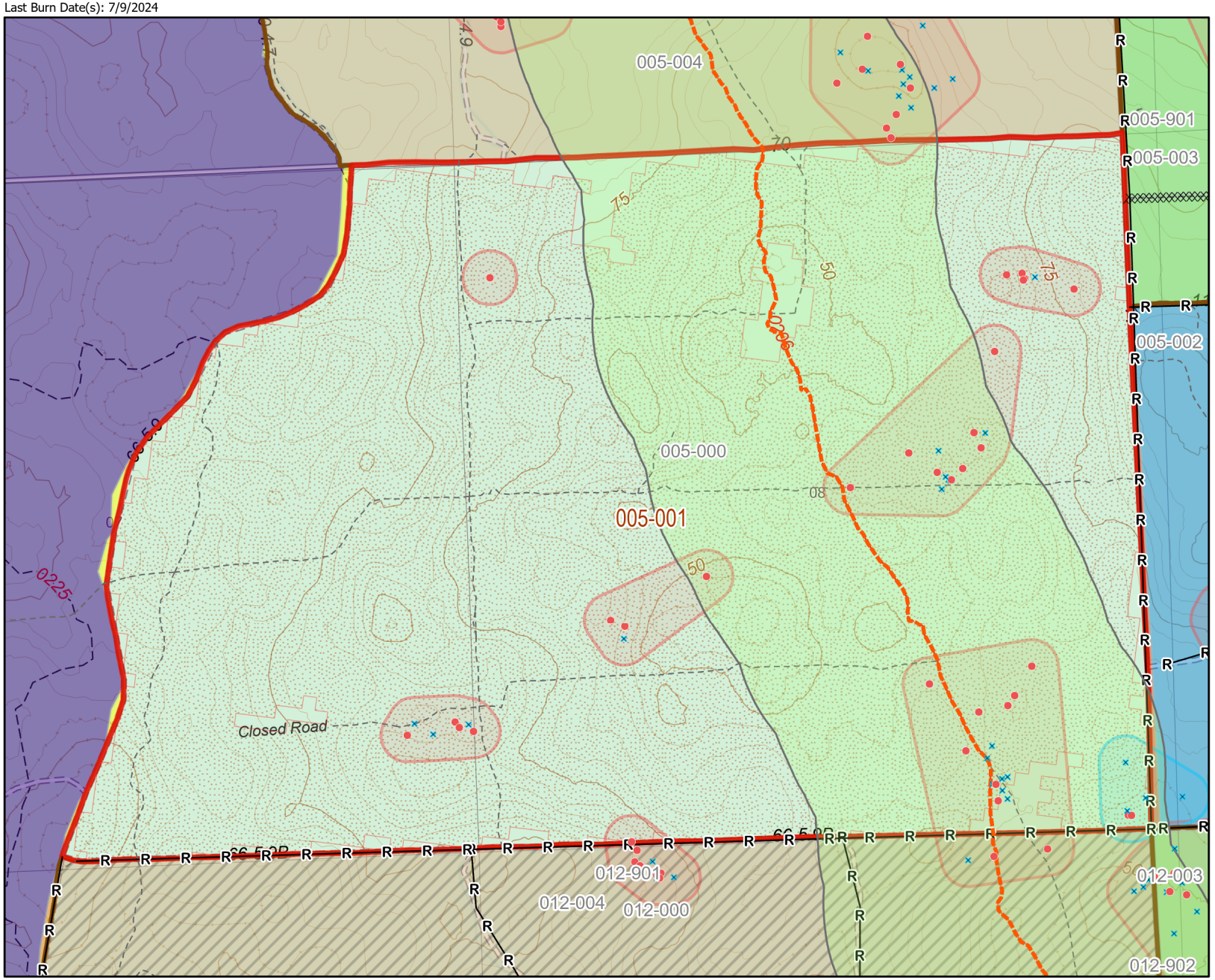



USDA FOREST SERVICE

BurnDate_____ Tr.Winds_____ Temp_____ Mix Ht._____
RH_____ Disp. Index_____ Wind_____ KBDI_____
DSR_____ RX Position_____ Burn Boss_____

0 0.5 1 Miles

Map Scale: 1:13,000

Date of Map Publication: 9/3/2025

NIFC FTP: https://ftp.wildfire.gov/public/incident_specific_data/Fuels/FL_FNF/OCA/

Ocala National Forest
Lake George RD
Rx Burn Unit 005-002

Burn Unit 005 - Penner Ponds (005-002)

Burn Subunit(s): 002
Unit/Subunit Acre(s): 212
Last Burn Date(s):

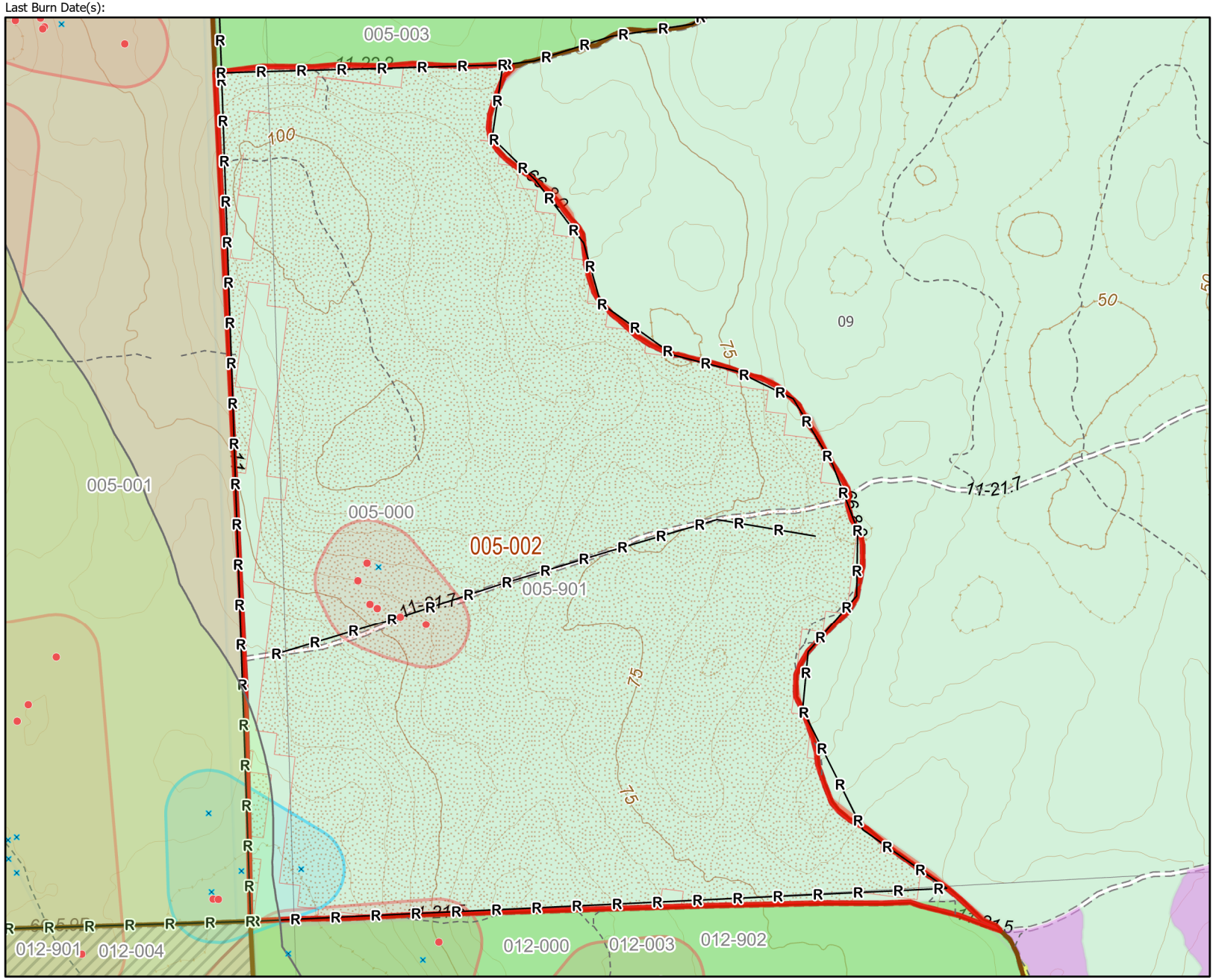

- Unit # FY26 Planned Unit
- Unit # Adjacent Burn Unit
- Completed Rx Burn
- Burnable Footprint
- R—R- Completed Road as Line - Rx Fire
- RCW Tree - To Protect
- RCW Tree - No Prep
- Wildfire 2025
- FNST_Viewshed_Buffer
- CompartmentNames
- Power Transmission Line
- Nonsystem Road

Age of Rough
Years Since Last Burn

- 0 - 1
- > 1 - 2
- > 2 - 3
- > 3 - 4
- > 5 - 10
- > 10 - 15

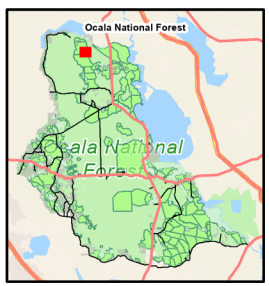

USDA FOREST SERVICE

BurnDate_____ Tr.Winds_____ Temp_____ Mix Ht._____
RH_____ Disp. Index_____ Wind_____ KBDI_____
DSR_____ RX Position_____ Burn Boss_____

Map Scale: 1:8,000

Date of Map Publication: 9/3/2025

0 0.38 0.75 Miles

NIFC FTP: https://ftp.wildfire.gov/public/incident_specific_data/Fuels/FL_FNF/OCA/

Ocala National Forest
Lake George RD
Rx Burn Unit 005-003

Burn Unit 005 - Penner Ponds (005-003)

Burn Subunit(s): 003
Unit/Subunit Acre(s): 490
Last Burn Date(s): 11/29/2023

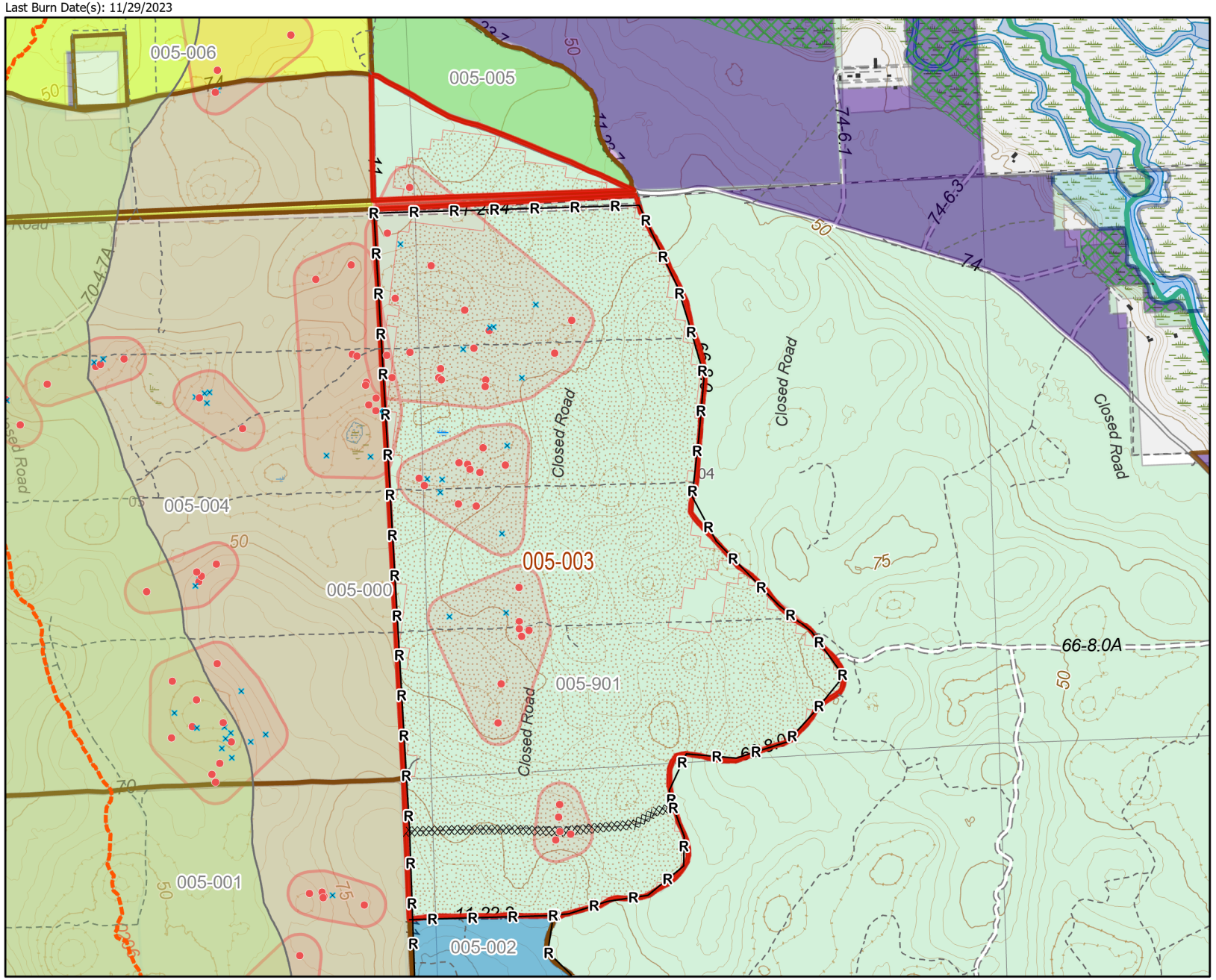

- Unit # FY26 Planned Unit
- Unit # Adjacent Burn Unit
- Burnable Footprint
- Burn Unit Exclusion
- Private/Inholding
- State Ownership
- Completed Dozer Line - Rx Fire
- R—R- Completed Road as Line - Rx Fire
- Florida National Scenic Trail
- RCW Tree - To Protect
- RCW Tree - No Prep
- Wildfire 2025
- FNST_Viewshed_Buffer
- CompartmentNames
- Power Transmission Line
- Nonsystem Road
- Building Footprints

Age of Rough
Years Since Last Burn

- 0 - 1
- > 1 - 2
- > 2 - 3
- > 3 - 4
- > 5 - 10
- > 10 - 15
- > 20 - 25

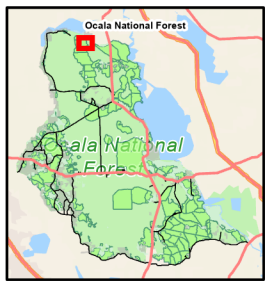

USDA FOREST SERVICE

BurnDate_____ Tr.Winds_____ Temp_____ Mix Ht._____
RH_____ Disp. Index_____ Wind_____ KBDI_____
DSR_____ RX Position_____ Burn Boss_____

Map Scale: 1:16,000

0 0.75 1.5 Miles

Date of Map Publication: 9/3/2025

NIFC FTP: https://ftp.wildfire.gov/public/incident_specific_data/Fuels/FL_FNF/OCA/

Ocala National Forest
Lake George RD
Rx Burn Unit 005-004

Burn Unit 005 - Penner Ponds (005-004)

Burn Subunit(s): 004
Unit/Subunit Acre(s): 925
Last Burn Date(s): 7/14/2024

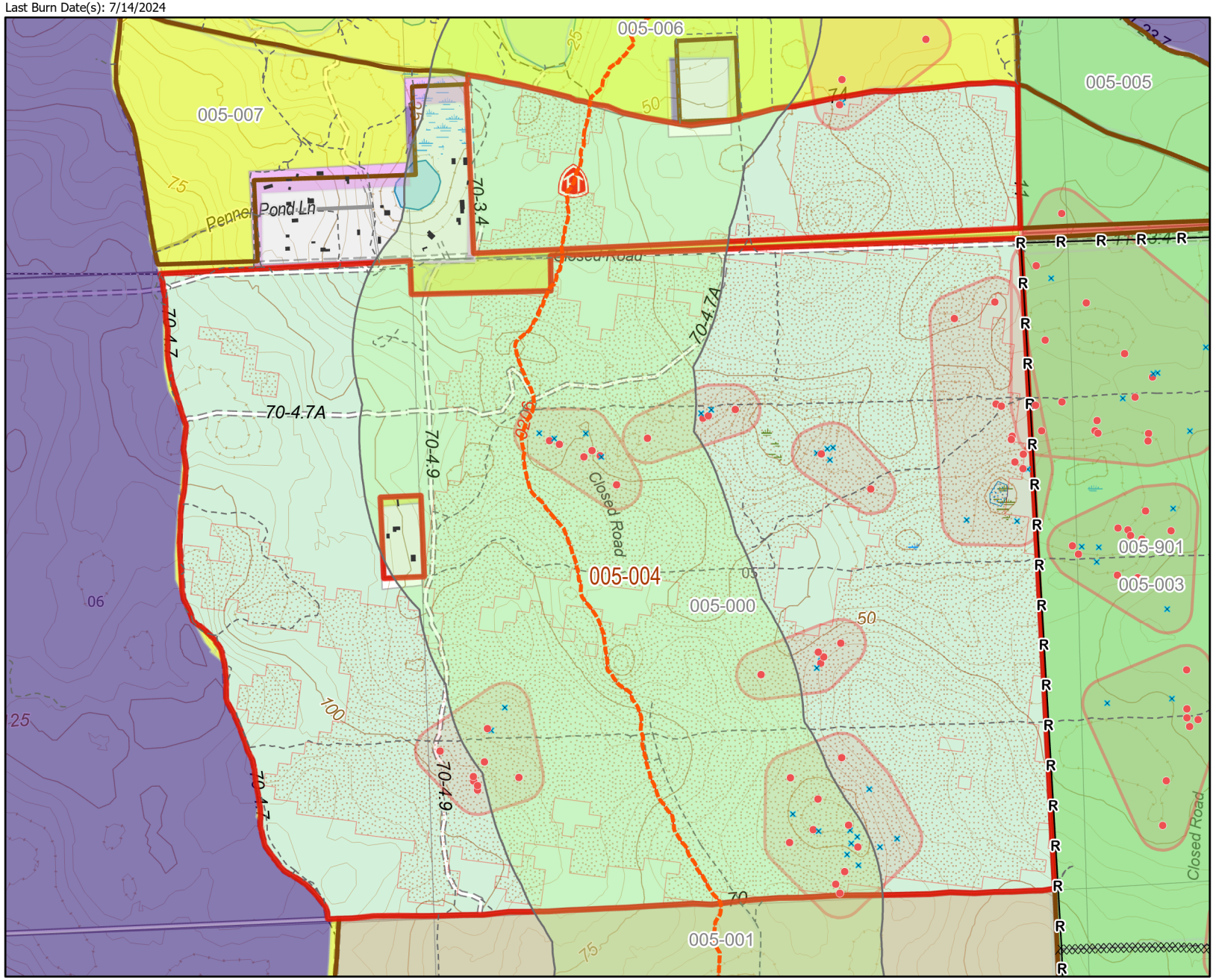

- Unit # FY26 Planned Unit
- Unit # Adjacent Burn Unit
- Burnable Footprint
- Private/Inholding
- Completed Dozer Line - Rx Fire
- R—R- Completed Road as Line - Rx Fire
- Florida National Scenic Trail
- RCW Tree - To Protect
- RCW Tree - No Prep
- Wildfire 2025
- FNST_Viewshed_Buffer
- CompartmentNames
- Power Transmission Line
- Nonsystem Road
- Building Footprints

Age of Rough
Years Since Last Burn

- 0 - 1
- > 1 - 2
- > 3 - 4
- > 5 - 10
- > 10 - 15
- > 20 - 25

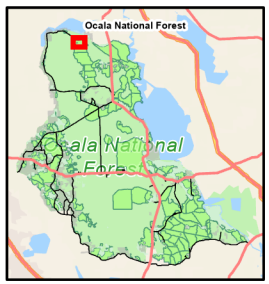

USDA

FOREST SERVICE
US
DEPARTMENT OF AGRICULTURE

BurnDate_____Tr.Winds_____Temp_____Mix Ht._____
RH_____Disp. Index_____Wind_____KBDI_____
DSR_____RX Position_____Burn Boss_____

0 0.5 1 Miles

Map Scale: 1:14,000

Date of Map Publication: 9/3/2025

NIFC FTP: https://ftp.wildfire.gov/public/incident_specific_data/Fuels/FL_FNF/OCA/

Ocala National Forest
Lake George RD
Rx Burn Unit 005-005

Burn Unit 005 - Penner Ponds (005-005)

Burn Subunit(s): 005
Unit/Subunit Acre(s): 43
Last Burn Date(s): 1/19/2024

- Unit # FY26 Planned Unit
- Unit # Adjacent Burn Unit
- Burnable Footprint
- Burn Unit Exclusion
- R—R- Completed Road as Line - Rx Fire
- RCW Tree - To Protect
- Wildfire 2025
- CompartmentNames
- Power Transmission Line
- Nonsystem Road

Age of Rough
Years Since Last Burn

- 0 - 1
- > 1 - 2
- > 3 - 4
- > 5 - 10
- > 10 - 15
- > 20 - 25

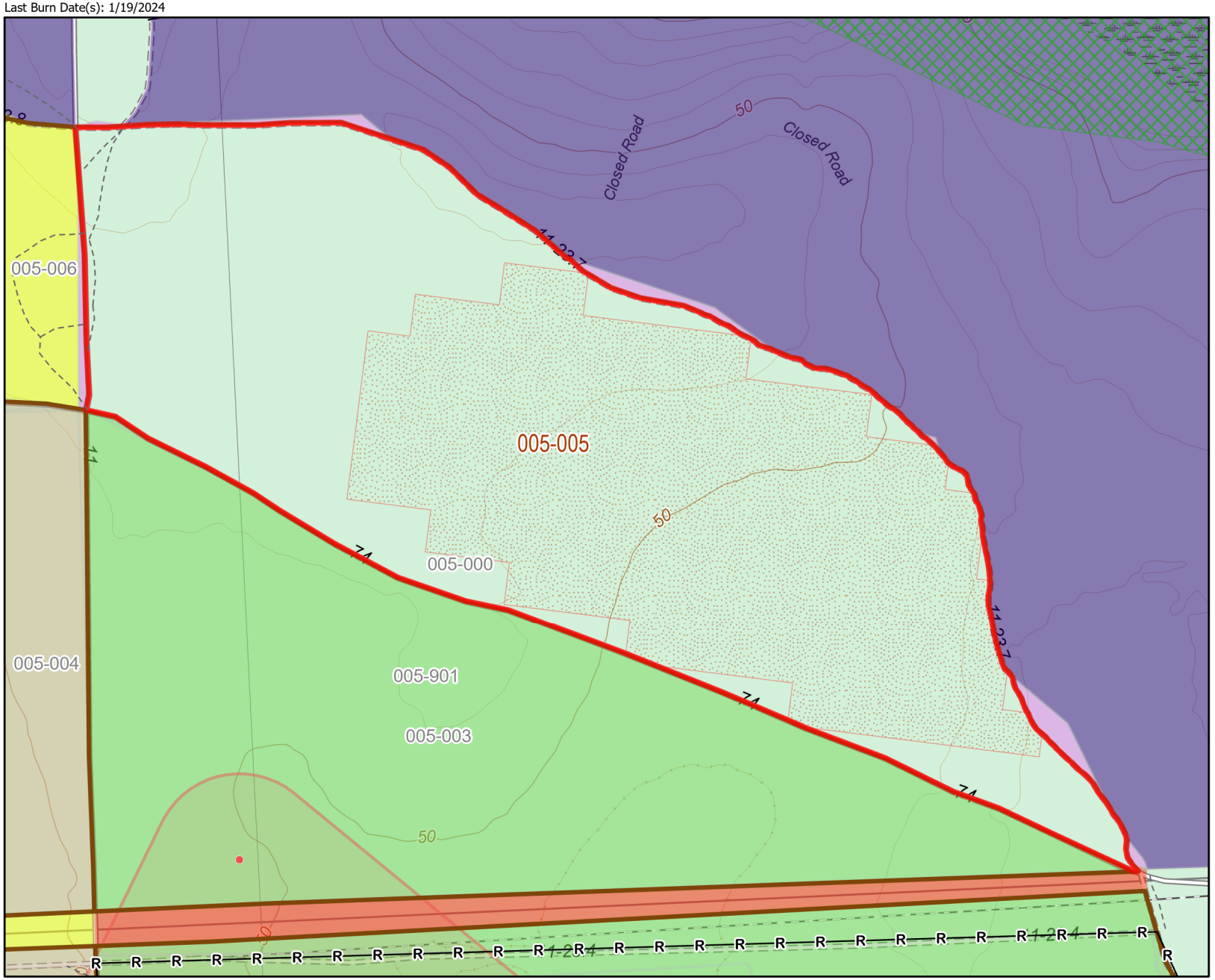

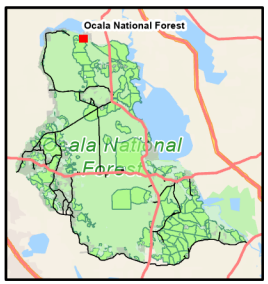

USDA

FOREST SERVICE
US
DEPARTMENT OF AGRICULTURE

BurnDate_____Tr.Winds_____Temp_____Mix Ht._____
RH_____Disp. Index_____Wind_____KBDI_____
DSR_____RX Position_____Burn Boss_____

Map Scale: 1:4,000

N

Date of Map Publication: 9/3/2025

0 0.17 0.35 Miles

NIFC FTP: https://ftp.wildfire.gov/public/incident_specific_data/Fuels/FL_FNF/OCA/

Ocala National Forest
Lake George RD
Rx Burn Unit 005-006

Burn Unit 005 - Penner Ponds (005-006)

Burn Subunit(s): 006
Unit/Subunit Acre(s): 222
Last Burn Date(s): 2/11/2022

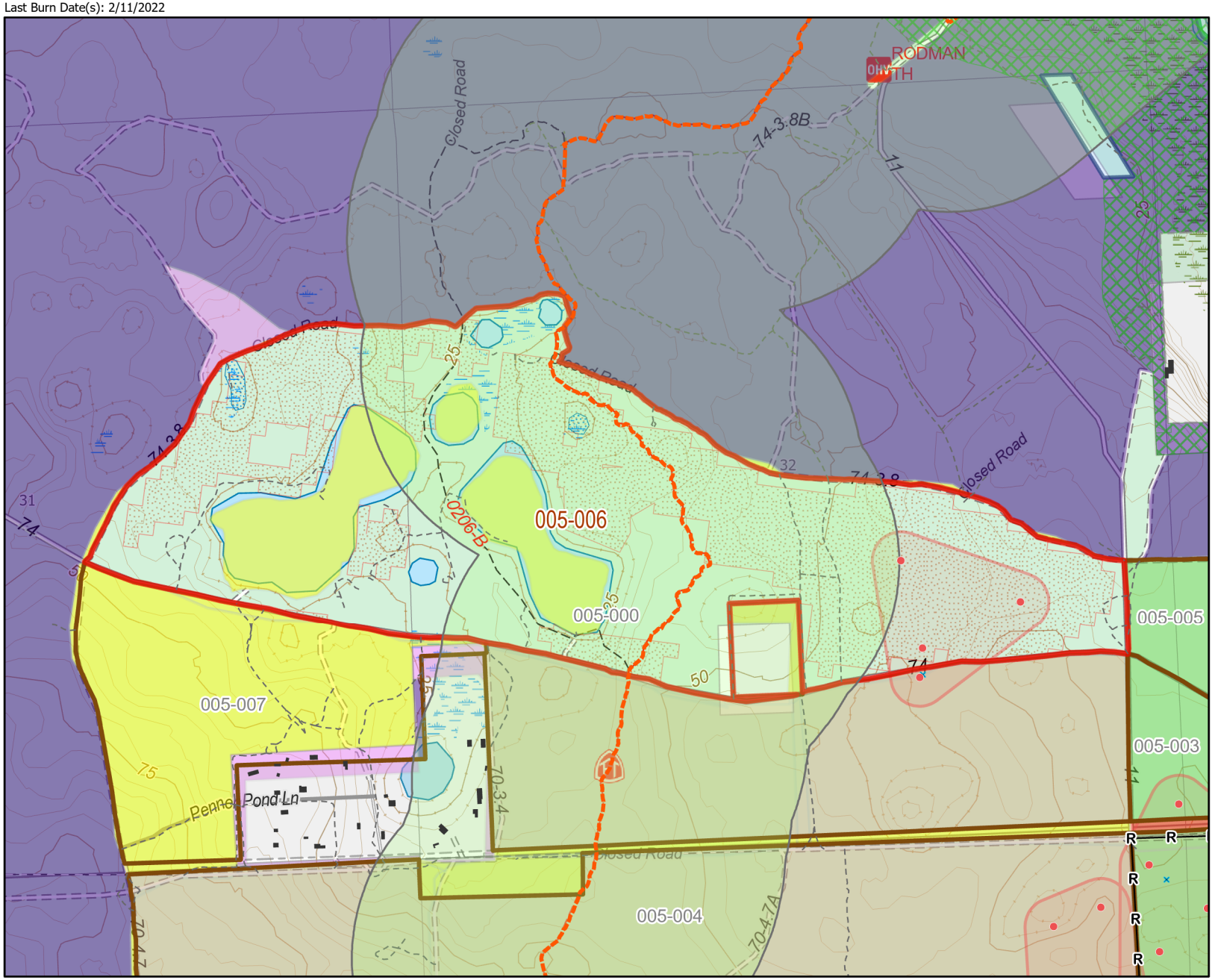

- Unit # FY26 Planned Unit
- Unit # Adjacent Burn Unit
- Burnable Footprint
- Burn Unit Exclusion
- Private/Inholding
- State Ownership
- R—R- Completed Road as Line - Rx Fire
- Florida National Scenic Trail
- RCW Tree - To Protect
- RCW Tree - No Prep
- Wildfire 2025
- FNST_Viewshed_Buffer
- CompartmentNames
- Power Transmission Line
- Nonsystem Road
- Building Footprints

Age of Rough
Years Since Last Burn

- 0 - 1
- > 1 - 2
- > 3 - 4
- > 5 - 10
- > 10 - 15
- > 20 - 25

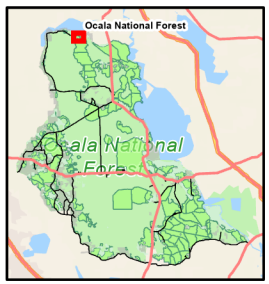

USDA

FOREST SERVICE
US
DEPARTMENT OF AGRICULTURE

BurnDate_____ Tr.Winds_____ Temp_____ Mix Ht._____
RH_____ Disp. Index_____ Wind_____ KBDI_____
DSR_____ RX Position_____ Burn Boss_____

0 0.5 1 Miles

Map Scale: 1:12,000

N

Date of Map Publication: 9/3/2025

NIFC FTP: https://ftp.wildfire.gov/public/incident_specific_data/Fuels/FL_FNF/OCA/

Ocala National Forest
Lake George RD
Rx Burn Unit 005-007

Burn Unit 005 - Penner Ponds (005-007)

Burn Subunit(s): 007
Unit/Subunit Acre(s): 77
Last Burn Date(s): 2/9/2022

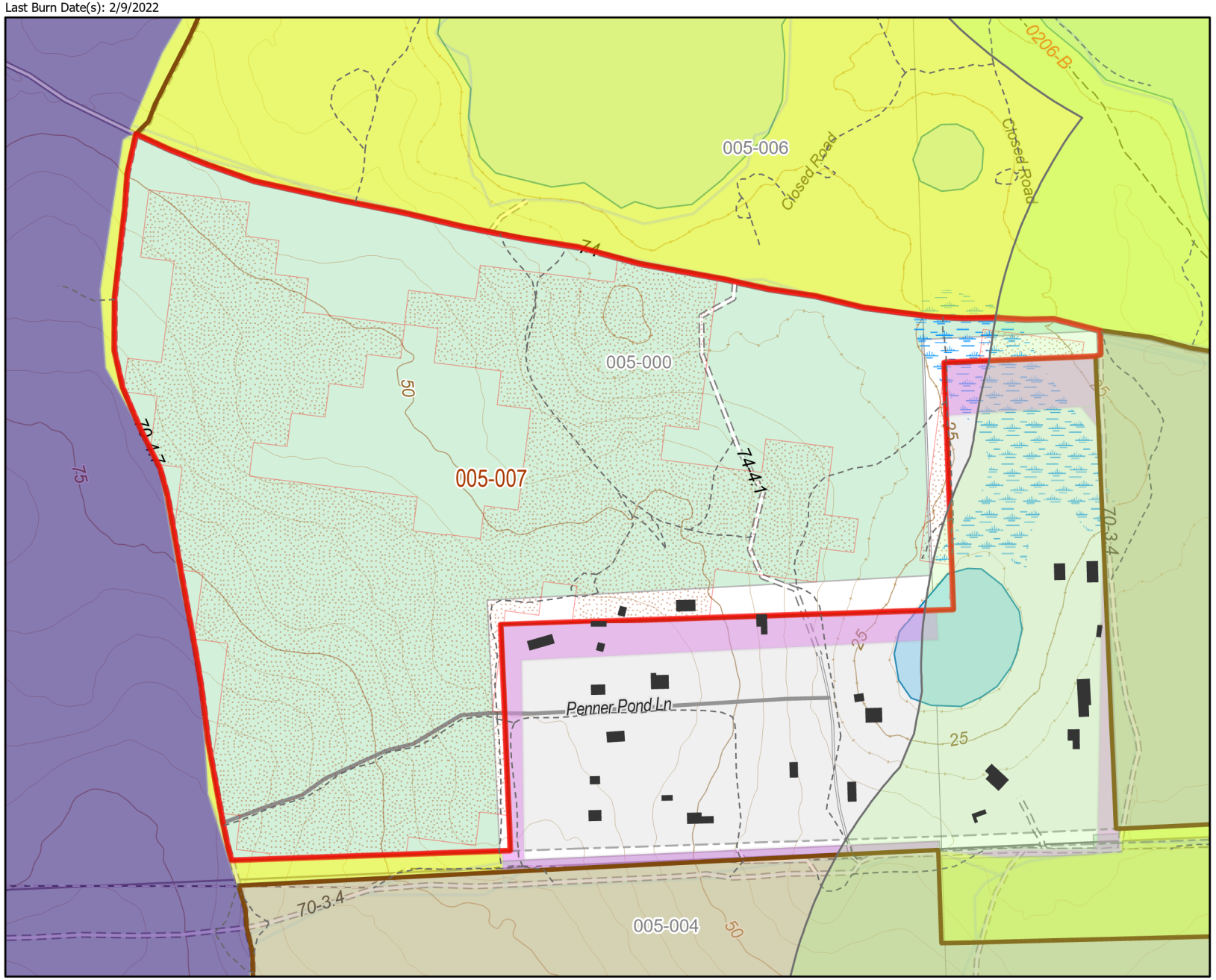

- Unit # FY26 Planned Unit
- Unit # Adjacent Burn Unit
- Burnable Footprint
- Private/Inholding
- Wildfire 2025
- FNST_Viewshed_Buffer
- CompartmentNames
- Power Transmission Line
- Nonsystem Road
- Building Footprints

Age of Rough
Years Since Last Burn

- 0 - 1
- > 3 - 4
- > 10 - 15
- > 20 - 25

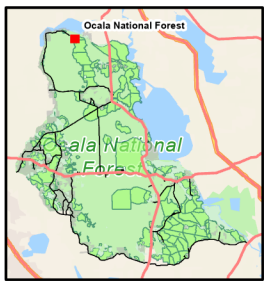

BurnDate_____Tr.Winds_____Temp_____Mix Ht._____
RH_____Disp. Index_____Wind_____KBDI_____
DSR_____RX Position_____Burn Boss_____

Map Scale: 1:5,000

0 0.23 0.45 Miles

Date of Map Publication: 9/3/2025

NIFC FTP: https://ftp.wildfire.gov/public/incident_specific_data/Fuels/FL_FNF/OCA/

Ocala National Forest
Lake George RD
Rx Burn Unit 008-000

Burn Unit 008 - Perchman (008-000)

Burn Subunit(s): 000
Unit/Subunit Acre(s): 1,610
Last Burn Date(s): 2/1/2018

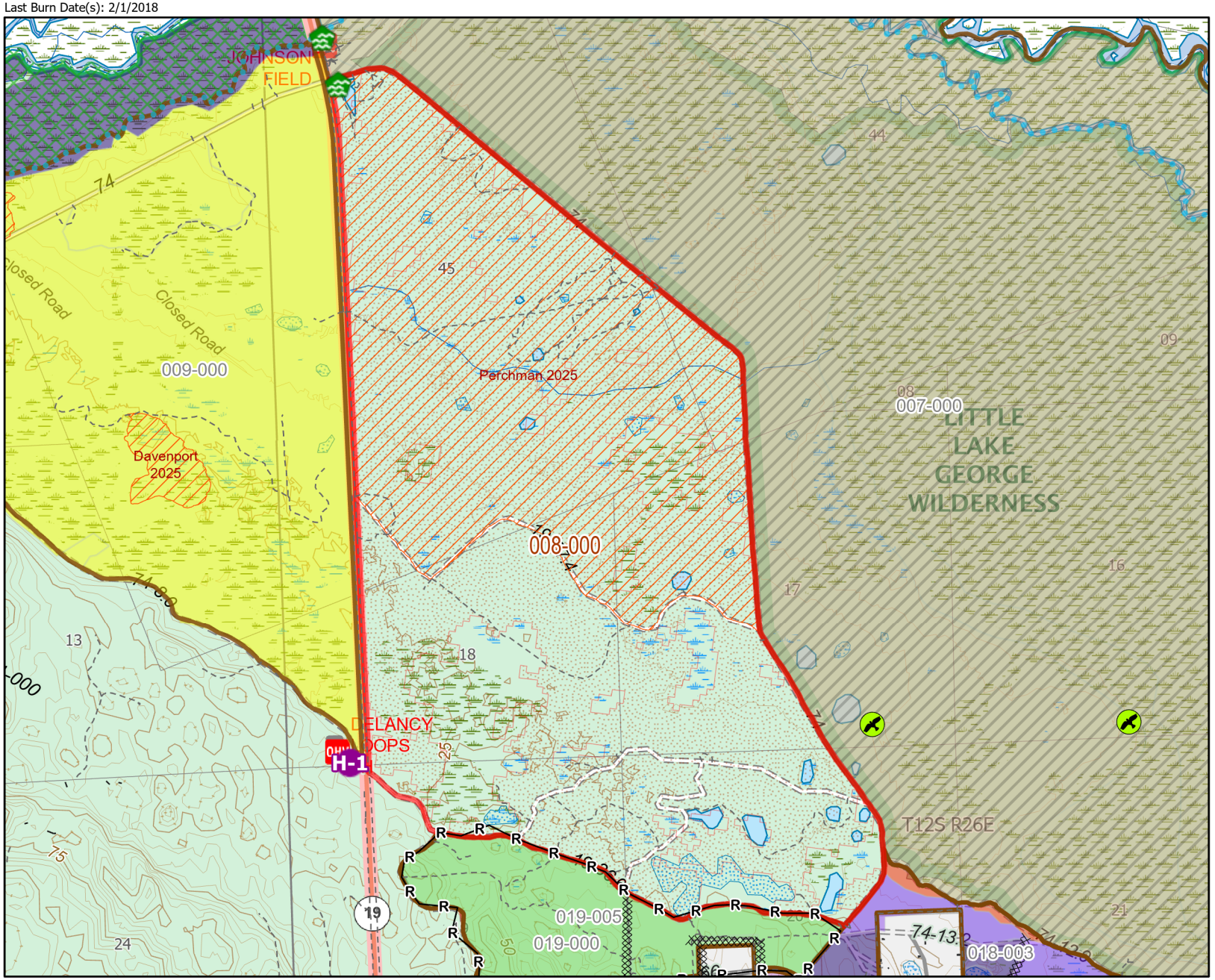

- Unit # FY26 Planned Unit
- Unit # Adjacent Burn Unit
- Completed Rx Burn
- Burnable Footprint
- Burn Unit Exclusion
- Private/Inholding
- Past Wildfire
- Completed Dozer Line - Rx Fire
- R—R- Completed Road as Line - Rx Fire
- Completed Line Natural Feature - Rx Fire
- Eagles
- Helispot - Approved
- Water Development or Draft Site
- Wildfire 2025
- CompartmentNames
- Power Transmission Line
- Nonsystem Road

Age of Rough
Years Since Last Burn

- 0 - 1
- > 1 - 2
- > 3 - 4
- > 5 - 10
- > 10 - 15
- > 15 - 20
- > 20 - 25

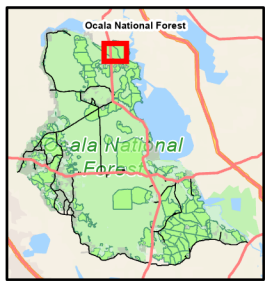

USDA FOREST SERVICE

BurnDate_____ Tr.Winds_____ Temp_____ Mix Ht._____
RH_____ Disp. Index_____ Wind_____ KBDI_____
DSR_____ RX Position_____ Burn Boss_____

Map Scale: 1:27,000

Date of Map Publication: 9/3/2025

0 1.25 2.5 Miles

NIFC FTP: https://ftp.wildfire.gov/public/incident_specific_data/Fuels/FL_FNF/OCA/

Ocala National Forest
Lake George RD
Rx Burn Unit 009-000

Burn Unit 009 - Davenport (009-000)

Burn Subunit(s): 000
Unit/Subunit Acre(s): 1,508
Last Burn Date(s): 2/1/2022

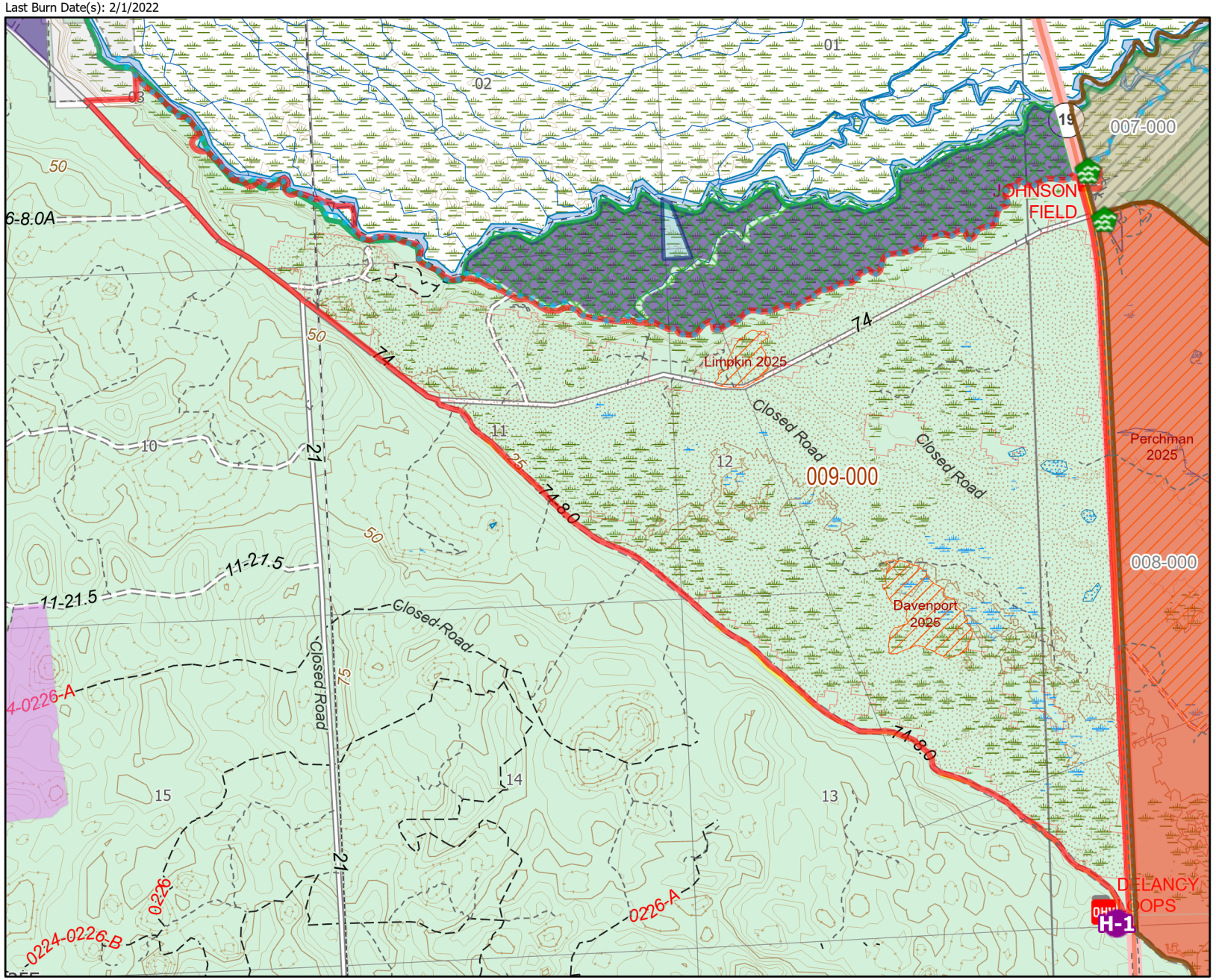

- Unit # FY26 Planned Unit
- Unit # Adjacent Burn Unit
- Completed Rx Burn
- Burnable Footprint
- Burn Unit Exclusion
- Private/Inholding
- State Ownership
- Past Wildfire
- Completed Line Natural Feature - Rx Fire
- Helispot - Approved
- Water Development or Draft Site
- Wildfire 2025
- CompartmentNames
- Power Transmission Line
- Nonsystem Road
- Building Footprints

Age of Rough
Years Since Last Burn

- 0 - 1
- > 3 - 4
- > 5 - 10
- > 10 - 15
- > 20 - 25

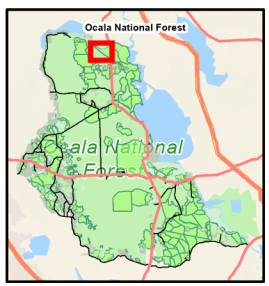

USDA FOREST SERVICE

BurnDate_____ Tr.Winds_____ Temp_____ Mix Ht._____
RH_____ Disp. Index_____ Wind_____ KBDI_____
DSR_____ RX Position_____ Burn Boss_____

0 1 2 Miles

Map Scale: 1:26,000

Date of Map Publication: 9/3/2025

NIFC FTP: https://ftp.wildfire.gov/public/incident_specific_data/Fuels/FL_FNF/OCA/

Ocala National Forest
Lake George RD
Rx Burn Unit 012-002

Burn Unit 012 - Waterhole (012-002)

Burn Subunit(s): 002
Unit/Subunit Acre(s): 788
Last Burn Date(s): 2/29/2024

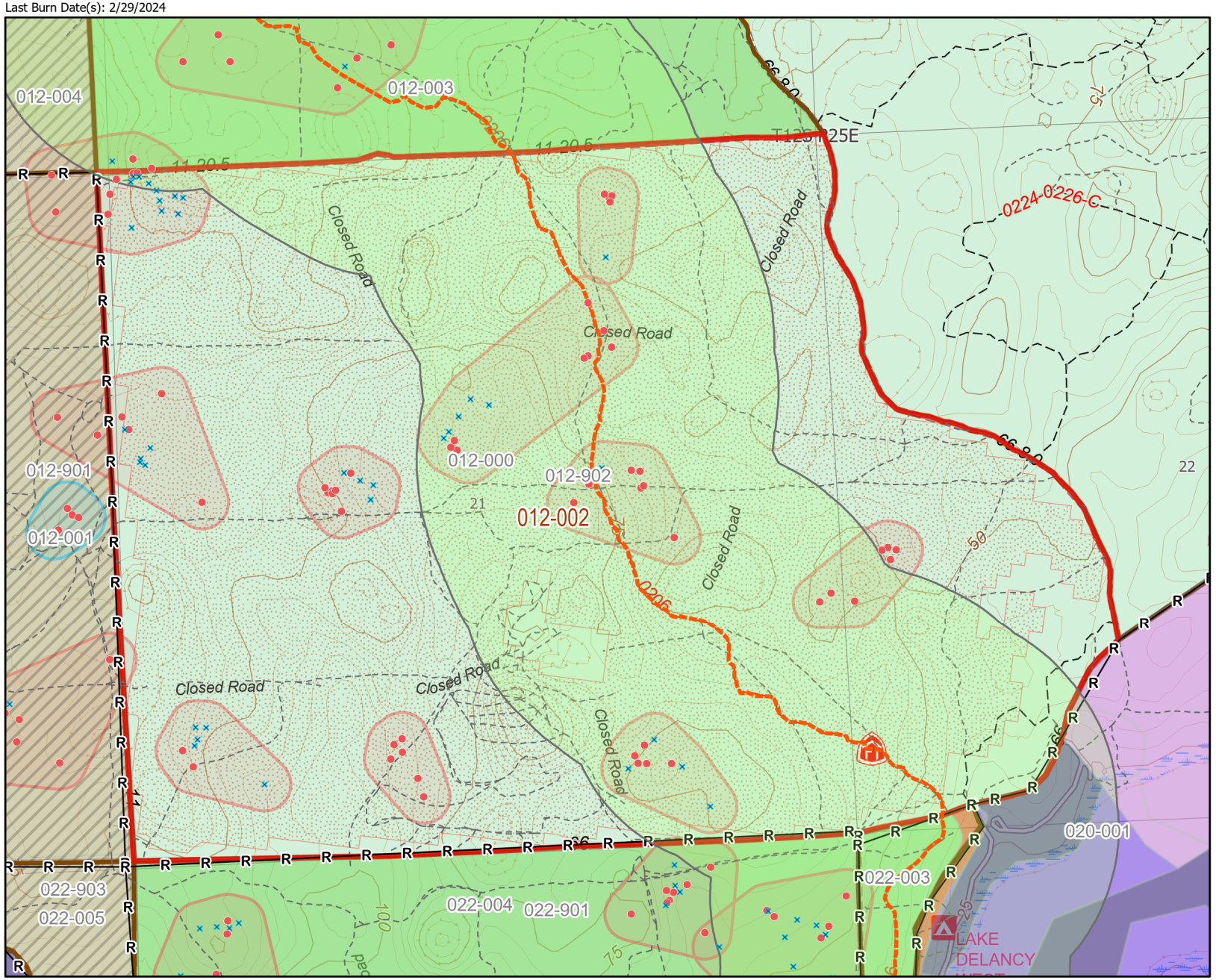

- Unit # FY26 Planned Unit
- Unit # Adjacent Burn Unit
- Completed Rx Burn
- Burnable Footprint
- R—R- Completed Road as Line - Rx Fire
- Florida National Scenic Trail
- RCW Tree - To Protect
- RCW Tree - No Prep
- Wildfire 2025
- FNST_Viewshed_Buffer
- CompartmentNames
- Power Transmission Line
- Nonsystem Road

Age of Rough
Years Since Last Burn

- 0 - 1
- > 1 - 2
- > 3 - 4
- > 5 - 10
- > 10 - 15
- > 15 - 20
- > 20 - 25

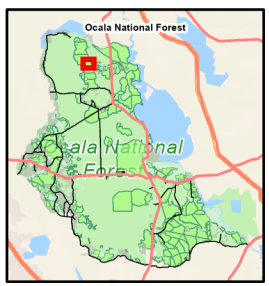

USDA FOREST SERVICE

BurnDate_____ Tr.Winds_____ Temp_____ Mix Ht._____
RH_____ Disp. Index_____ Wind_____ KBDI_____
DSR_____ RX Position_____ Burn Boss_____

0 0.5 1 Miles

Map Scale: 1:13,000

Date of Map Publication: 9/3/2025

NIFC FTP: https://ftp.wildfire.gov/public/incident_specific_data/Fuels/FL_FNF/OCA/

Ocala National Forest
Lake George RD
Rx Burn Unit 012-003

Burn Unit 012 - Waterhole (012-003)

Burn Subunit(s): 003
Unit/Subunit Acre(s): 497
Last Burn Date(s): 2/3/2024

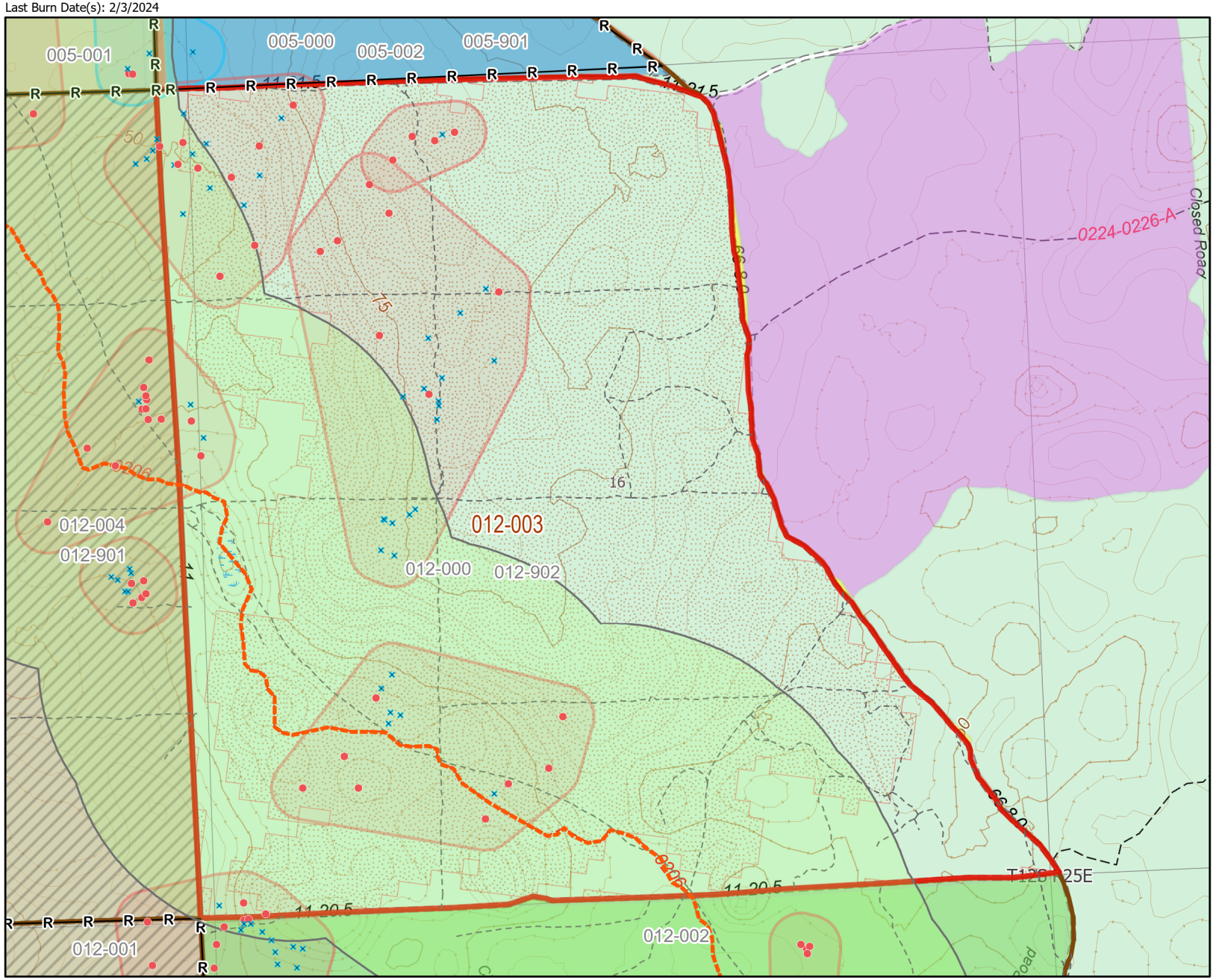

- FY26 Planned Unit
- Adjacent Burn Unit
- Completed Rx Burn
- Burnable Footprint
- R—R- Completed Road as Line - Rx Fire
- Florida National Scenic Trail
- RCW Tree - To Protect
- RCW Tree - No Prep
- Wildfire 2025
- FNST_Viewshed_Buffer
- CompartmentNames
- Power Transmission Line
- Nonsystem Road

Age of Rough
Years Since Last Burn

- 0 - 1
- > 1 - 2
- > 2 - 3
- > 3 - 4
- > 5 - 10
- > 10 - 15

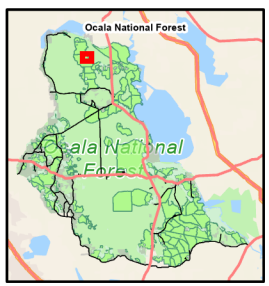

USDA FOREST SERVICE

BurnDate_____Tr.Winds_____Temp_____Mix Ht._____
RH_____Disp. Index_____Wind_____KBDI_____
DSR_____RX Position_____Burn Boss_____

Map Scale: 1:11,000

0 0.5 1 Miles

Date of Map Publication: 9/3/2025

NIFC FTP: https://ftp.wildfire.gov/public/incident_specific_data/Fuels/FL_FNF/OCA/

Ocala National Forest
Lake George RD
Rx Burn Unit 014-000

Burn Unit 014 - Cracker / Middle / Twin Sinks (014-000)

Burn Subunit(s): 000
Unit/Subunit Acre(s): 104
Last Burn Date(s):

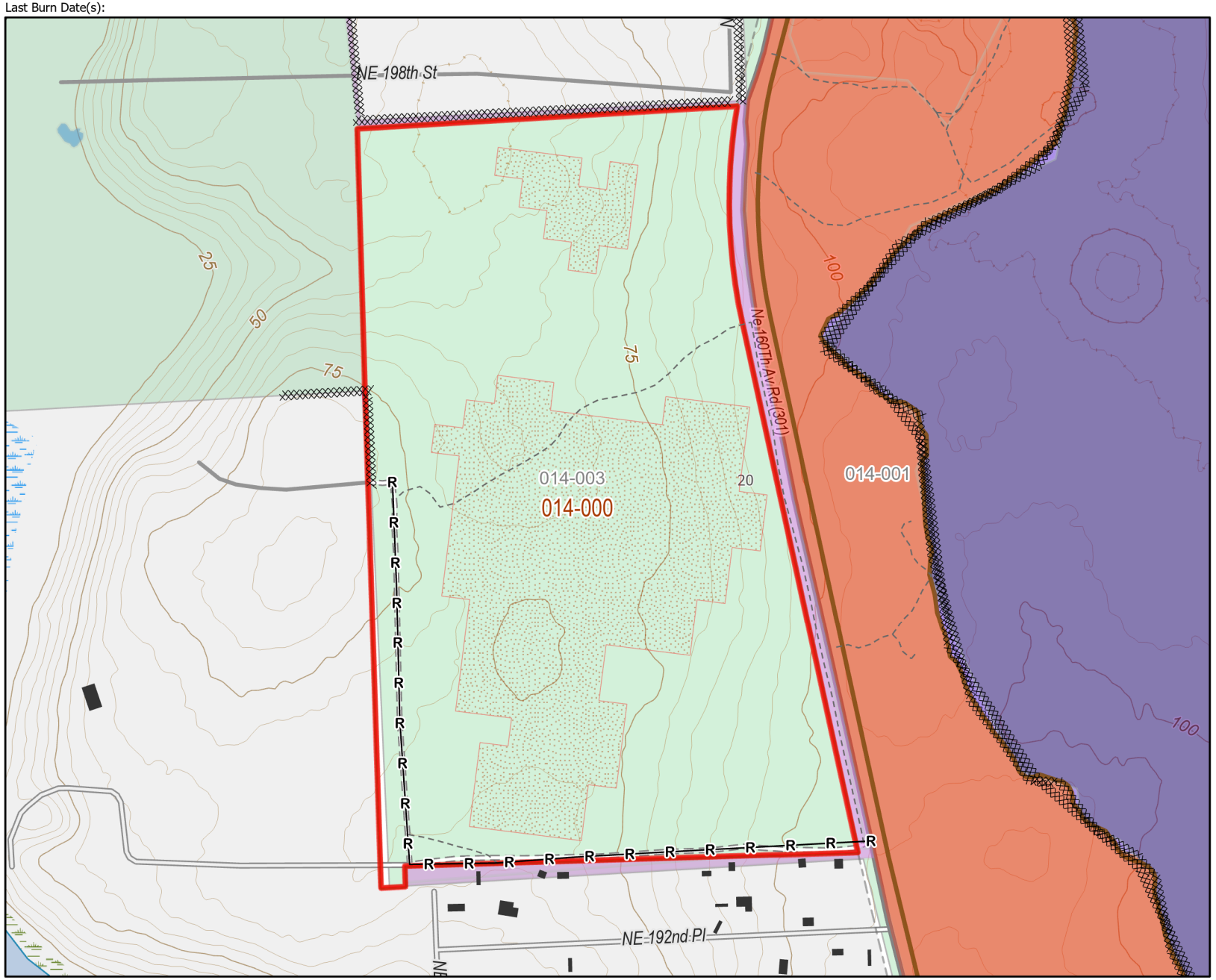

- Unit # FY26 Planned Unit
- Unit # Adjacent Burn Unit
- Burnable Footprint
- Private/Inholding
- Completed Dozer Line - Rx Fire
- R—R- Completed Road as Line - Rx Fire
- Wildfire 2025
- CompartmentNames
- Power Transmission Line
- Nonsystem Road
- Building Footprints

Age of Rough
Years Since Last Burn

- > 2 - 3
- > 5 - 10
- > 10 - 15
- > 15 - 20
- > 20 - 25



USDA

FOREST SERVICE US DEPARTMENT OF AGRICULTURE

BurnDate_____ Tr.Winds_____ Temp_____ Mix Ht._____
RH_____ Disp. Index_____ Wind_____ KBDI_____
DSR_____ RX Position_____ Burn Boss_____

Map Scale: 1:6,000

Date of Map Publication: 9/3/2025

0 0.28 0.55 Miles

NIFC FTP: https://ftp.wildfire.gov/public/incident_specific_data/Fuels/FL_FNF/OCA/

Ocala National Forest
Lake George RD
Rx Burn Unit 014-001

Burn Unit 014 - Cracker / Middle / Twin Sinks (014-001)

Burn Subunit(s): 001
Unit/Subunit Acre(s): 69
Last Burn Date(s): 7/17/2018

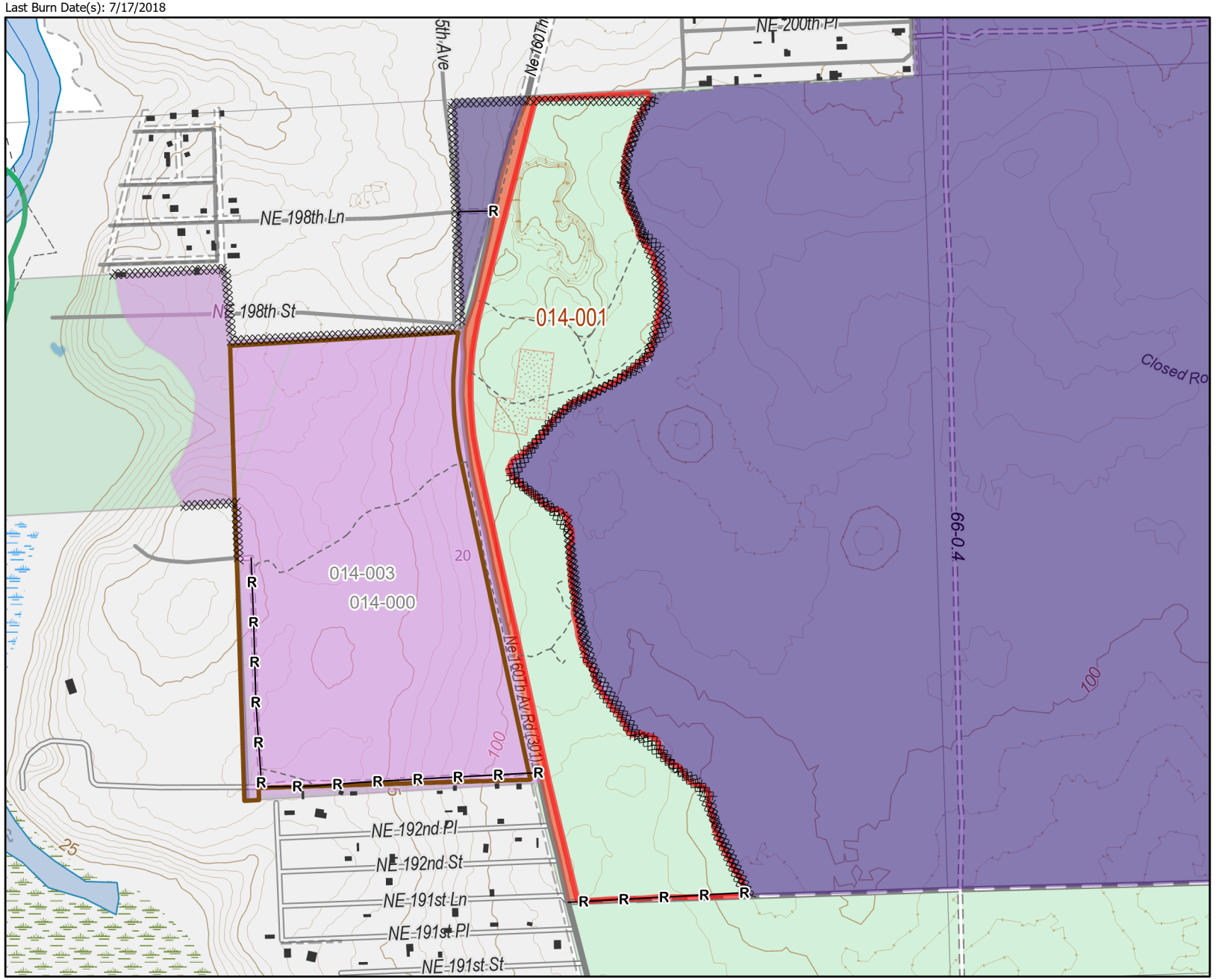

- Unit # FY26 Planned Unit
- Unit # Adjacent Burn Unit
- Burnable Footprint
- Private/Inholding
- Completed Dozer Line - Rx Fire
- R—R- Completed Road as Line - Rx Fire
- Wildfire 2025
- CompartmentNames
- Power Transmission Line
- Nonsystem Road
- Building Footprints

Age of Rough
Years Since Last Burn

- > 2 - 3
- > 5 - 10
- > 10 - 15
- > 15 - 20
- > 20 - 25

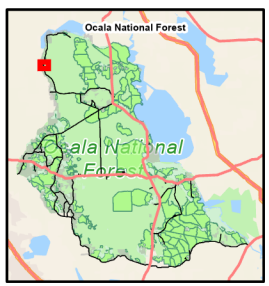

USDA FOREST SERVICE

BurnDate_____ Tr.Winds_____ Temp_____ Mix Ht._____
RH_____ Disp. Index_____ Wind_____ KBDI_____
DSR_____ RX Position_____ Burn Boss_____

Map Scale: 1:10,000

Date of Map Publication: 9/3/2025

0 0.47 0.95 Miles

NIFC FTP: https://ftp.wildfire.gov/public/incident_specific_data/Fuels/FL_FNF/OCA/

Ocala National Forest
Lake George RD
Rx Burn Unit 014-002

Burn Unit 014 - Cracker / Middle / Twin Sinks (014-002)

Burn Subunit(s): 002
Unit/Subunit Acre(s): 53
Last Burn Date(s): 2/14/2014

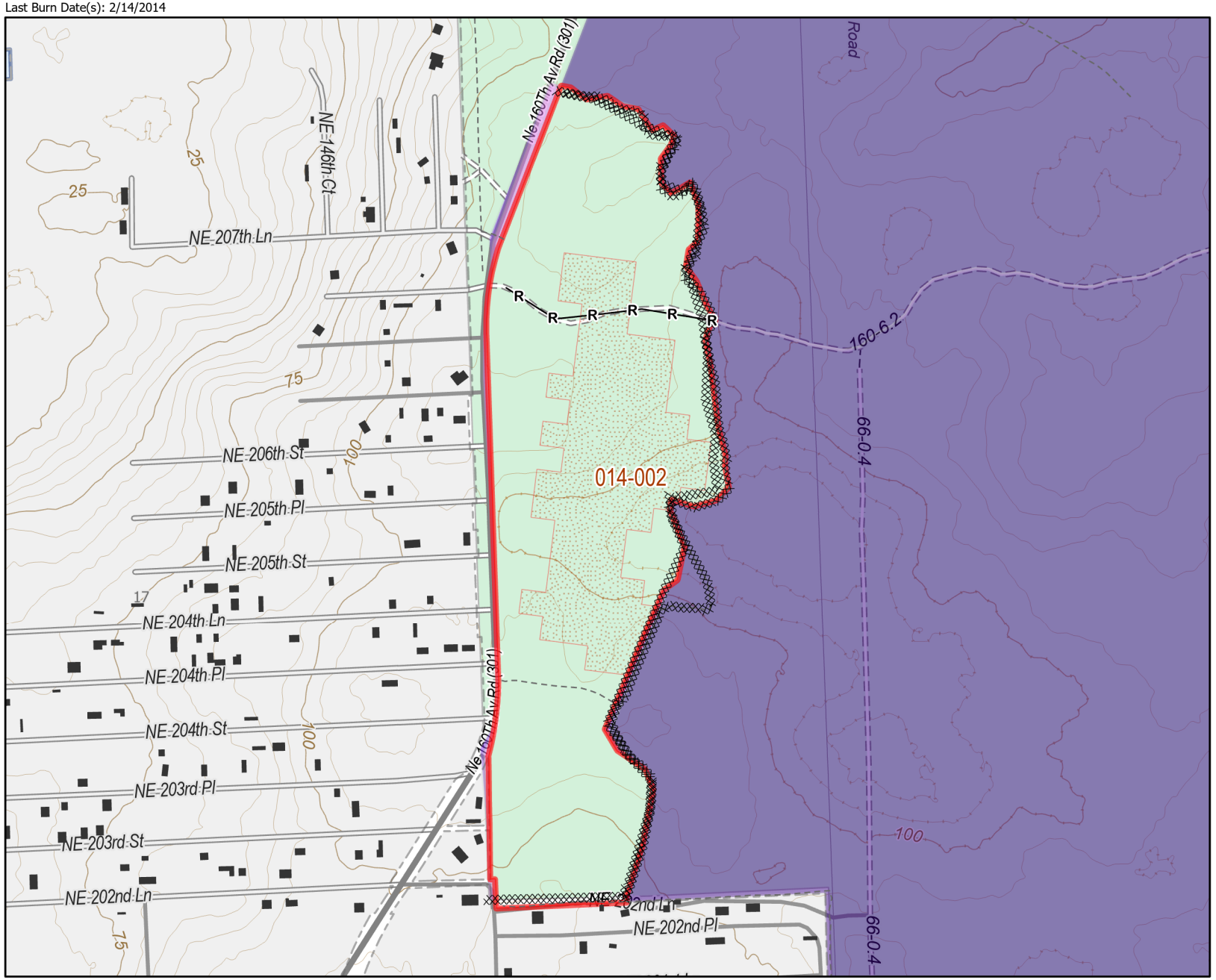

- Unit # FY26 Planned Unit
- Burnable Footprint
- Private/Inholding
- State Ownership
- Completed Dozer Line - Rx Fire
- R—R- Completed Road as Line - Rx Fire
- Wildfire 2025
- CompartmentNames
- Power Transmission Line
- Nonsystem Road
- Building Footprints

Age of Rough
Years Since Last Burn

- > 10 - 15
- > 15 - 20
- > 20 - 25

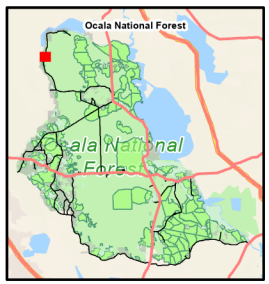

BurnDate_____ Tr.Winds_____ Temp_____ Mix Ht._____
RH_____ Disp. Index_____ Wind_____ KBDI_____
DSR_____ RX Position_____ Burn Boss_____

Map Scale: 1:7,000

Date of Map Publication: 9/3/2025

0 0.33 0.65 Miles

NIFC FTP: https://ftp.wildfire.gov/public/incident_specific_data/Fuels/FL_FNF/OCA/

Ocala National Forest
Lake George RD
Rx Burn Unit 014-003

Burn Unit 014 - Cracker / Middle / Twin Sinks (014-003)

Burn Subunit(s): 003
Unit/Subunit Acre(s): 104
Last Burn Date(s):

- Unit # FY26 Planned Unit
- Unit # Adjacent Burn Unit
- Private/Inholding
- Completed Dozer Line - Rx Fire
- R—R- Completed Road as Line - Rx Fire
- Wildfire 2025
- CompartmentNames
- Power Transmission Line
- Nonsystem Road
- Building Footprints

Age of Rough
Years Since Last Burn

- > 2 - 3
- > 5 - 10
- > 10 - 15
- > 15 - 20
- > 20 - 25

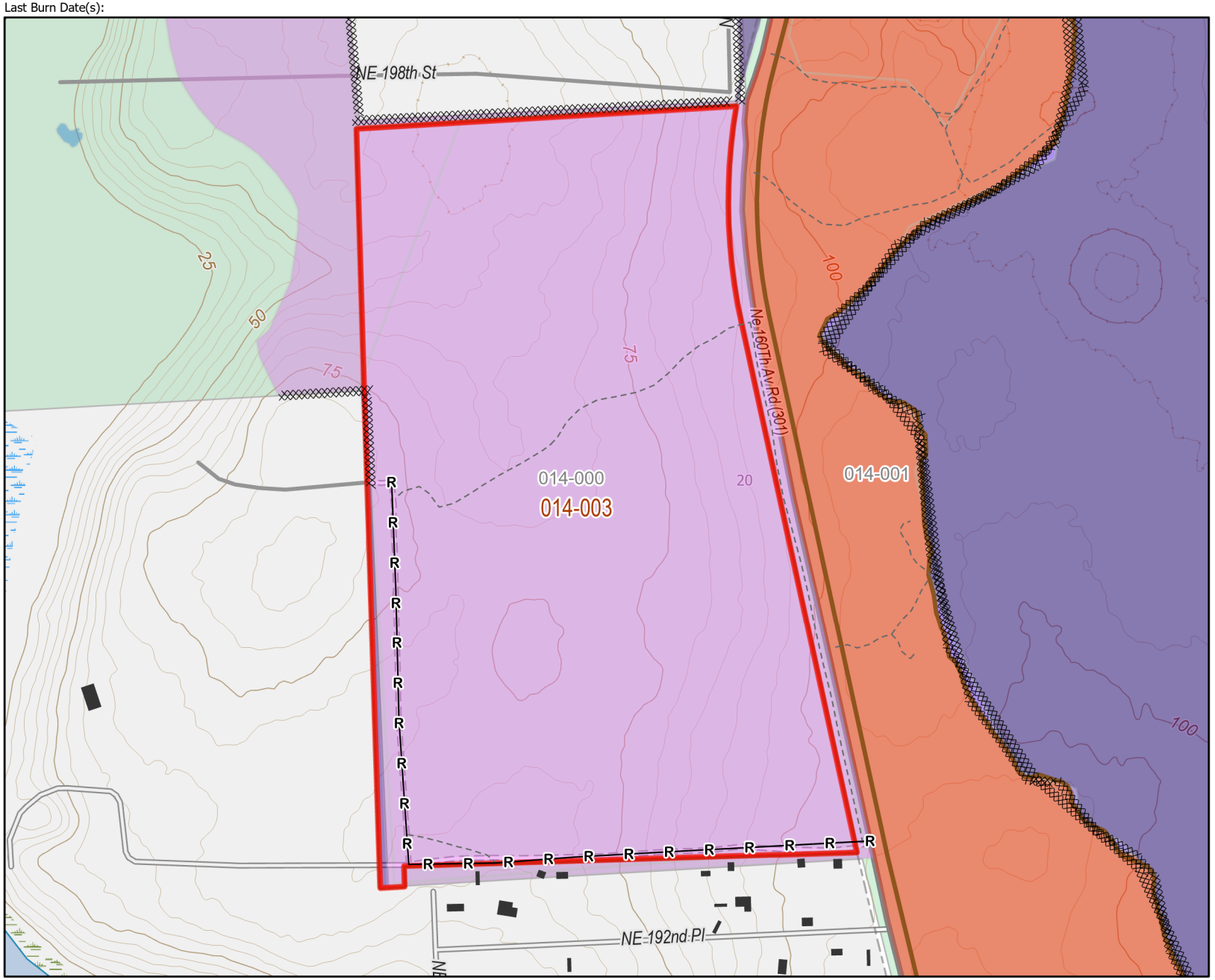



USDA FOREST SERVICE US DEPARTMENT OF AGRICULTURE

BurnDate_____ Tr.Winds_____ Temp_____ Mix Ht._____
RH_____ Disp. Index_____ Wind_____ KBDI_____
DSR_____ RX Position_____ Burn Boss_____

Map Scale: 1:6,000

Date of Map Publication: 9/3/2025

0 0.28 0.55 Miles

NIFC FTP: https://ftp.wildfire.gov/public/incident_specific_data/Fuels/FL_FNF/OCA/

Ocala National Forest
Lake George RD
Rx Burn Unit 018-001

Burn Unit 018 - Ferry (018-001)

Burn Subunit(s): 001
Unit/Subunit Acre(s): 289
Last Burn Date(s): 1/19/2014

- Unit # FY26 Planned Unit
- Unit # Adjacent Burn Unit
- Burnable Footprint
- Private/Inholding
- State Ownership
- Completed Dozer Line - Rx Fire
- R—R- Completed Road as Line - Rx Fire
- Completed Utility Line - Rx Fire
- Eagles
- Wildfire 2025
- CompartmentNames
- Power Transmission Line
- Nonsystem Road
- Building Footprints

Age of Rough
Years Since Last Burn

- > 1 - 2
- > 5 - 10
- > 10 - 15
- > 15 - 20
- > 20 - 25

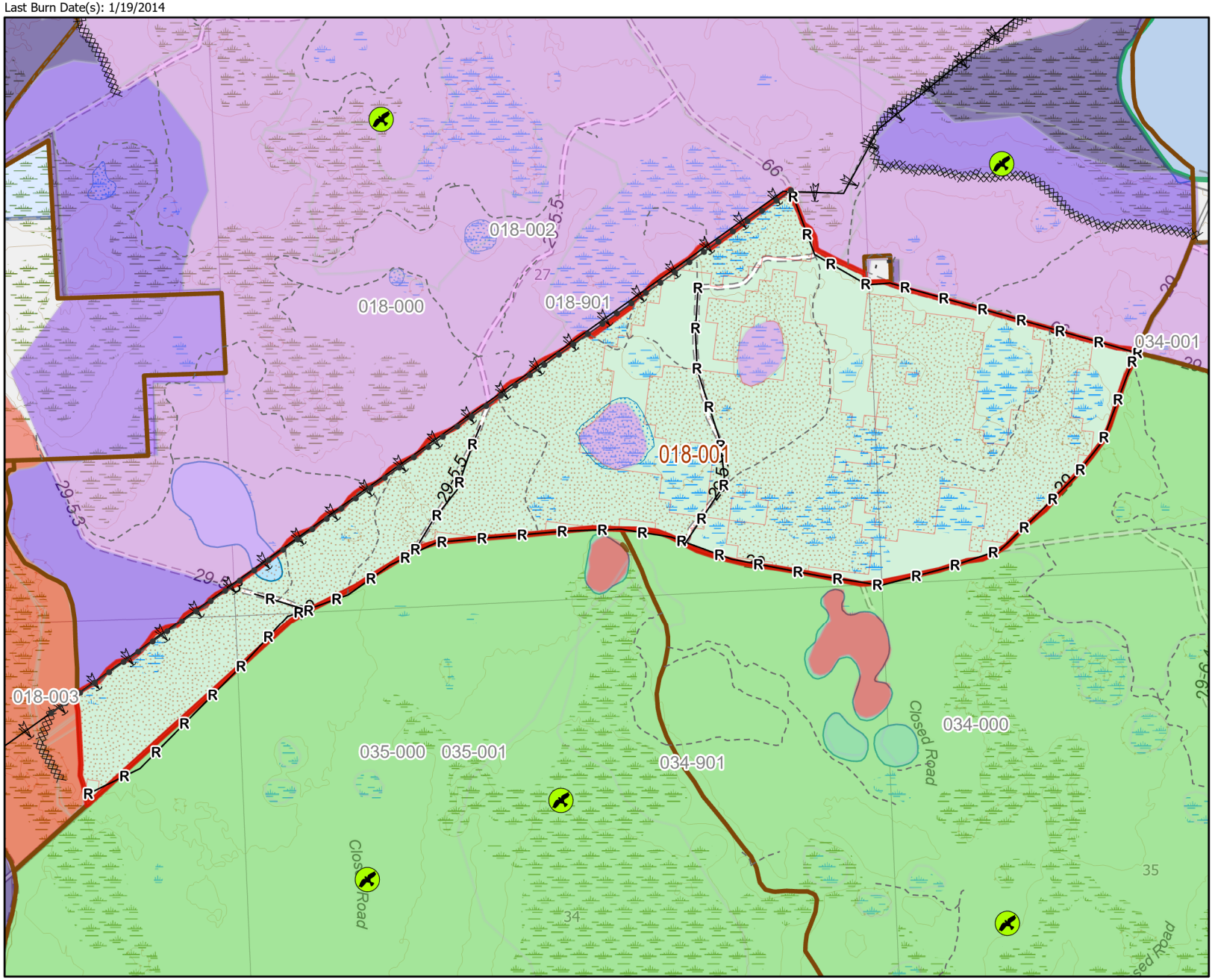

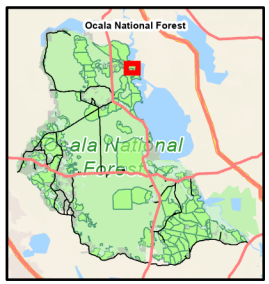

USDA

FOREST SERVICE
US
DEPARTMENT OF AGRICULTURE

BurnDate_____ Tr.Winds_____ Temp_____ Mix Ht._____
RH_____ Disp. Index_____ Wind_____ KBDI_____
DSR_____ RX Position_____ Burn Boss_____

0 0.5 1 Miles

Map Scale: 1:14,000

N

Date of Map Publication: 9/3/2025

NIFC FTP: https://ftp.wildfire.gov/public/incident_specific_data/Fuels/FL_FNF/OCA/

Ocala National Forest
Lake George RD
Rx Burn Unit 018-002

Burn Unit 018 - Ferry (018-002)

Burn Subunit(s): 002
Unit/Subunit Acre(s): 816
Last Burn Date(s): 1/19/2014

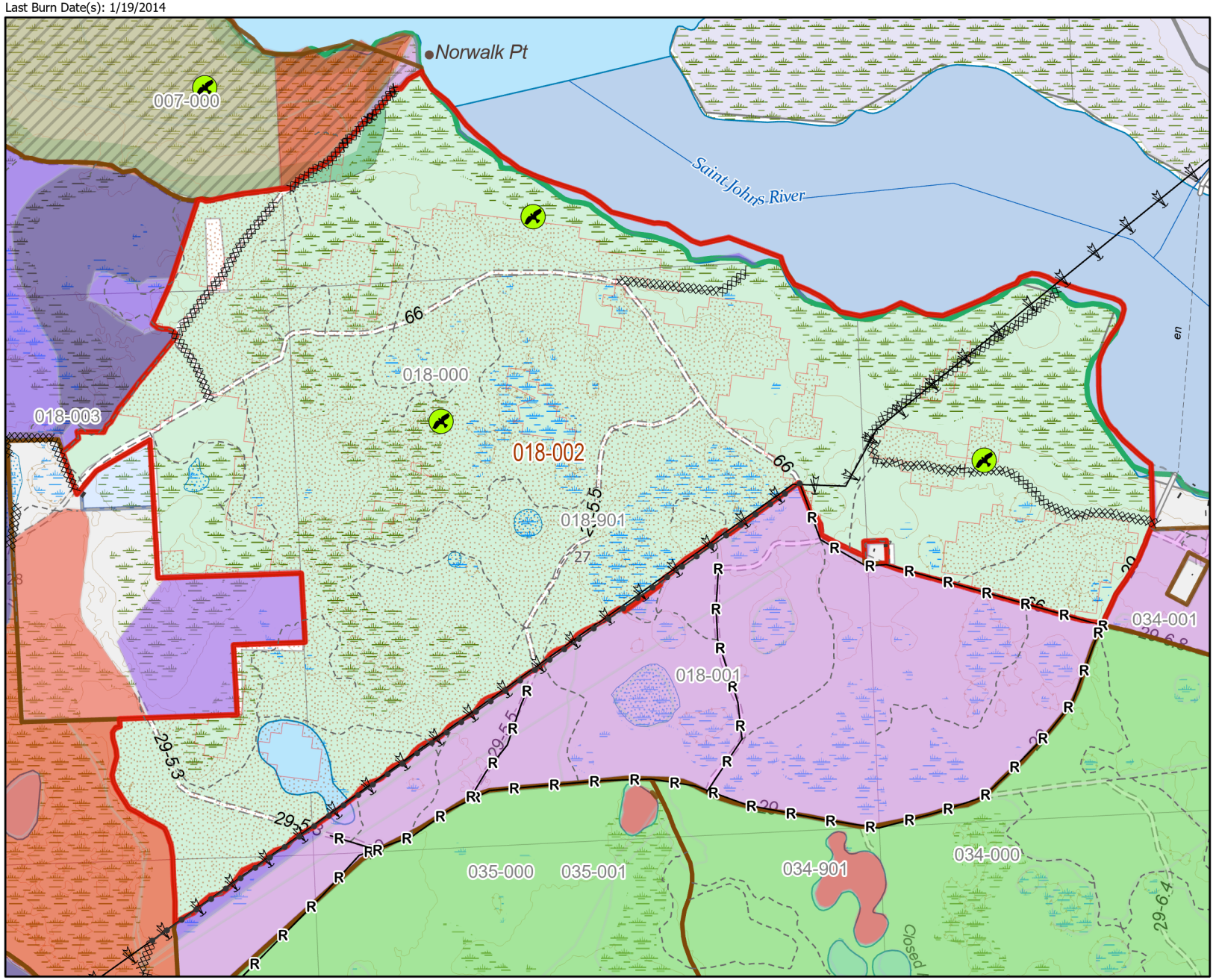

- Unit # FY26 Planned Unit
- Unit # Adjacent Burn Unit
- Completed Rx Burn
- Burnable Footprint
- Private/Inholding
- State Ownership
- Completed Dozer Line - Rx Fire
- R—R- Completed Road as Line - Rx Fire
- Completed Utility Line - Rx Fire
- Eagles
- Wildfire 2025
- CompartmentNames
- Power Transmission Line
- Nonsystem Road
- Building Footprints

Age of Rough
Years Since Last Burn

- 0 - 1
- > 1 - 2
- > 5 - 10
- > 10 - 15
- > 15 - 20
- > 20 - 25

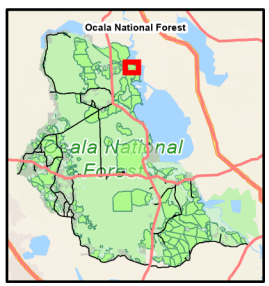

USDA FOREST SERVICE

BurnDate_____ Tr.Winds_____ Temp_____ Mix Ht._____
RH_____ Disp. Index_____ Wind_____ KBDI_____
DSR_____ RX Position_____ Burn Boss_____

Map Scale: 1:16,000

Date of Map Publication: 9/3/2025

0 0.75 1.5 Miles

NIFC FTP: https://ftp.wildfire.gov/public/incident_specific_data/Fuels/FL_FNF/OCA/

Ocala National Forest
Lake George RD
Rx Burn Unit 018-003

Burn Unit 018 - Ferry (018-003)

Burn Subunit(s): 003
Unit/Subunit Acre(s): 549
Last Burn Date(s): 8/24/2009

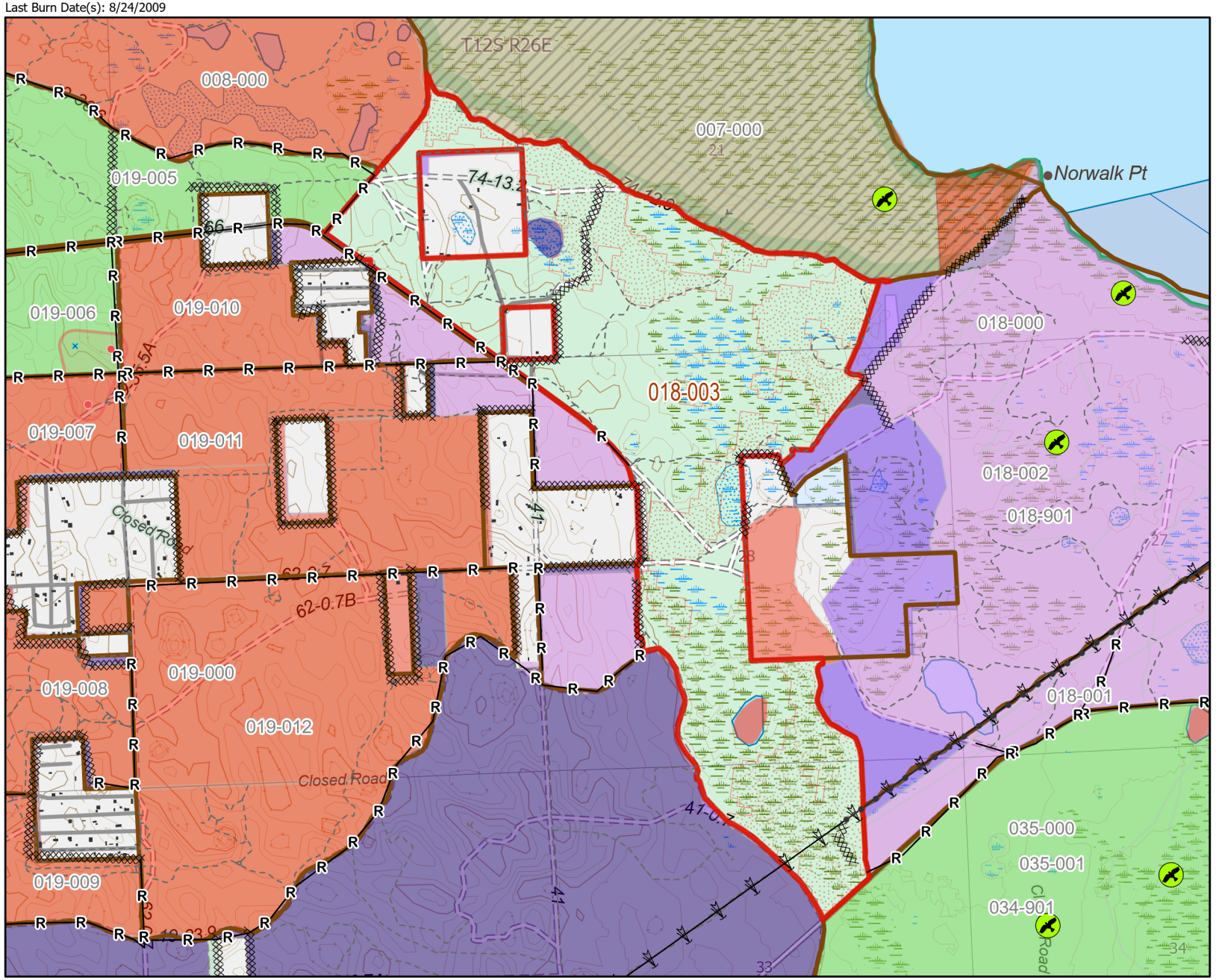

- Unit # FY26 Planned Unit
- Unit # Adjacent Burn Unit
- Completed Rx Burn
- Burnable Footprint
- Private/Inholding
- State Ownership
- Completed Dozer Line - Rx Fire
- R—R- Completed Road as Line - Rx Fire
- Completed Utility Line - Rx Fire
- RCW Tree - To Protect
- RCW Tree - No Prep
- Eagles
- Wildfire 2025
- CompartmentNames
- Power Transmission Line
- Nonsystem Road
- Building Footprints

Age of Rough
Years Since Last Burn

- 0 - 1
- > 1 - 2
- > 5 - 10
- > 10 - 15
- > 15 - 20
- > 20 - 25

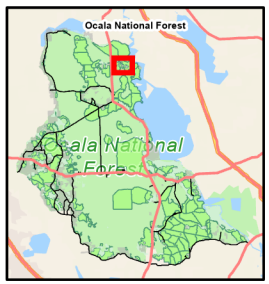

USDA

FOREST SERVICE US DEPARTMENT OF AGRICULTURE

BurnDate_____ Tr.Winds_____ Temp_____ Mix Ht._____
RH_____ Disp. Index_____ Wind_____ KBDI_____
DSR_____ RX Position_____ Burn Boss_____

0 1 2 Miles

Map Scale: 1:22,000

Date of Map Publication: 9/3/2025

NIFC FTP: https://ftp.wildfire.gov/public/incident_specific_data/Fuels/FL_FNF/OCA/

Ocala National Forest
Lake George RD
Rx Burn Unit 019-001

Burn Unit 019 - Norwalk (019-001)

Burn Subunit(s): 001
Unit/Subunit Acre(s): 392
Last Burn Date(s): 6/22/2012

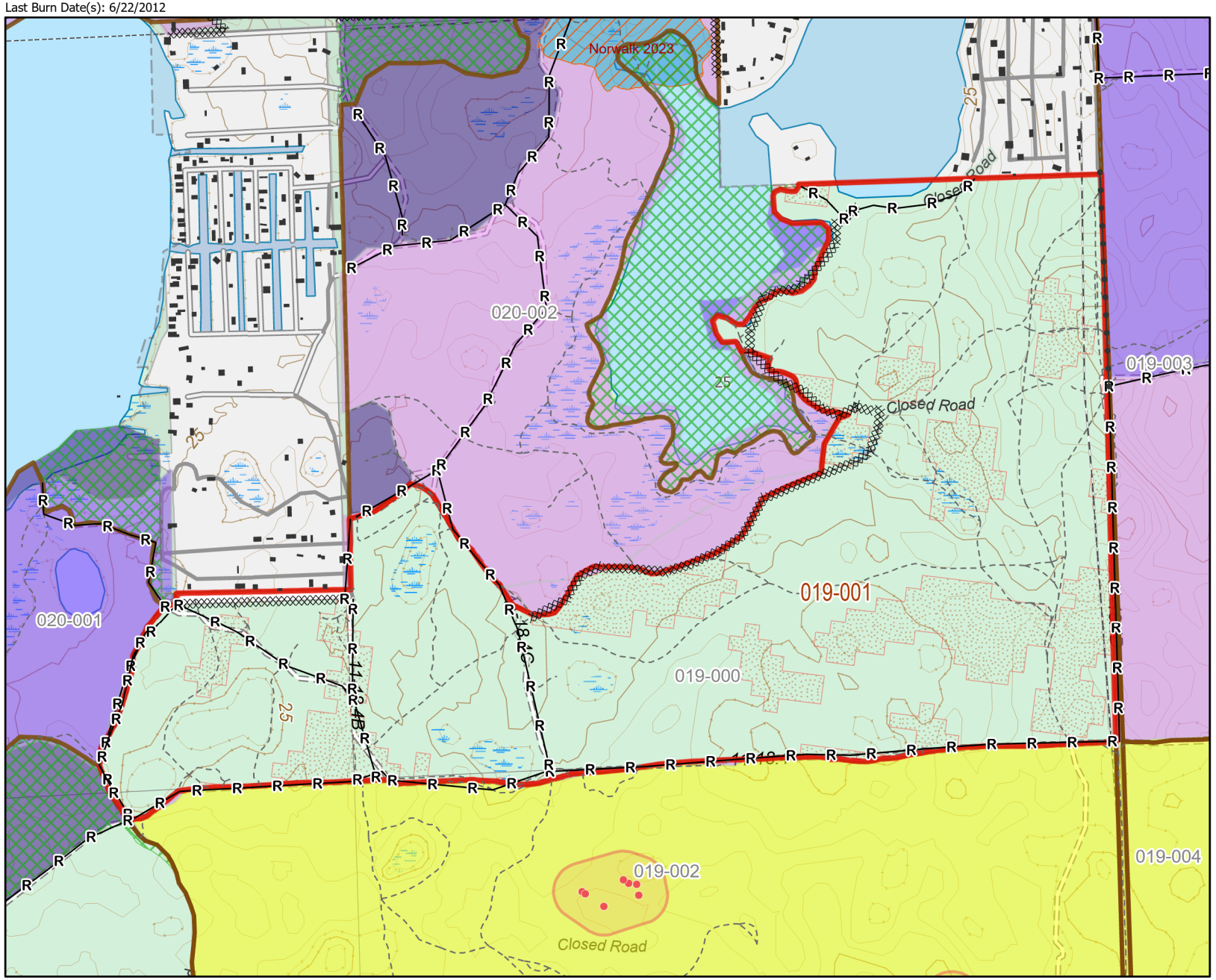

- Unit # FY26 Planned Unit
- Unit # Adjacent Burn Unit
- Burnable Footprint
- Burn Unit Exclusion
- Private/Inholding
- Past Wildfire
- Completed Dozer Line - Rx Fire
- R—R- Completed Road as Line - Rx Fire
- Completed Utility Line - Rx Fire
- RCW Tree - To Protect
- Wildfire 2025
- CompartmentNames
- Power Transmission Line
- Nonsystem Road
- Building Footprints

Age of Rough
Years Since Last Burn

- > 2 - 3
- > 3 - 4
- > 5 - 10
- > 10 - 15
- > 15 - 20
- > 20 - 25

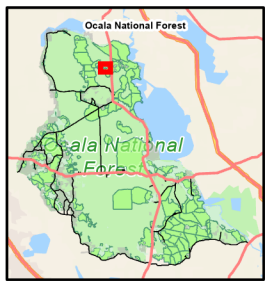

USDA FOREST SERVICE

BurnDate_____ Tr.Winds_____ Temp_____ Mix Ht._____
RH_____ Disp. Index_____ Wind_____ KBDI_____
DSR_____ RX Position_____ Burn Boss_____

0 0.5 1 Miles

Map Scale: 1:12,000

Date of Map Publication: 9/3/2025

NIFC FTP: https://ftp.wildfire.gov/public/incident_specific_data/Fuels/FL_FNF/OCA/

Ocala National Forest
Lake George RD
Rx Burn Unit 019-002

Burn Unit 019 - Norwalk (019-002)

Burn Subunit(s): 002
Unit/Subunit Acre(s): 649
Last Burn Date(s): 2/10/2022

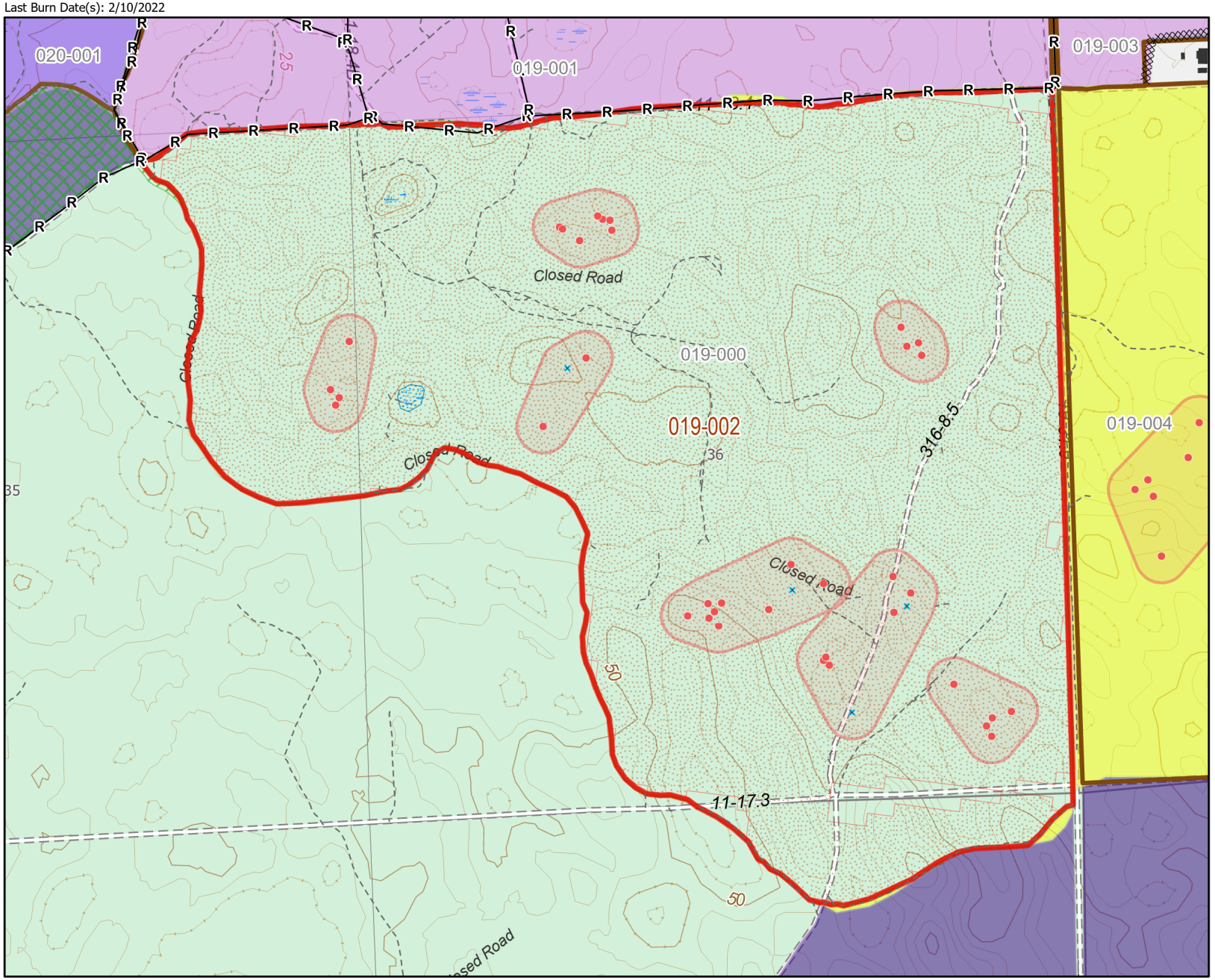

- Unit # FY26 Planned Unit
- Unit # Adjacent Burn Unit
- Burnable Footprint
- Burn Unit Exclusion
- Private/Inholding
- Completed Dozer Line - Rx Fire
- R—R- Completed Road as Line - Rx Fire
- RCW Tree - To Protect
- RCW Tree - No Prep
- Wildfire 2025
- CompartmentNames
- Power Transmission Line
- Nonsystem Road
- Building Footprints

Age of Rough
Years Since Last Burn

- > 3 - 4
- > 5 - 10
- > 10 - 15
- > 15 - 20
- > 20 - 25



USDA FOREST SERVICE

BurnDate_____Tr.Winds_____Temp_____Mix Ht._____
RH_____Disp. Index_____Wind_____KBDI_____
DSR_____RX Position_____Burn Boss_____

0 0.5 1 Miles

Map Scale: 1:13,000

Date of Map Publication: 9/3/2025

NIFC FTP: https://ftp.wildfire.gov/public/incident_specific_data/Fuels/FL_FNF/OCA/

Ocala National Forest
Lake George RD
Rx Burn Unit 019-003

Burn Unit 019 - Norwalk (019-003)

Burn Subunit(s): 003
Unit/Subunit Acre(s): 168
Last Burn Date(s): 5/13/2010

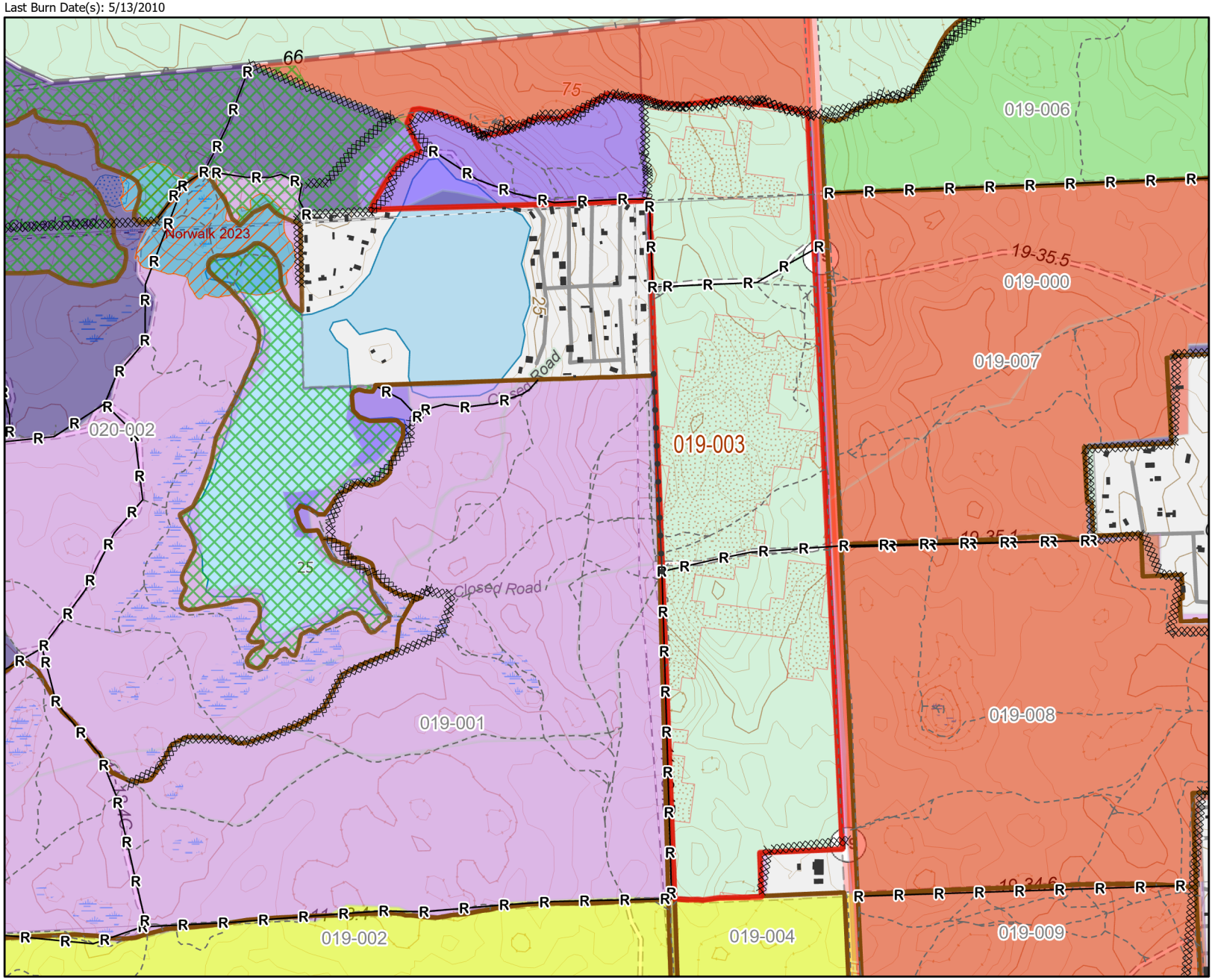

- Unit # FY26 Planned Unit
- Unit # Adjacent Burn Unit
- Burnable Footprint
- Burn Unit Exclusion
- Private/Inholding
- Past Wildfire
- Completed Dozer Line - Rx Fire
- R—R- Completed Road as Line - Rx Fire
- Completed Utility Line - Rx Fire
- Wildfire 2025
- CompartmentNames
- Power Transmission Line
- Nonsystem Road
- Building Footprints

Age of Rough
Years Since Last Burn

- 0 - 1
- > 1 - 2
- > 2 - 3
- > 3 - 4
- > 5 - 10
- > 10 - 15
- > 15 - 20
- > 20 - 25



USDA FOREST SERVICE

BurnDate_____ Tr.Winds_____ Temp_____ Mix Ht._____
RH_____ Disp. Index_____ Wind_____ KBDI_____
DSR_____ RX Position_____ Burn Boss_____

0 0.5 1 Miles

Map Scale: 1:13,000

Date of Map Publication: 9/3/2025

NIFC FTP: https://ftp.wildfire.gov/public/incident_specific_data/Fuels/FL_FNF/OCA/

Ocala National Forest
Lake George RD
Rx Burn Unit 019-004

Burn Unit 019 - Norwalk (019-004)

Burn Subunit(s): 004
Unit/Subunit Acre(s): 158
Last Burn Date(s): 2/10/2022

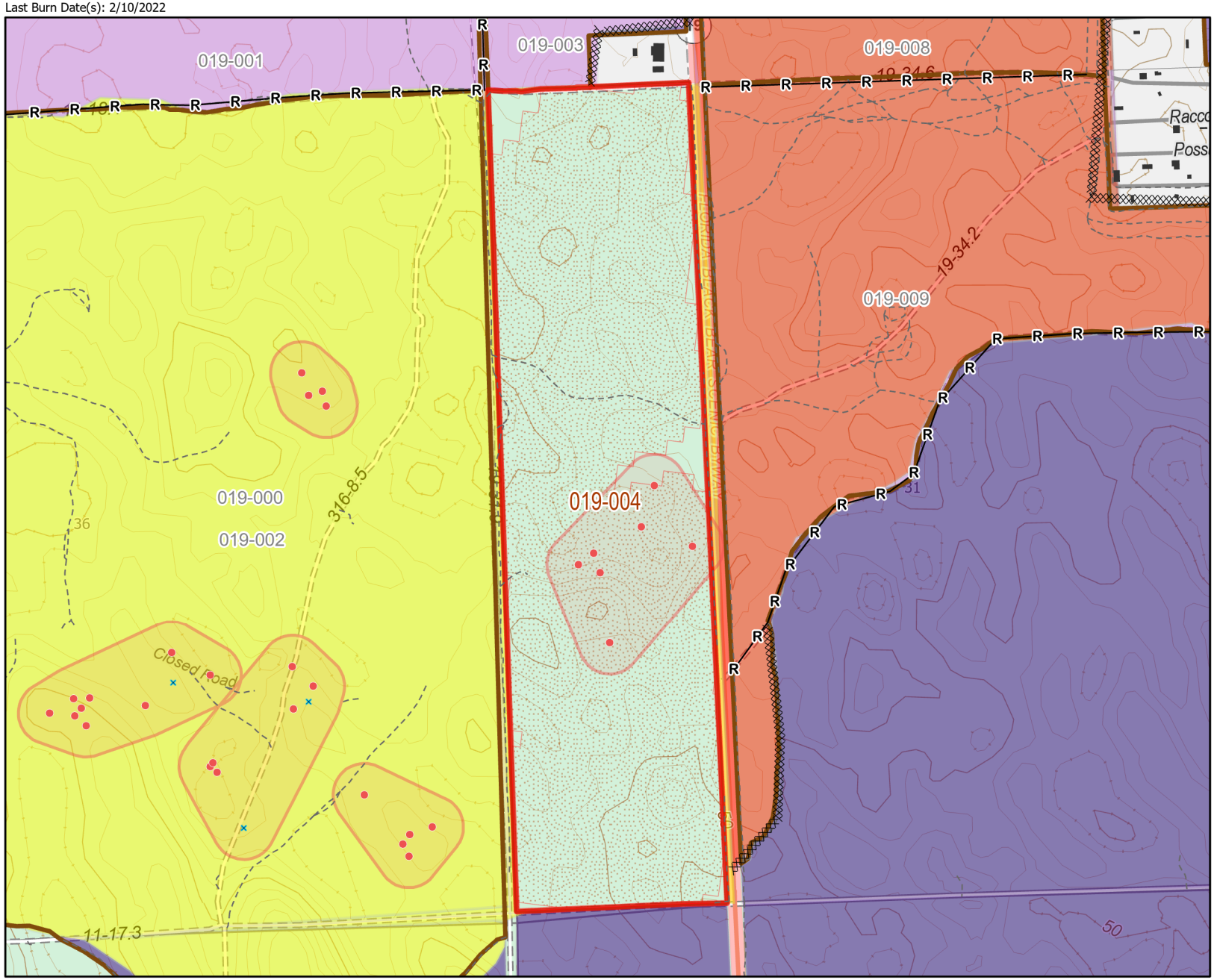

- Unit # FY26 Planned Unit
- Unit # Adjacent Burn Unit
- Burnable Footprint
- Private/Inholding
- Completed Dozer Line - Rx Fire
- R—R- Completed Road as Line - Rx Fire
- RCW Tree - To Protect
- RCW Tree - No Prep
- Wildfire 2025
- CompartmentNames
- Power Transmission Line
- Nonsystem Road
- Building Footprints

Age of Rough
Years Since Last Burn

- > 3 - 4
- > 5 - 10
- > 10 - 15
- > 20 - 25



BurnDate_____Tr.Winds_____Temp_____Mix Ht._____
RH_____Disp. Index_____Wind_____KBDI_____
DSR_____RX Position_____Burn Boss_____

Map Scale: 1:11,000

0 0.5 1 Miles

Date of Map Publication: 9/3/2025

NIFC FTP: https://ftp.wildfire.gov/public/incident_specific_data/Fuels/FL_FNF/OCA/

Ocala National Forest
Lake George RD
Rx Burn Unit 019-005

Burn Unit 019 - Norwalk (019-005)

Burn Subunit(s): 005
Unit/Subunit Acre(s): 209
Last Burn Date(s): 2/7/2024

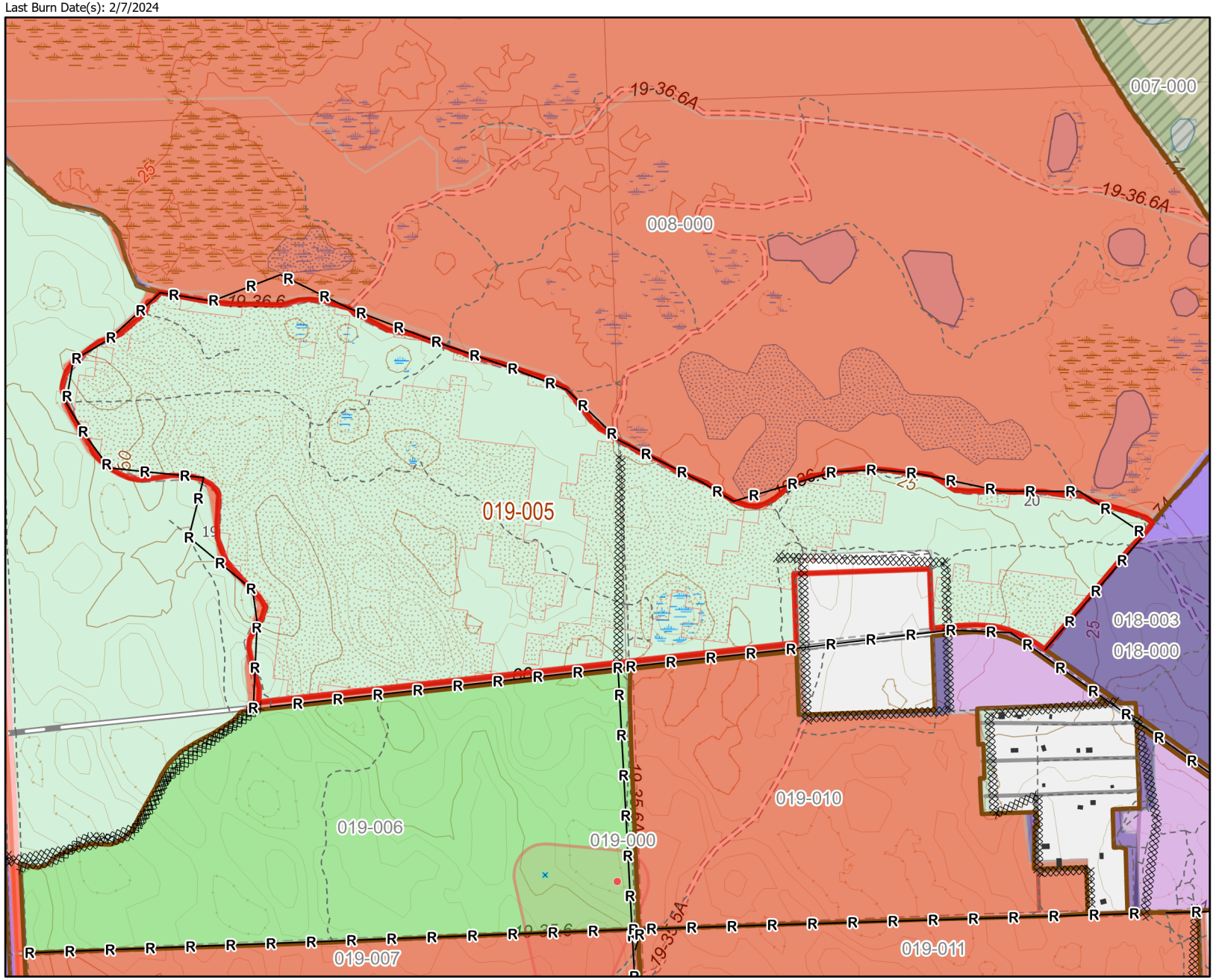

- Unit # FY26 Planned Unit
- Unit # Adjacent Burn Unit
- Completed Rx Burn
- Burnable Footprint
- Private/Inholding
- Completed Dozer Line - Rx Fire
- R—R- Completed Road as Line - Rx Fire
- RCW Tree - To Protect
- RCW Tree - No Prep
- Eagles
- Wildfire 2025
- CompartmentNames
- Power Transmission Line
- Nonsystem Road
- Building Footprints

Age of Rough
Years Since Last Burn

- 0 - 1
- > 1 - 2
- > 5 - 10
- > 10 - 15
- > 15 - 20
- > 20 - 25

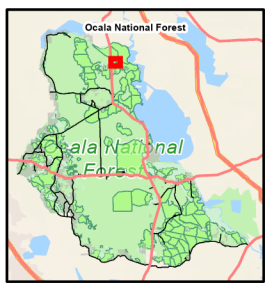

USDA FOREST SERVICE

BurnDate_____ Tr.Winds_____ Temp_____ Mix Ht._____
RH_____ Disp. Index_____ Wind_____ KBDI_____
DSR_____ RX Position_____ Burn Boss_____

Map Scale: 1:11,000

0 0.5 1 Miles

Date of Map Publication: 9/3/2025

NIFC FTP: https://ftp.wildfire.gov/public/incident_specific_data/Fuels/FL_FNF/OCA/

Ocala National Forest
Lake George RD
Rx Burn Unit 019-006

Burn Unit 019 - Norwalk (019-006)

Burn Subunit(s): 006
Unit/Subunit Acre(s): 121
Last Burn Date(s): 3/13/2024

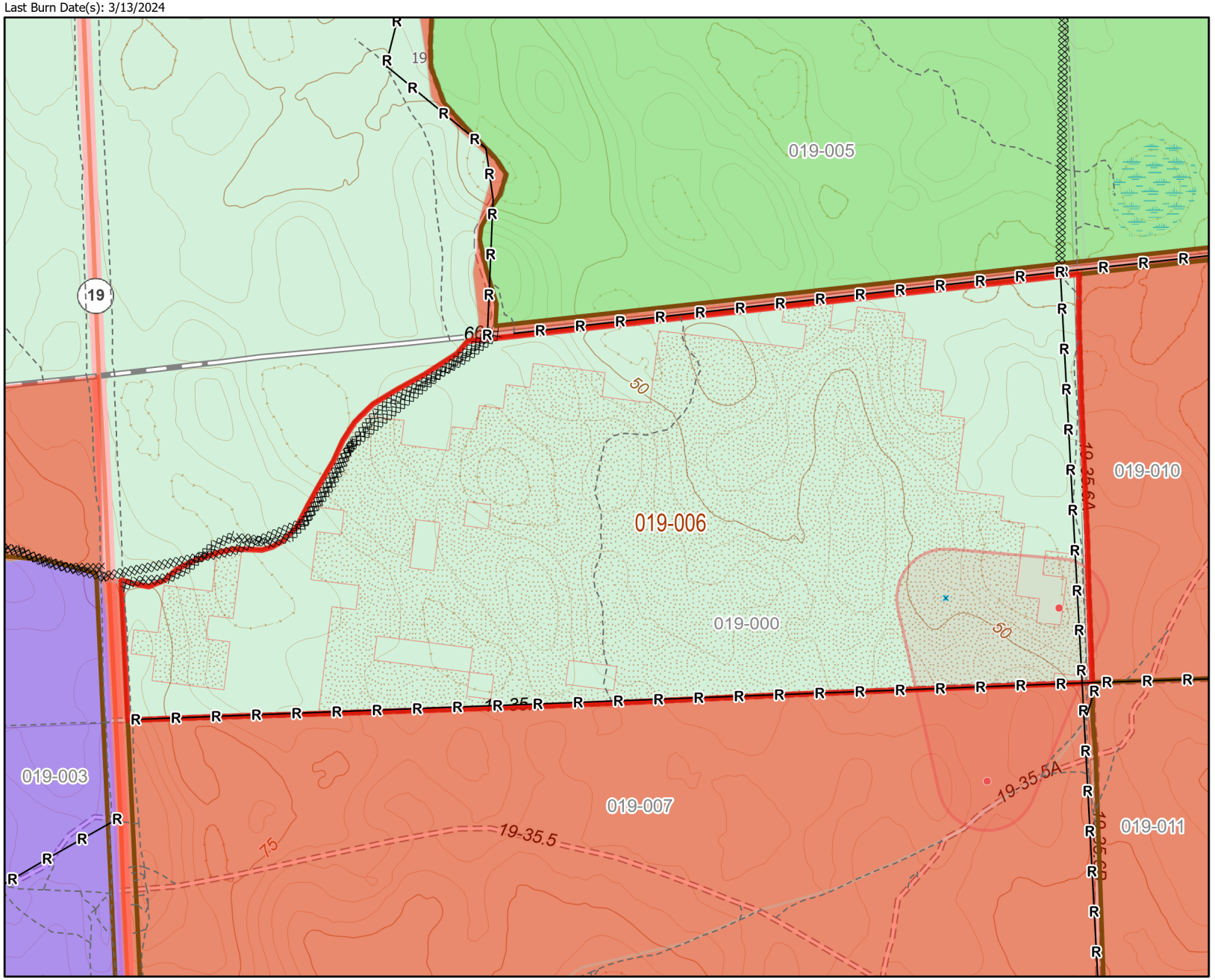

- Unit # FY26 Planned Unit
- Unit # Adjacent Burn Unit
- Burnable Footprint
- Completed Dozer Line - Rx Fire
- R—R- Completed Road as Line - Rx Fire
- RCW Tree - To Protect
- RCW Tree - No Prep
- Wildfire 2025
- CompartmentNames
- Power Transmission Line
- Nonsystem Road

Age of Rough
Years Since Last Burn

- > 1 - 2
- > 5 - 10
- > 15 - 20



USDA FOREST SERVICE

BurnDate_____Tr.Winds_____Temp_____Mix Ht._____
RH_____Disp. Index_____Wind_____KBDI_____
DSR_____RX Position_____Burn Boss_____

Map Scale: 1:7,000

0 0.33 0.65 Miles

Date of Map Publication: 9/3/2025

NIFC FTP: https://ftp.wildfire.gov/public/incident_specific_data/Fuels/FL_FNF/OCA/

Ocala National Forest
Lake George RD
Rx Burn Unit 019-007

Burn Unit 019 - Norwalk (019-007)

Burn Subunit(s): 007
Unit/Subunit Acre(s): 186
Last Burn Date(s): 1/18/2018

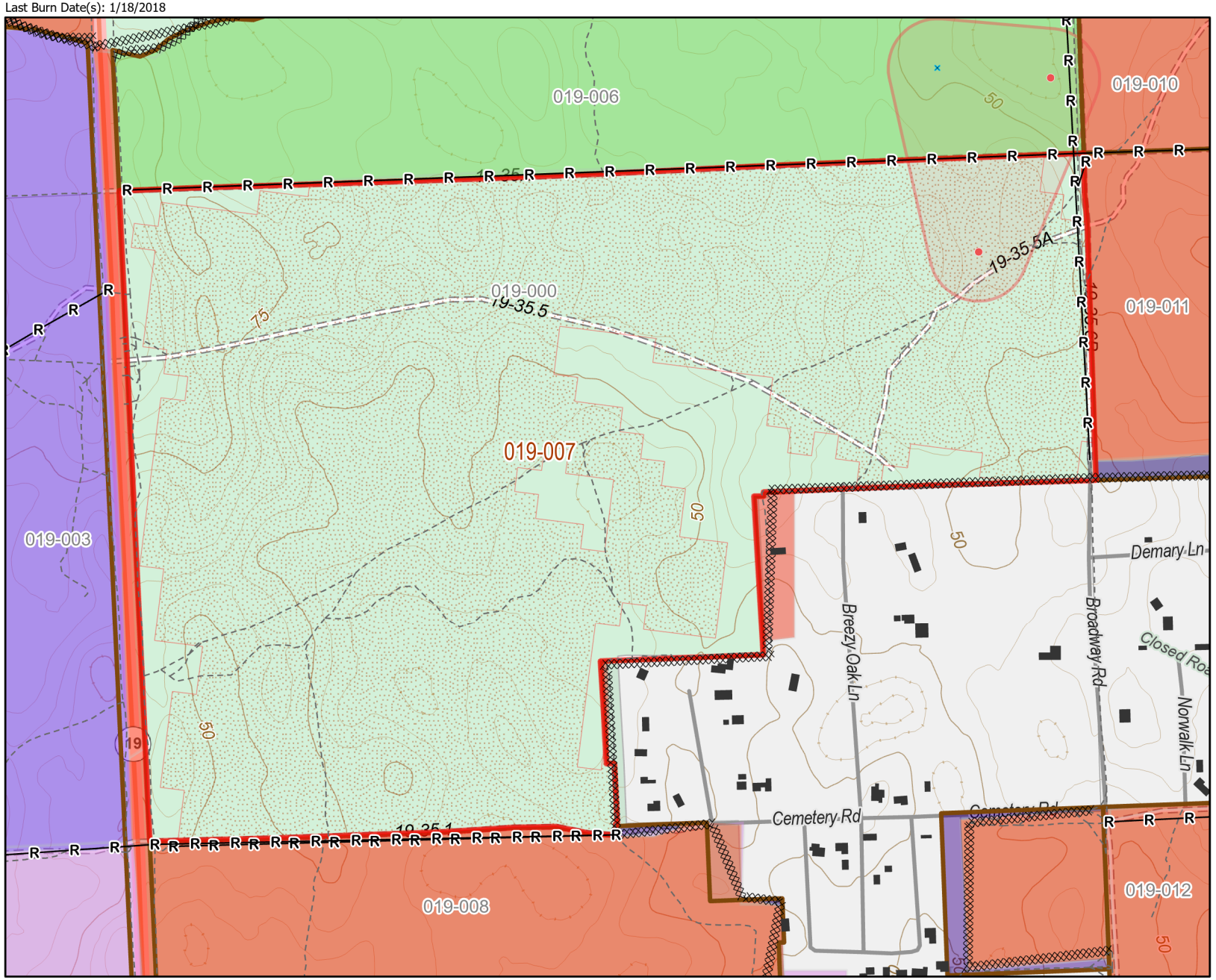

- Unit # FY26 Planned Unit
- Unit # Adjacent Burn Unit
- Burnable Footprint
- Private/Inholding
- Completed Dozer Line - Rx Fire
- R—R- Completed Road as Line - Rx Fire
- RCW Tree - To Protect
- RCW Tree - No Prep
- Wildfire 2025
- CompartmentNames
- Power Transmission Line
- Nonsystem Road
- Building Footprints

Age of Rough
Years Since Last Burn

- > 1 - 2
- > 5 - 10
- > 10 - 15
- > 15 - 20
- > 20 - 25



BurnDate_____Tr.Winds_____Temp_____Mix Ht._____
RH_____Disp. Index_____Wind_____KBDI_____
DSR_____RX Position_____Burn Boss_____

Map Scale: 1:7,000

Date of Map Publication: 9/3/2025

0 0.33 0.65 Miles

NIFC FTP: https://ftp.wildfire.gov/public/incident_specific_data/Fuels/FL_FNF/OCA/

Ocala National Forest
Lake George RD
Rx Burn Unit 019-008

Burn Unit 019 - Norwalk (019-008)

Burn Subunit(s): 008
Unit/Subunit Acre(s): 210
Last Burn Date(s): 1/24/2018

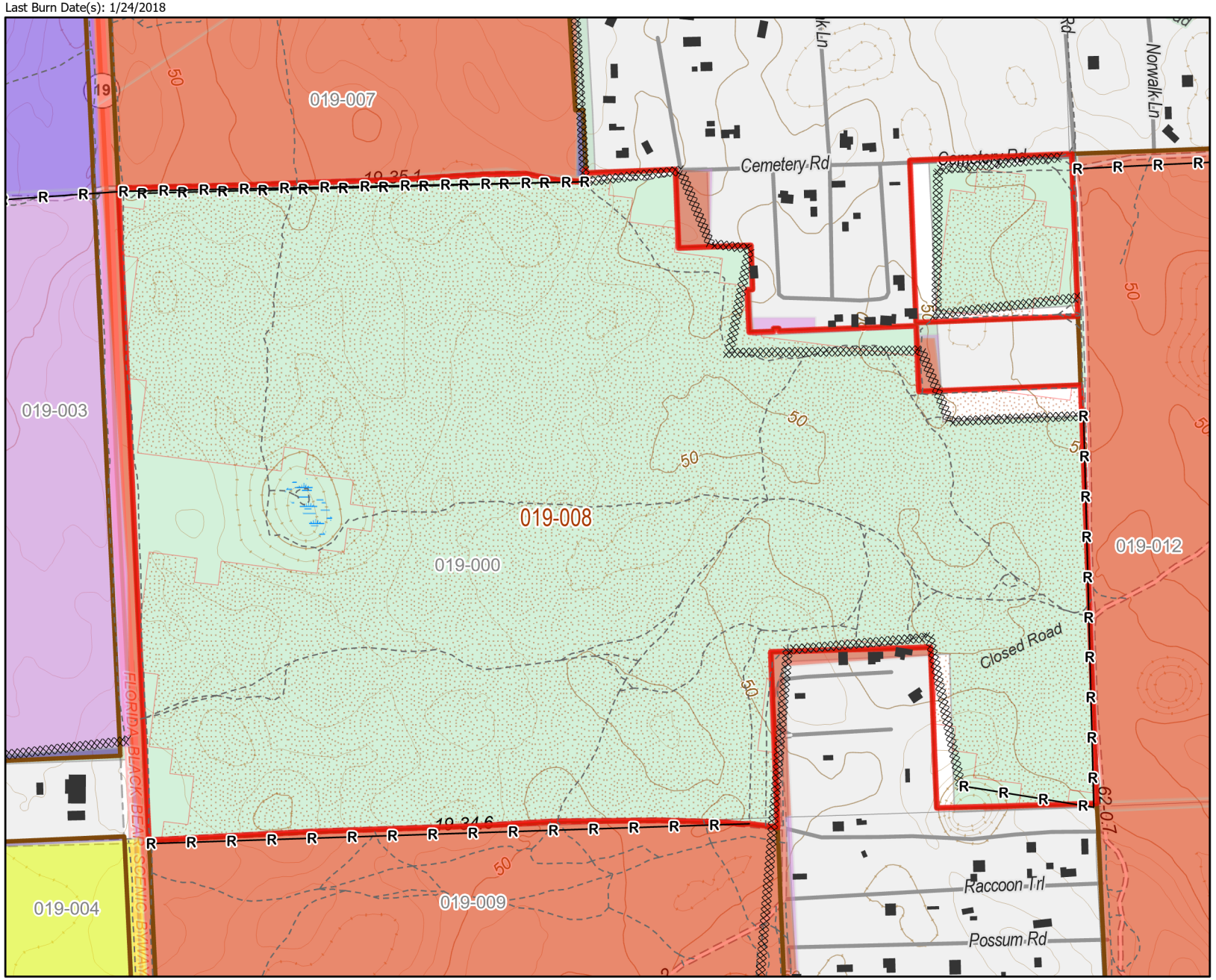

- Unit # FY26 Planned Unit
- Unit # Adjacent Burn Unit
- Burnable Footprint
- Private/Inholding
- Completed Dozer Line - Rx Fire
- R—R- Completed Road as Line - Rx Fire
- Wildfire 2025
- CompartmentNames
- Power Transmission Line
- Nonsystem Road
- Building Footprints

Age of Rough
Years Since Last Burn

- > 3 - 4
- > 5 - 10
- > 10 - 15
- > 15 - 20
- > 20 - 25



USDA FOREST SERVICE

BurnDate_____ Tr.Winds_____ Temp_____ Mix Ht._____
RH_____ Disp. Index_____ Wind_____ KBDI_____
DSR_____ RX Position_____ Burn Boss_____

Map Scale: 1:7,000

Date of Map Publication: 9/3/2025

0 0.33 0.65 Miles

NIFC FTP: https://ftp.wildfire.gov/public/incident_specific_data/Fuels/FL_FNF/OCA/

Ocala National Forest
Lake George RD
Rx Burn Unit 019-009

Burn Unit 019 - Norwalk (019-009)

Burn Subunit(s): 009
Unit/Subunit Acre(s): 173
Last Burn Date(s): 1/24/2018

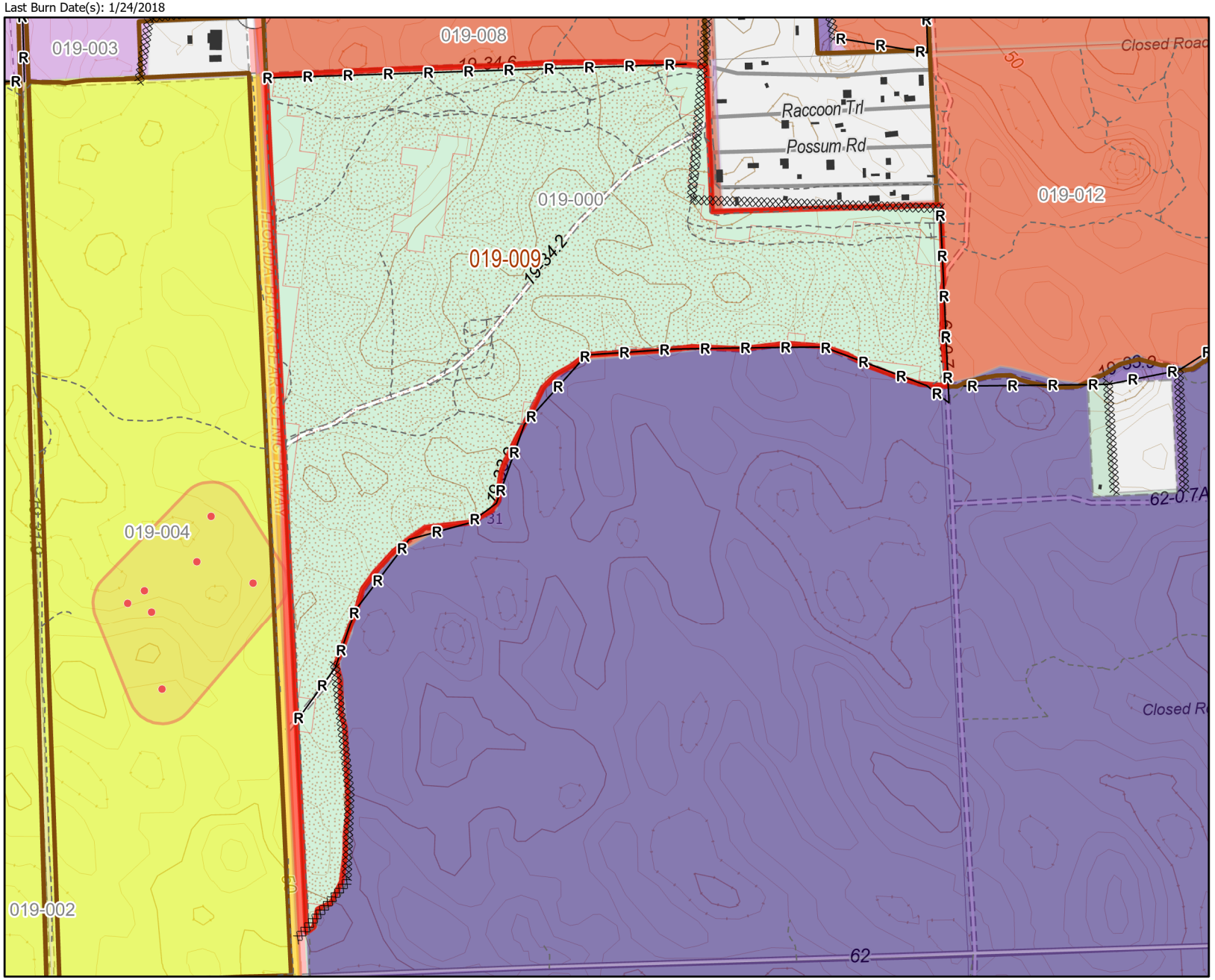

- Unit # FY26 Planned Unit
- Unit # Adjacent Burn Unit
- Burnable Footprint
- Private/Inholding
- Completed Dozer Line - Rx Fire
- R—R- Completed Road as Line - Rx Fire
- RCW Tree - To Protect
- Wildfire 2025
- CompartmentNames
- Power Transmission Line
- Nonsystem Road
- Building Footprints

Age of Rough
Years Since Last Burn

- > 3 - 4
- > 5 - 10
- > 10 - 15
- > 20 - 25



BurnDate_____ Tr.Winds_____ Temp_____ Mix Ht._____
RH_____ Disp. Index_____ Wind_____ KBDI_____
DSR_____ RX Position_____ Burn Boss_____

Map Scale: 1:10,000

Date of Map Publication: 9/3/2025

0 0.47 0.95 Miles

NIFC FTP: https://ftp.wildfire.gov/public/incident_specific_data/Fuels/FL_FNF/OCA/

Ocala National Forest
Lake George RD
Rx Burn Unit 019-010

Burn Unit 019 - Norwalk (019-010)

Burn Subunit(s): 010
Unit/Subunit Acre(s): 117
Last Burn Date(s): 1/31/2018

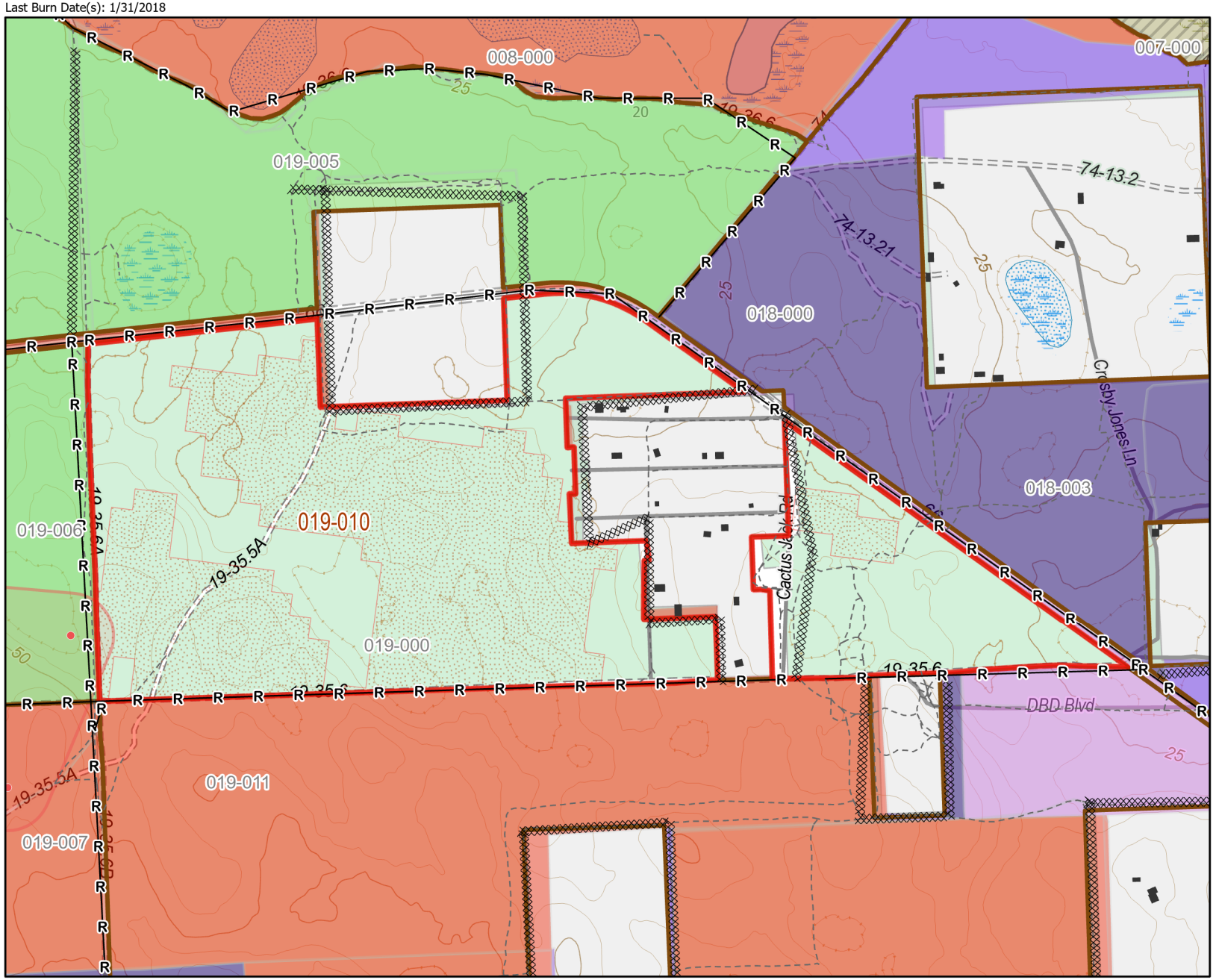

- Unit # FY26 Planned Unit
- Unit # Adjacent Burn Unit
- Completed Rx Burn
- Burnable Footprint
- Private/Inholding
- Completed Dozer Line - Rx Fire
- R—R- Completed Road as Line - Rx Fire
- RCW Tree - To Protect
- Wildfire 2025
- CompartmentNames
- Power Transmission Line
- Nonsystem Road
- Building Footprints

Age of Rough
Years Since Last Burn

- 0 - 1
- > 1 - 2
- > 5 - 10
- > 10 - 15
- > 15 - 20
- > 20 - 25

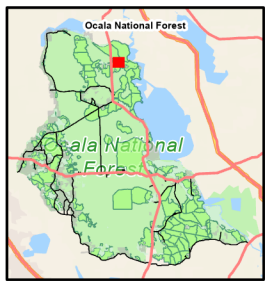

USDA FOREST SERVICE DEPARTMENT OF AGRICULTURE

BurnDate_____ Tr.Winds_____ Temp_____ Mix Ht._____
RH_____ Disp. Index_____ Wind_____ KBDI_____
DSR_____ RX Position_____ Burn Boss_____

Map Scale: 1:8,000

0 0.38 0.75 Miles

Date of Map Publication: 9/3/2025

NIFC FTP: https://ftp.wildfire.gov/public/incident_specific_data/Fuels/FL_FNF/OCA/

Ocala National Forest
Lake George RD
Rx Burn Unit 019-011

Burn Unit 019 - Norwalk (019-011)

Burn Subunit(s): 011
Unit/Subunit Acre(s): 267
Last Burn Date(s): 1/31/2018

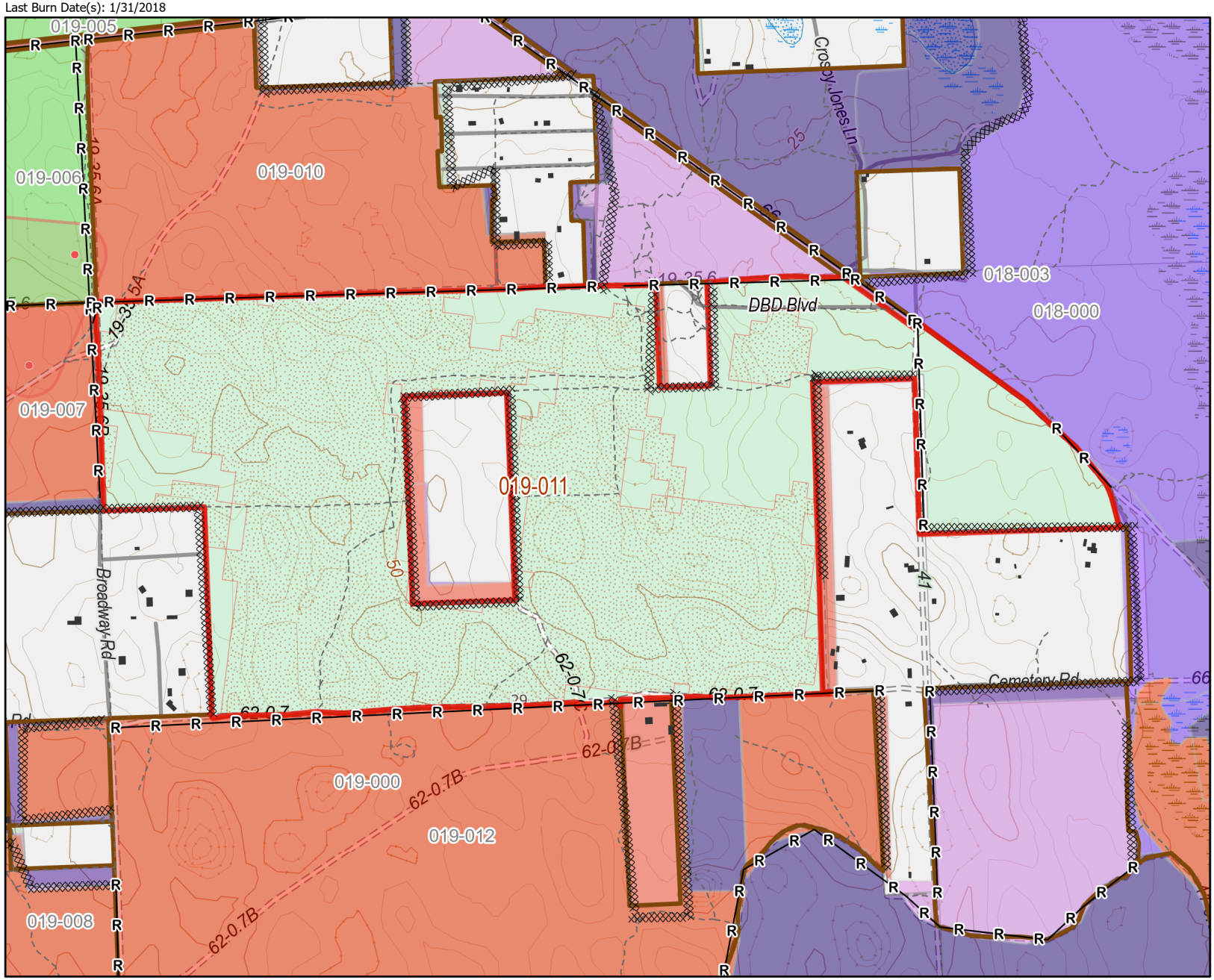

- Unit # — FY26 Planned Unit
- Unit # — Adjacent Burn Unit
- Burnable Footprint
- Private/Inholding
- Completed Dozer Line - Rx Fire
- R—R- Completed Road as Line - Rx Fire
- RCW Tree - To Protect
- RCW Tree - No Prep
- Wildfire 2025
- CompartmentNames
- Power Transmission Line
- Nonsystem Road
- Building Footprints

Age of Rough
Years Since Last Burn

- > 1 - 2
- > 5 - 10
- > 10 - 15
- > 15 - 20
- > 20 - 25

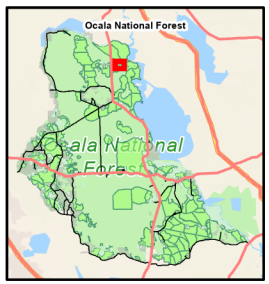

USDA FOREST SERVICE

BurnDate_____ Tr.Winds_____ Temp_____ Mix Ht._____
RH_____ Disp. Index_____ Wind_____ KBDI_____
DSR_____ RX Position_____ Burn Boss_____

0 0.5 1 Miles

Map Scale: 1:11,000

Date of Map Publication: 9/3/2025

NIFC FTP: https://ftp.wildfire.gov/public/incident_specific_data/Fuels/FL_FNF/OCA/

Ocala National Forest
Lake George RD
Rx Burn Unit 019-012

Burn Unit 019 - Norwalk (019-012)

Burn Subunit(s): 012
Unit/Subunit Acre(s): 396
Last Burn Date(s): 1/31/2018

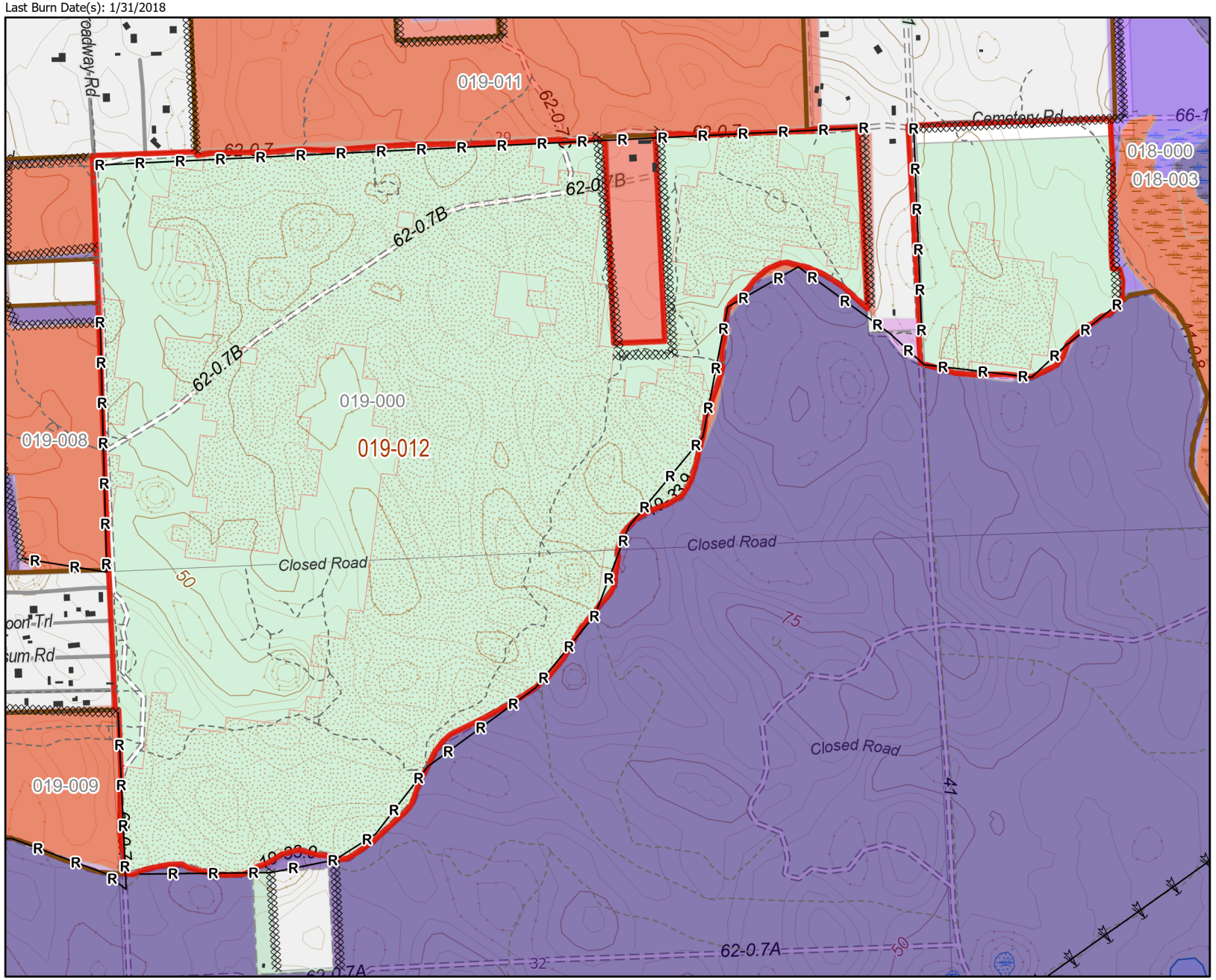

- Unit # FY26 Planned Unit
- Unit # Adjacent Burn Unit
- Burnable Footprint
- Private/Inholding
- Completed Dozer Line - Rx Fire
- R—R- Completed Road as Line - Rx Fire
- Wildfire 2025
- CompartmentNames
- Power Transmission Line
- Nonsystem Road
- Building Footprints

Age of Rough
Years Since Last Burn

- > 5 - 10
- > 10 - 15
- > 15 - 20
- > 20 - 25

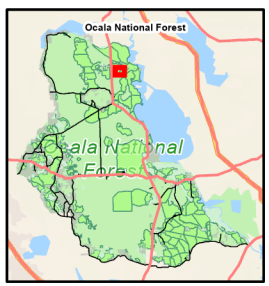

BurnDate_____ Tr.Winds_____ Temp_____ Mix Ht._____
RH_____ Disp. Index_____ Wind_____ KBDI_____
DSR_____ RX Position_____ Burn Boss_____

Map Scale: 1:11,000

Date of Map Publication: 9/3/2025

0 0.5 1 Miles

NIFC FTP: https://ftp.wildfire.gov/public/incident_specific_data/Fuels/FL_FNF/OCA/

Ocala National Forest
Lake George RD
Rx Burn Unit 020-001

Burn Unit 020 - Buckskin (020-001)

Burn Subunit(s): 001
Unit/Subunit Acre(s): 822
Last Burn Date(s):

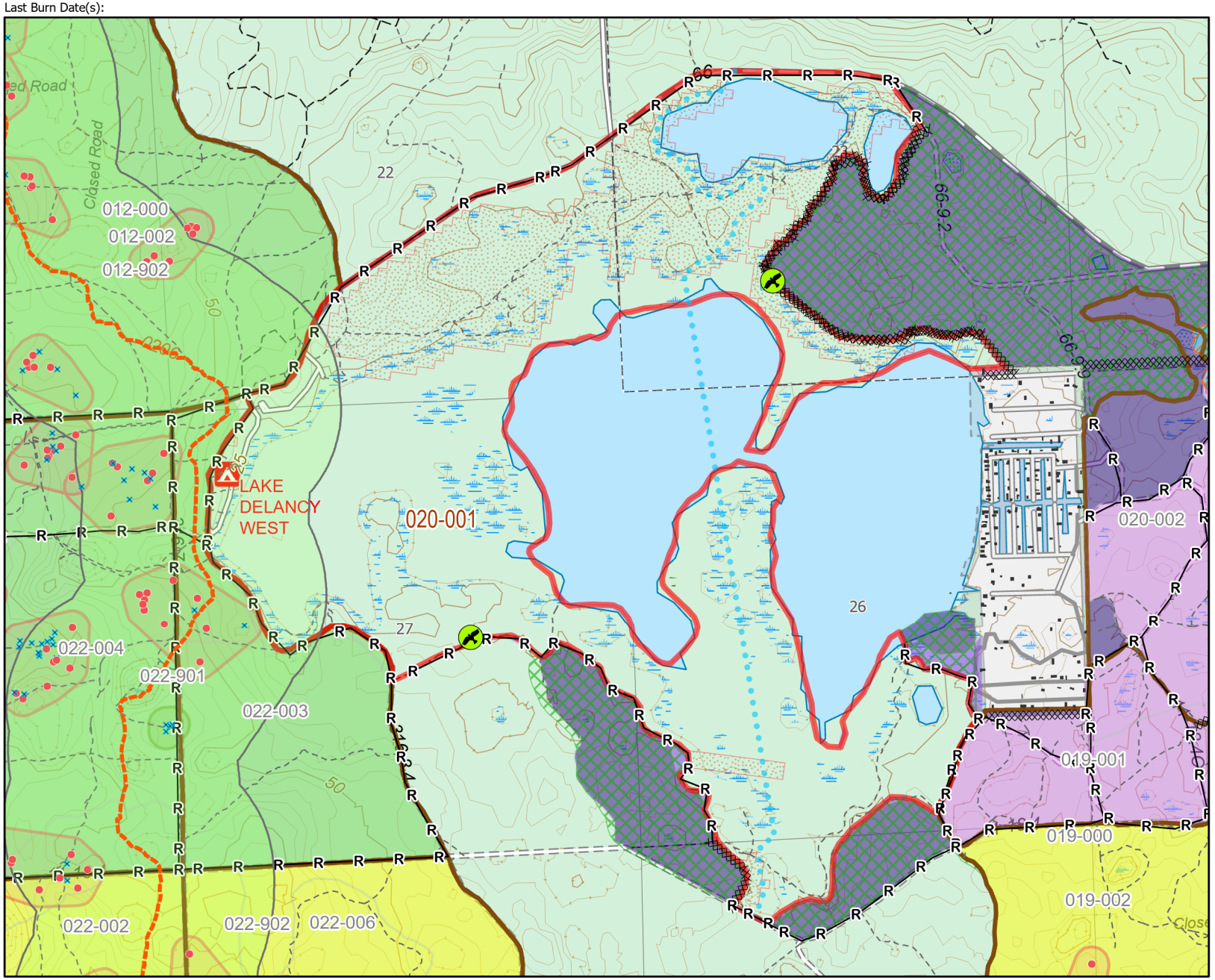

- Unit # FY26 Planned Unit
- Unit # Adjacent Burn Unit
- Burnable Footprint
- Burn Unit Exclusion
- Private/Inholding
- Past Wildfire
- Completed Dozer Line - Rx Fire
- R—R- Completed Road as Line - Rx Fire
- Completed Line Natural Feature - Rx Fire
- Florida National Scenic Trail
- RCW Tree - To Protect
- RCW Tree - No Prep
- Eagles
- Wildfire 2025
- FNST_Viewshed_Buffer
- CompartmentNames
- Power Transmission Line
- Nonsystem Road
- Building Footprints

Age of Rough
Years Since Last Burn

- > 1 - 2
- > 2 - 3
- > 3 - 4
- > 5 - 10
- > 10 - 15
- > 15 - 20
- > 20 - 25

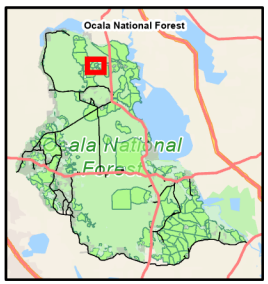

USDA FOREST SERVICE

BurnDate_____ Tr.Winds_____ Temp_____ Mix Ht._____
RH_____ Disp. Index_____ Wind_____ KBDI_____
DSR_____ RX Position_____ Burn Boss_____

0 0.75 1.5 Miles

Map Scale: 1:20,000

Date of Map Publication: 9/3/2025

NIFC FTP: https://ftp.wildfire.gov/public/incident_specific_data/Fuels/FL_FNF/OCA/

Ocala National Forest
Lake George RD
Rx Burn Unit 020-002

Burn Unit 020 - Buckskin (020-002)

Burn Subunit(s): 002
Unit/Subunit Acre(s): 197
Last Burn Date(s): 8/5/2010

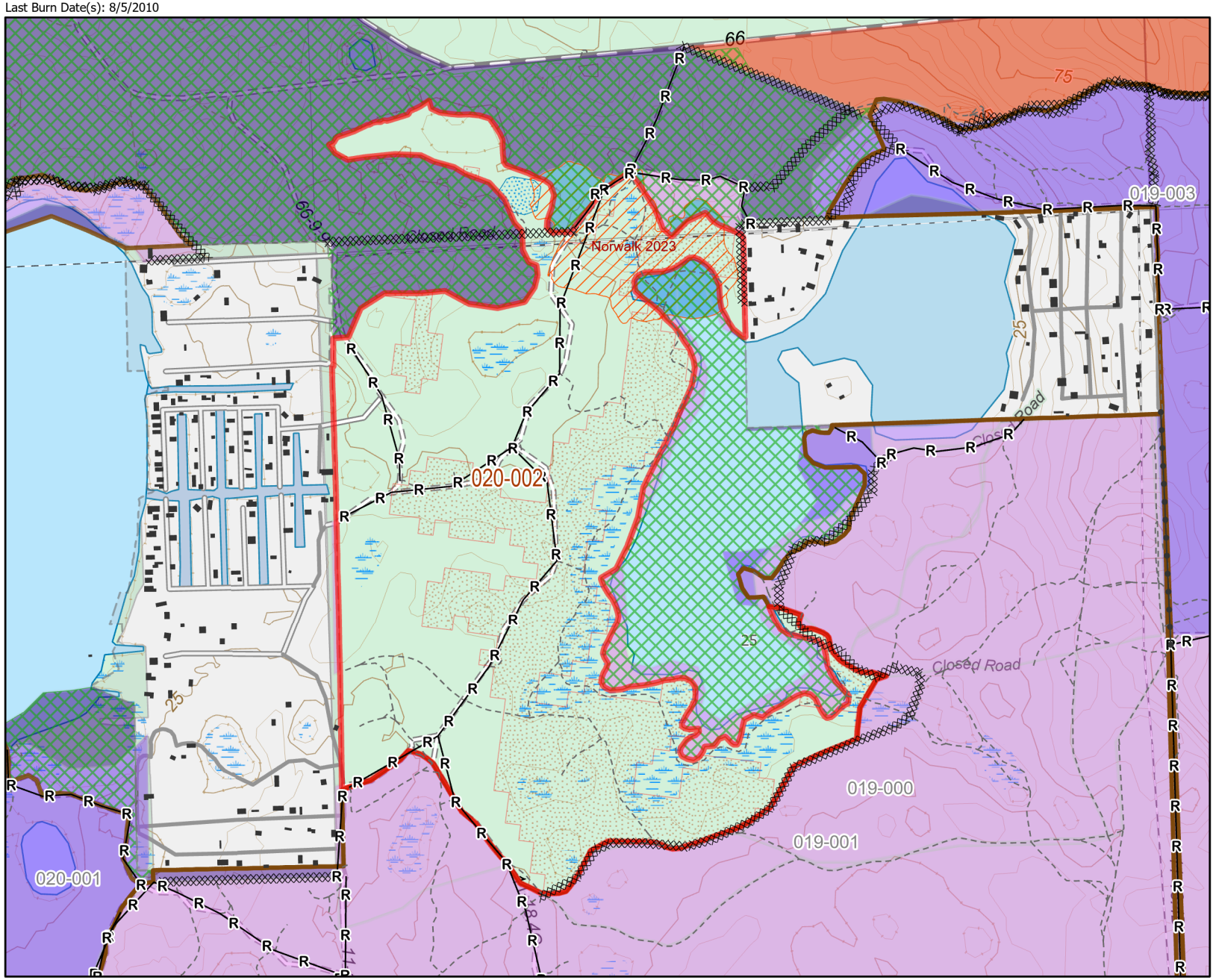

- Unit # FY26 Planned Unit
- Unit # Adjacent Burn Unit
- Burnable Footprint
- Burn Unit Exclusion
- Private/Inholding
- Past Wildfire
- Completed Dozer Line - Rx Fire
- R—R- Completed Road as Line - Rx Fire
- Completed Utility Line - Rx Fire
- Wildfire 2025
- CompartmentNames
- Power Transmission Line
- Nonsystem Road
- Building Footprints

Age of Rough
Years Since Last Burn

- > 2 - 3
- > 5 - 10
- > 10 - 15
- > 15 - 20
- > 20 - 25

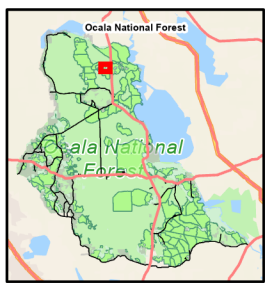

USDA FOREST SERVICE

BurnDate_____ Tr.Winds_____ Temp_____ Mix Ht._____
RH_____ Disp. Index_____ Wind_____ KBDI_____
DSR_____ RX Position_____ Burn Boss_____

Map Scale: 1:11,000

0 0.5 1 Miles

Date of Map Publication: 9/3/2025

NIFC FTP: https://ftp.wildfire.gov/public/incident_specific_data/Fuels/FL_FNF/OCA/

Ocala National Forest
Lake George RD
Rx Burn Unit 022-001

Burn Unit 022 - Riverside (022-001)

Burn Subunit(s): 001
Unit/Subunit Acre(s): 336
Last Burn Date(s): 1/24/2024

- Unit # FY26 Planned Unit
- Unit # Adjacent Burn Unit
- Completed Rx Burn
- Burnable Footprint
- Burn Unit Exclusion
- Completed Dozer Line - Rx Fire
- R—R- Completed Road as Line - Rx Fire
- RCW Tree - To Protect
- Helispot - Approved
- Wildfire 2025
- CompartmentNames
- Power Transmission Line
- Nonsystem Road
- Building Footprints

Age of Rough
Years Since Last Burn

- 0 - 1
- > 1 - 2
- > 3 - 4
- > 5 - 10
- > 10 - 15
- > 20 - 25

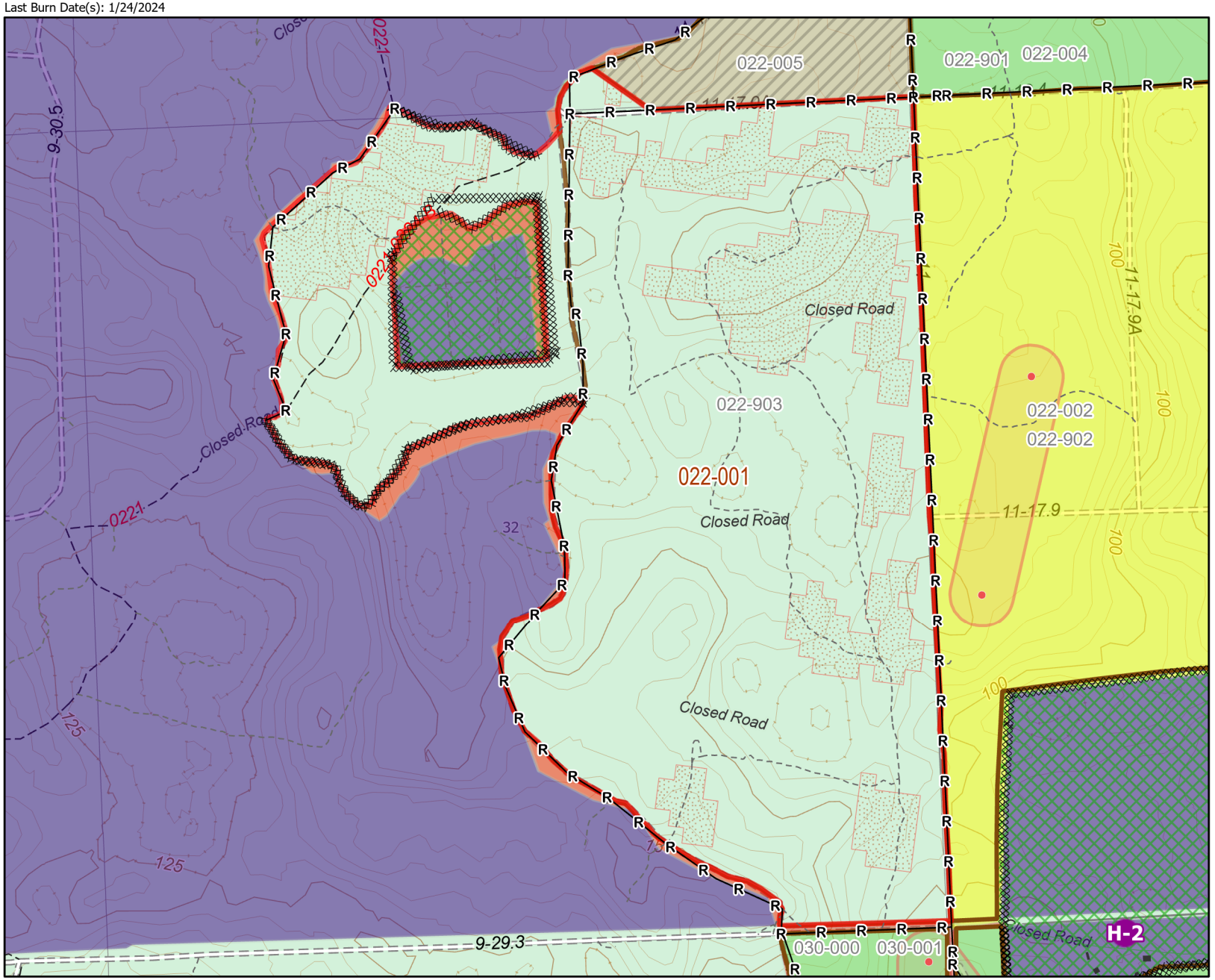



USDA FOREST SERVICE

BurnDate_____ Tr.Winds_____ Temp_____ Mix Ht._____
RH_____ Disp. Index_____ Wind_____ KBDI_____
DSR_____ RX Position_____ Burn Boss_____

Map Scale: 1:11,000

0 0.5 1 Miles

Date of Map Publication: 9/3/2025

NIFC FTP: https://ftp.wildfire.gov/public/incident_specific_data/Fuels/FL_FNF/OCA/

Ocala National Forest
Lake George RD
Rx Burn Unit 022-002

Burn Unit 022 - Riverside (022-002)

Burn Subunit(s): 002
Unit/Subunit Acre(s): 593
Last Burn Date(s): 3/18/2022

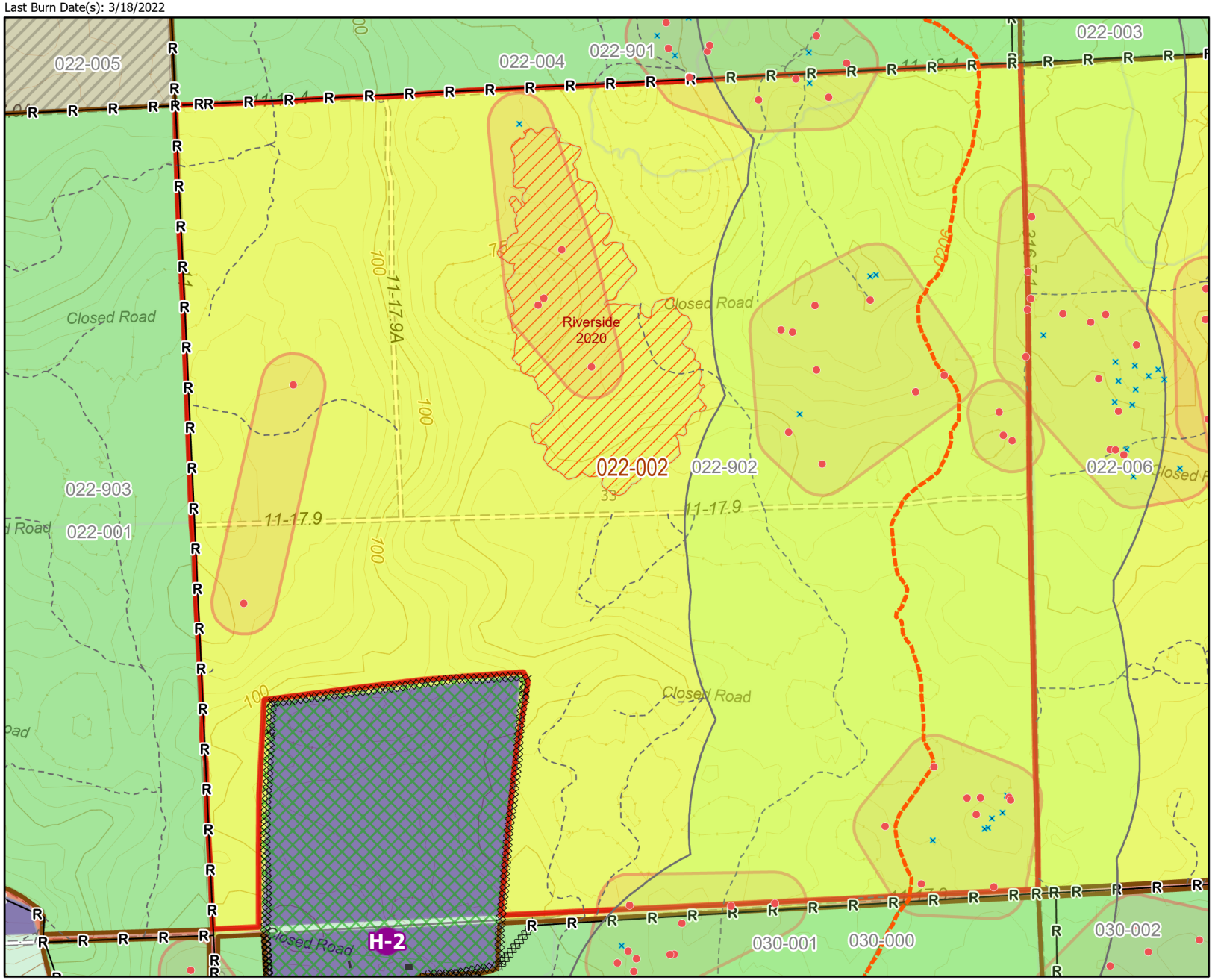

- FY26 Planned Unit
- Adjacent Burn Unit
- Completed Rx Burn
- Burn Unit Exclusion
- Past Wildfire
- Completed Dozer Line - Rx Fire
- Completed Road as Line - Rx Fire
- Florida National Scenic Trail
- RCW Tree - To Protect
- RCW Tree - No Prep
- Helispot - Approved
- Wildfire 2025
- FNST_Viewshed_Buffer
- CompartmentNames
- Power Transmission Line
- Nonsystem Road
- Building Footprints

Age of Rough
Years Since Last Burn

- 0 - 1
- > 1 - 2
- > 3 - 4
- > 5 - 10
- > 10 - 15
- > 20 - 25



USDA FOREST SERVICE

BurnDate_____Tr.Winds_____Temp_____Mix Ht._____
RH_____Disp. Index_____Wind_____KBDI_____
DSR_____RX Position_____Burn Boss_____

Map Scale: 1:11,000

Date of Map Publication: 9/3/2025

0 0.5 1 Miles

NIFC FTP: https://ftp.wildfire.gov/public/incident_specific_data/Fuels/FL_FNF/OCA/

Ocala National Forest
Lake George RD
Rx Burn Unit 022-003

Burn Unit 022 - Riverside (022-003)

Burn Subunit(s): 003
Unit/Subunit Acre(s): 197
Last Burn Date(s): 1/19/2024

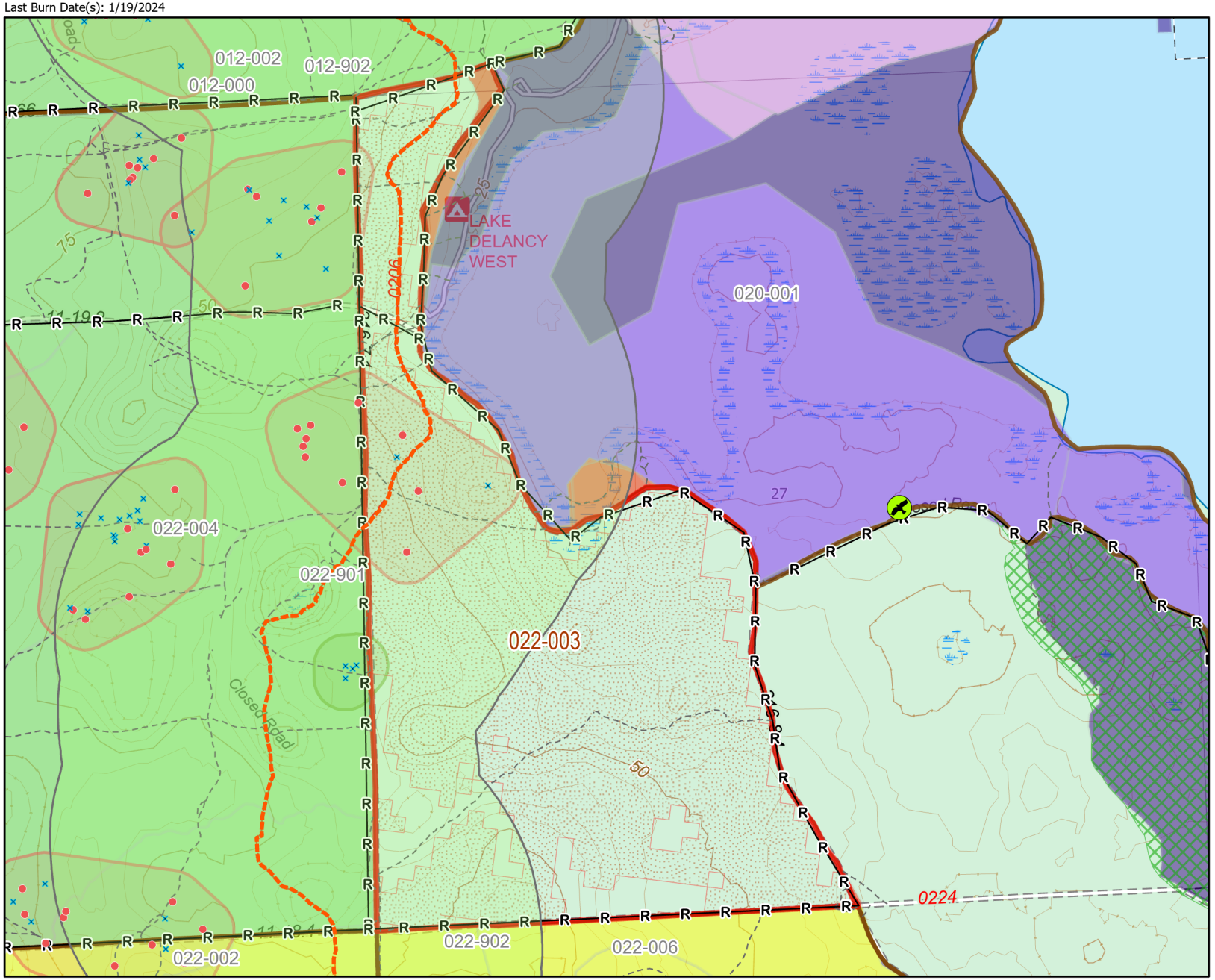

- Unit # FY26 Planned Unit
- Unit # Adjacent Burn Unit
- Burnable Footprint
- Burn Unit Exclusion
- R—R- Completed Road as Line - Rx Fire
- Florida National Scenic Trail
- RCW Tree - To Protect
- RCW Tree - No Prep
- Eagles
- Wildfire 2025
- FNST_Viewshed_Buffer
- CompartmentNames
- Power Transmission Line
- Nonsystem Road

Age of Rough
Years Since Last Burn

- > 1 - 2
- > 3 - 4
- > 5 - 10
- > 10 - 15
- > 15 - 20
- > 20 - 25

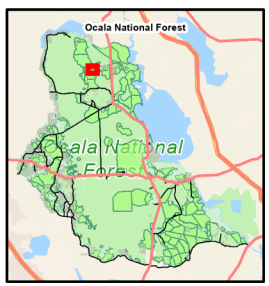

USDA FOREST SERVICE

BurnDate_____ Tr.Winds_____ Temp_____ Mix Ht._____
RH_____ Disp. Index_____ Wind_____ KBDI_____
DSR_____ RX Position_____ Burn Boss_____

Map Scale: 1:11,000

0 0.5 1 Miles

Date of Map Publication: 9/3/2025

NIFC FTP: https://ftp.wildfire.gov/public/incident_specific_data/Fuels/FL_FNF/OCA/

Ocala National Forest
Lake George RD
Rx Burn Unit 022-004

Burn Unit 022 - Riverside (022-004)

Burn Subunit(s): 004
Unit/Subunit Acre(s): 668
Last Burn Date(s): 1/19/2024

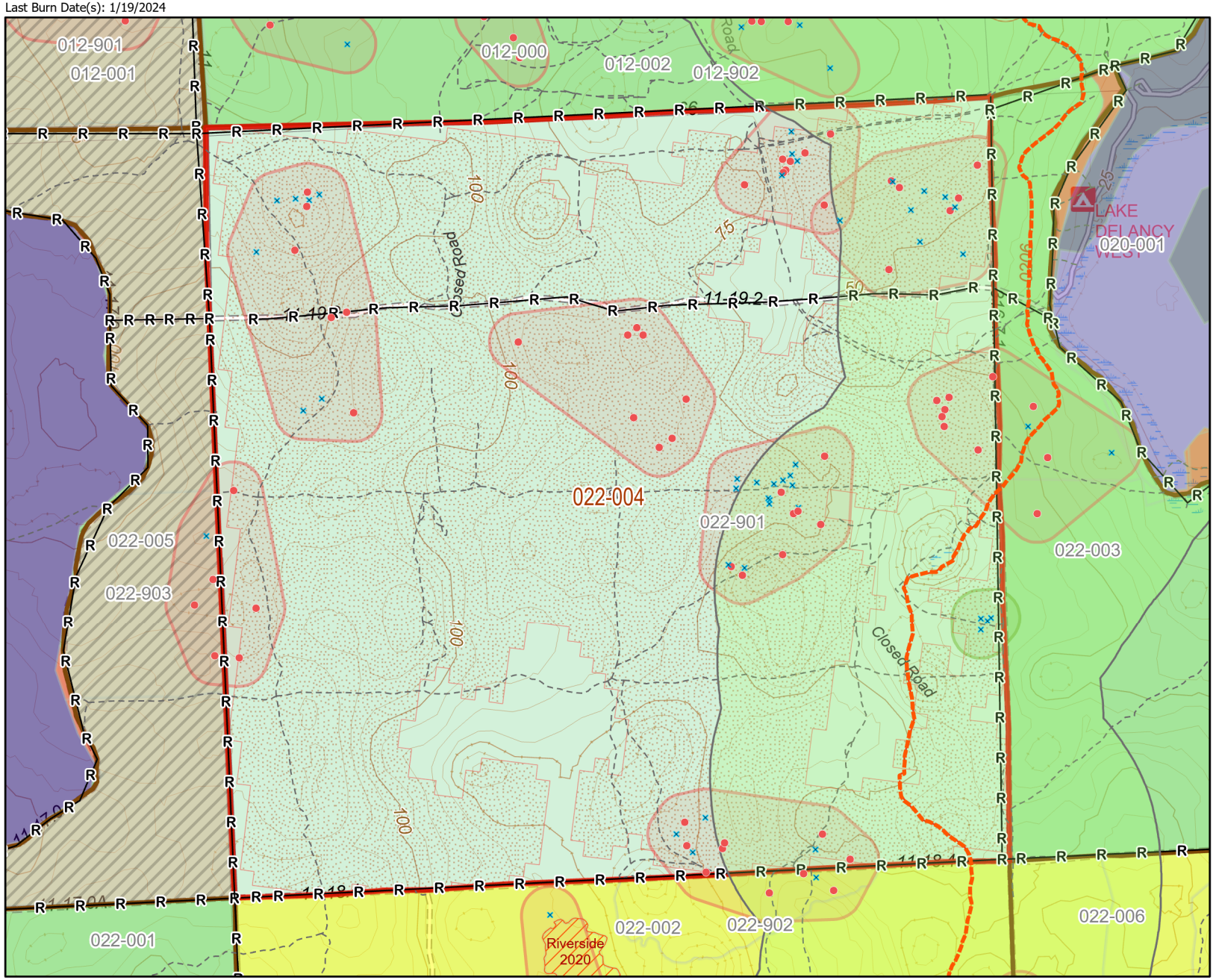

- FY26 Planned Unit
- Adjacent Burn Unit
- Completed Rx Burn
- Burnable Footprint
- Past Wildfire
- Completed Road as Line - Rx Fire
- Florida National Scenic Trail
- RCW Tree - To Protect
- RCW Tree - No Prep
- Wildfire 2025
- FNST_Viewshed_Buffer
- CompartmentNames
- Power Transmission Line
- Nonsystem Road

Age of Rough
Years Since Last Burn

- 0 - 1
- > 1 - 2
- > 3 - 4
- > 5 - 10
- > 15 - 20
- > 20 - 25

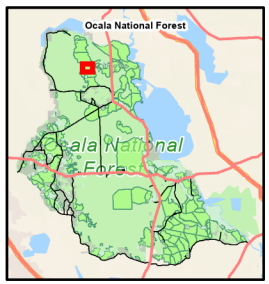

USDA FOREST SERVICE

BurnDate_____Tr.Winds_____Temp_____Mix Ht._____
RH_____Disp. Index_____Wind_____KBDI_____
DSR_____RX Position_____Burn Boss_____

0 0.5 1 Miles

Map Scale: 1:12,000

Date of Map Publication: 9/3/2025

NIFC FTP: https://ftp.wildfire.gov/public/incident_specific_data/Fuels/FL_FNF/OCA/

Ocala National Forest
Lake George RD
Rx Burn Unit 022-006

Burn Unit 022 - Riverside (022-006)

Burn Subunit(s): 006
Unit/Subunit Acre(s): 474
Last Burn Date(s):

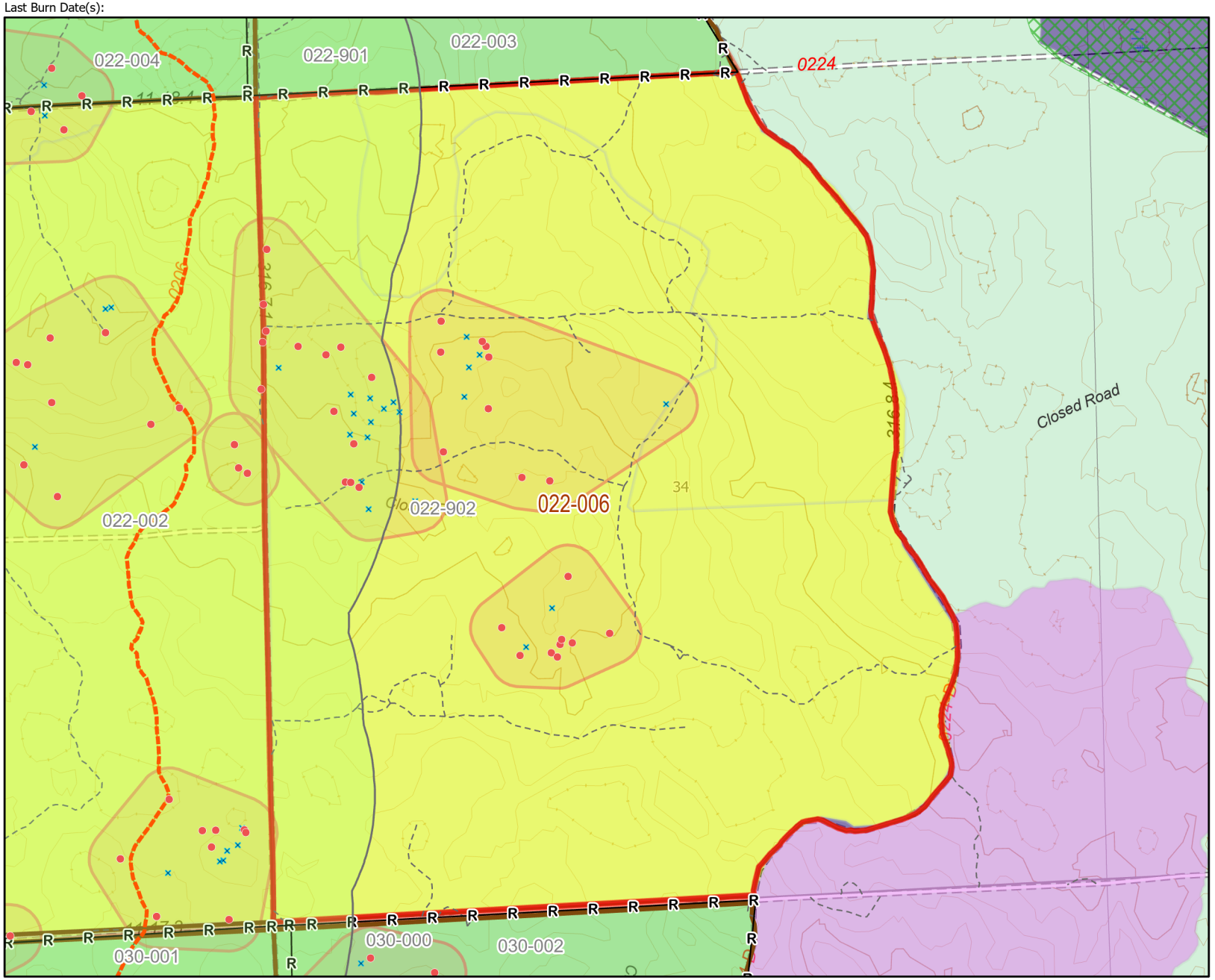

- Unit # FY26 Planned Unit
- Unit # Adjacent Burn Unit
- Burn Unit Exclusion
- R—R- Completed Road as Line - Rx Fire
- Florida National Scenic Trail
- RCW Tree - To Protect
- RCW Tree - No Prep
- Wildfire 2025
- FNST_Viewshed_Buffer
- CompartmentNames
- Power Transmission Line
- Nonsystem Road

Age of Rough
Years Since Last Burn

- > 1 - 2
- > 3 - 4
- > 5 - 10
- > 10 - 15
- > 20 - 25



USDA FOREST SERVICE

BurnDate_____ Tr.Winds_____ Temp_____ Mix Ht._____
RH_____ Disp. Index_____ Wind_____ KBDI_____
DSR_____ RX Position_____ Burn Boss_____

Map Scale: 1:11,000

Date of Map Publication: 9/3/2025

0 0.5 1 Miles

NIFC FTP: https://ftp.wildfire.gov/public/incident_specific_data/Fuels/FL_FNF/OCA/

Ocala National Forest
Lake George RD
Rx Burn Unit 030-001

Burn Unit 030 - Hastings (030-001)

Burn Subunit(s): 001
Unit/Subunit Acre(s): 761
Last Burn Date(s): 1/26/2024

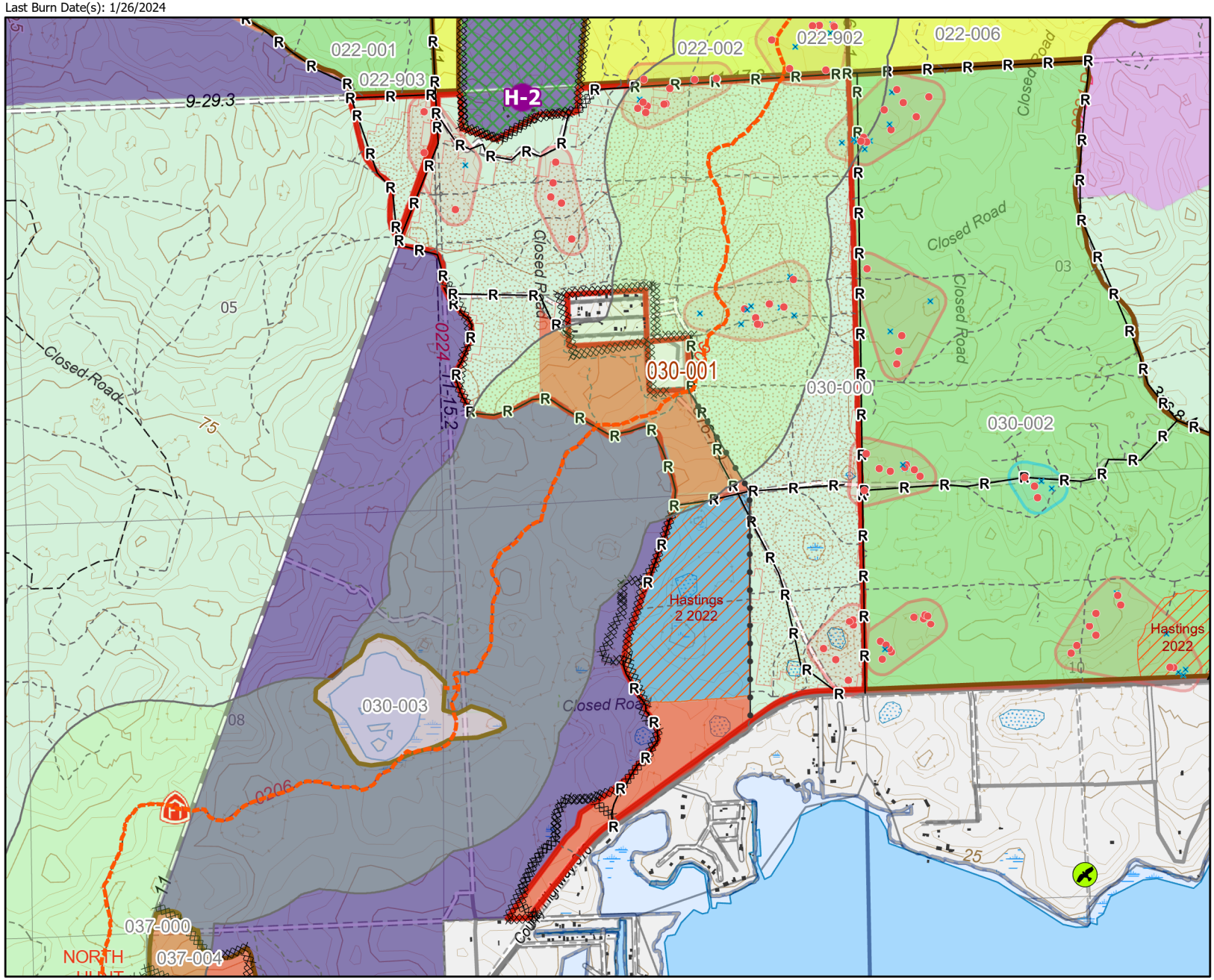

- Unit # FY26 Planned Unit
- Unit # Adjacent Burn Unit
- Burnable Footprint
- Burn Unit Exclusion
- Private/Inholding
- State Ownership
- Past Wildfire
- Completed Dozer Line - Rx Fire
- R—R- Completed Road as Line - Rx Fire
- Completed Utility Line - Rx Fire
- Florida National Scenic Trail
- RCW Tree - To Protect
- RCW Tree - No Prep
- Eagles
- Helispot - Approved
- Wildfire 2025
- FNST_Viewshed_Buffer
- CompartmentNames
- Power Transmission Line
- Nonsystem Road
- Building Footprints

Age of Rough
Years Since Last Burn

- > 1 - 2
- > 2 - 3
- > 3 - 4
- > 5 - 10
- > 10 - 15



BurnDate_____Tr.Winds_____Temp_____Mix Ht._____
RH_____Disp. Index_____Wind_____KBDI_____
DSR_____RX Position_____Burn Boss_____

Map Scale: 1:22,000

0 1 2 Miles

Date of Map Publication: 9/3/2025

NIFC FTP: https://ftp.wildfire.gov/public/incident_specific_data/Fuels/FL_FNF/OCA/

Ocala National Forest
Lake George RD
Rx Burn Unit 030-002

Burn Unit 030 - Hastings (030-002)

Burn Subunit(s): 002
Unit/Subunit Acre(s): 767
Last Burn Date(s): 1/27/2024

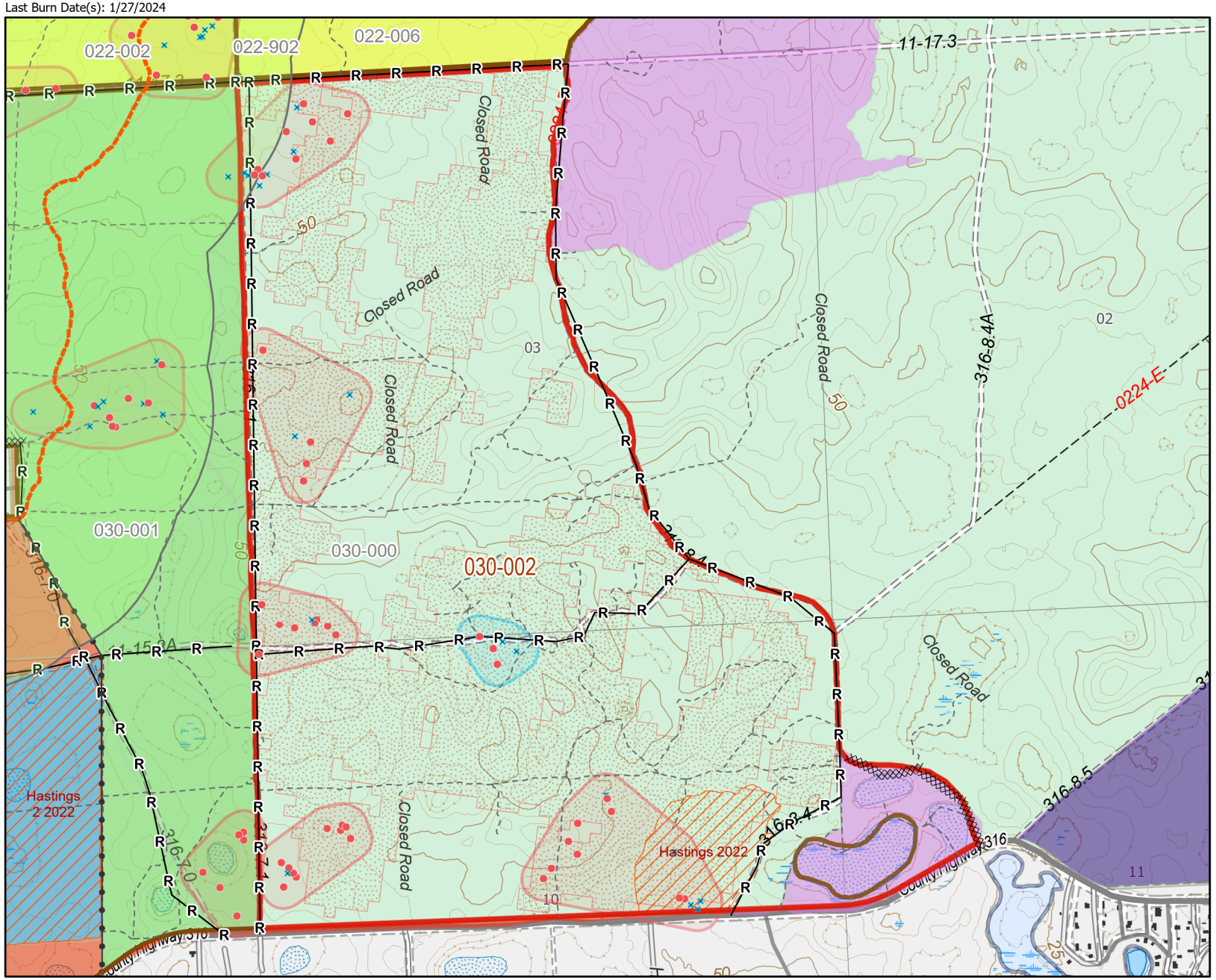

- Unit # — FY26 Planned Unit
- Unit # — Adjacent Burn Unit
- Burnable Footprint
- Private/Inholding
- State Ownership
- Past Wildfire
- Completed Dozer Line - Rx Fire
- R—R- Completed Road as Line - Rx Fire
- Completed Utility Line - Rx Fire
- Florida National Scenic Trail
- RCW Tree - To Protect
- RCW Tree - No Prep
- Wildfire 2025
- FNST_Viewshed_Buffer
- CompartmentNames
- Power Transmission Line
- Nonsystem Road
- Building Footprints

Age of Rough
Years Since Last Burn

- > 1 - 2
- > 2 - 3
- > 3 - 4
- > 5 - 10
- > 10 - 15
- > 20 - 25

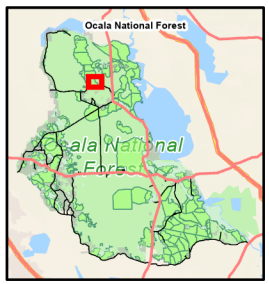

USDA FOREST SERVICE — DEPARTMENT OF AGRICULTURE

BurnDate_____ Tr.Winds_____ Temp_____ Mix Ht._____
RH_____ Disp. Index_____ Wind_____ KBDI_____
DSR_____ RX Position_____ Burn Boss_____

Map Scale: 1:16,000

0 0.75 1.5 Miles

Date of Map Publication: 9/3/2025

NIFC FTP: https://ftp.wildfire.gov/public/incident_specific_data/Fuels/FL_FNF/OCA/

Ocala National Forest
Lake George RD
Rx Burn Unit 030-003

Burn Unit 030 - Hastings (030-003)

Burn Subunit(s): 003
Unit/Subunit Acre(s): 48
Last Burn Date(s): 7/31/2011

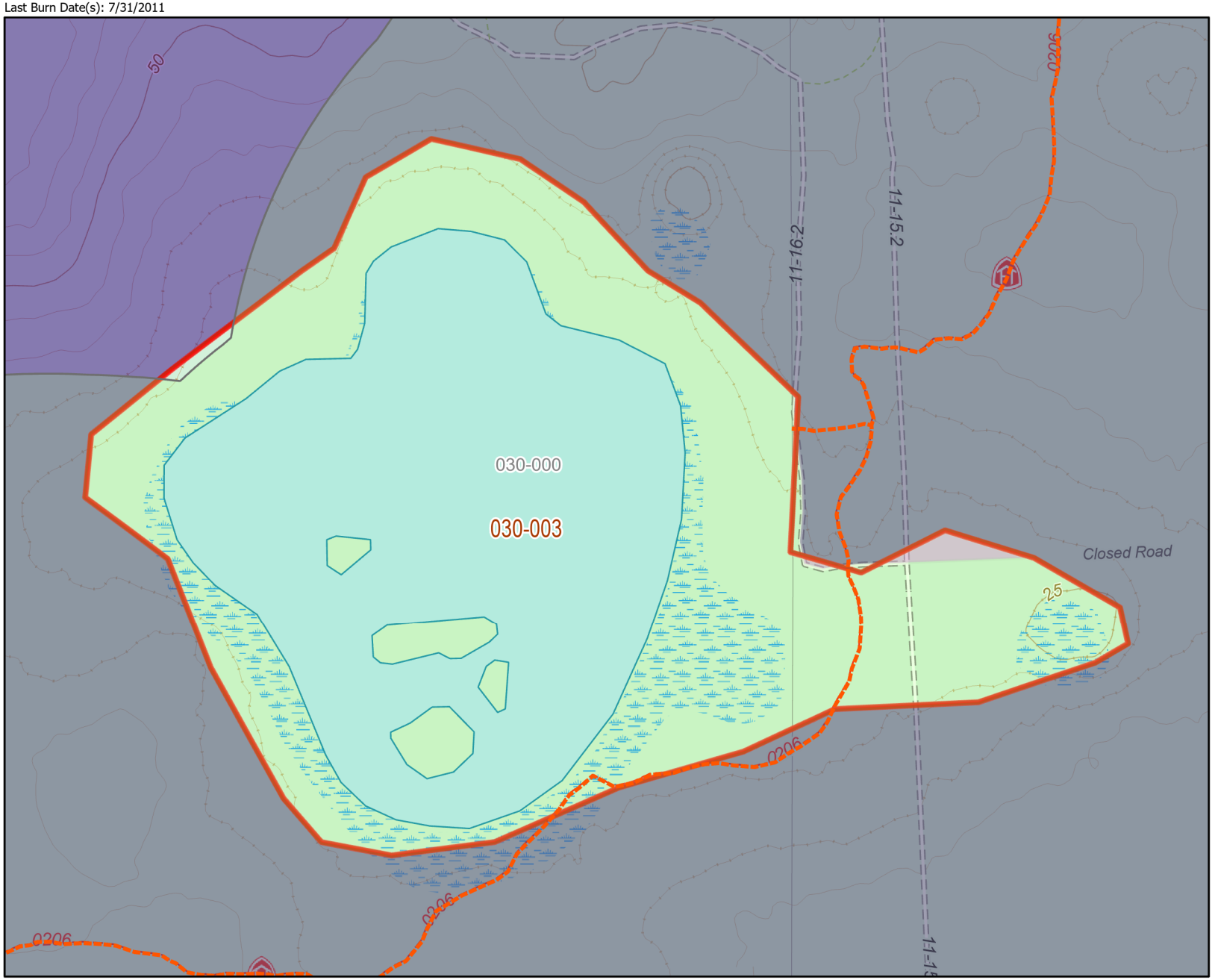

Unit # FY26 Planned Unit

Unit # Adjacent Burn Unit

Florida National Scenic Trail

Wildfire 2025

FNST_Viewshed_Buffer

CompartmentNames

Power Transmission Line

Nonsystem Road

Age of Rough
Years Since Last Burn

> 10 - 15

> 20 - 25

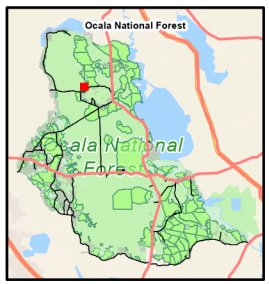

USDA

FOREST SERVICE
US
DEPARTMENT OF AGRICULTURE

BurnDate_____Tr.Winds_____Temp_____Mix Ht._____
RH_____Disp. Index_____Wind_____KBDI_____
DSR_____RX Position_____Burn Boss_____

Map Scale: 1:4,000

N

Date of Map Publication: 9/3/2025

0 0.17 0.35 Miles

NIFC FTP: https://ftp.wildfire.gov/public/incident_specific_data/Fuels/FL_FNF/OCA/

Ocala National Forest
Lake George RD
Rx Burn Unit 034-001

Burn Unit 034 - Ft Gates (034-001)

Burn Subunit(s): 001
Unit/Subunit Acre(s): 31
Last Burn Date(s):

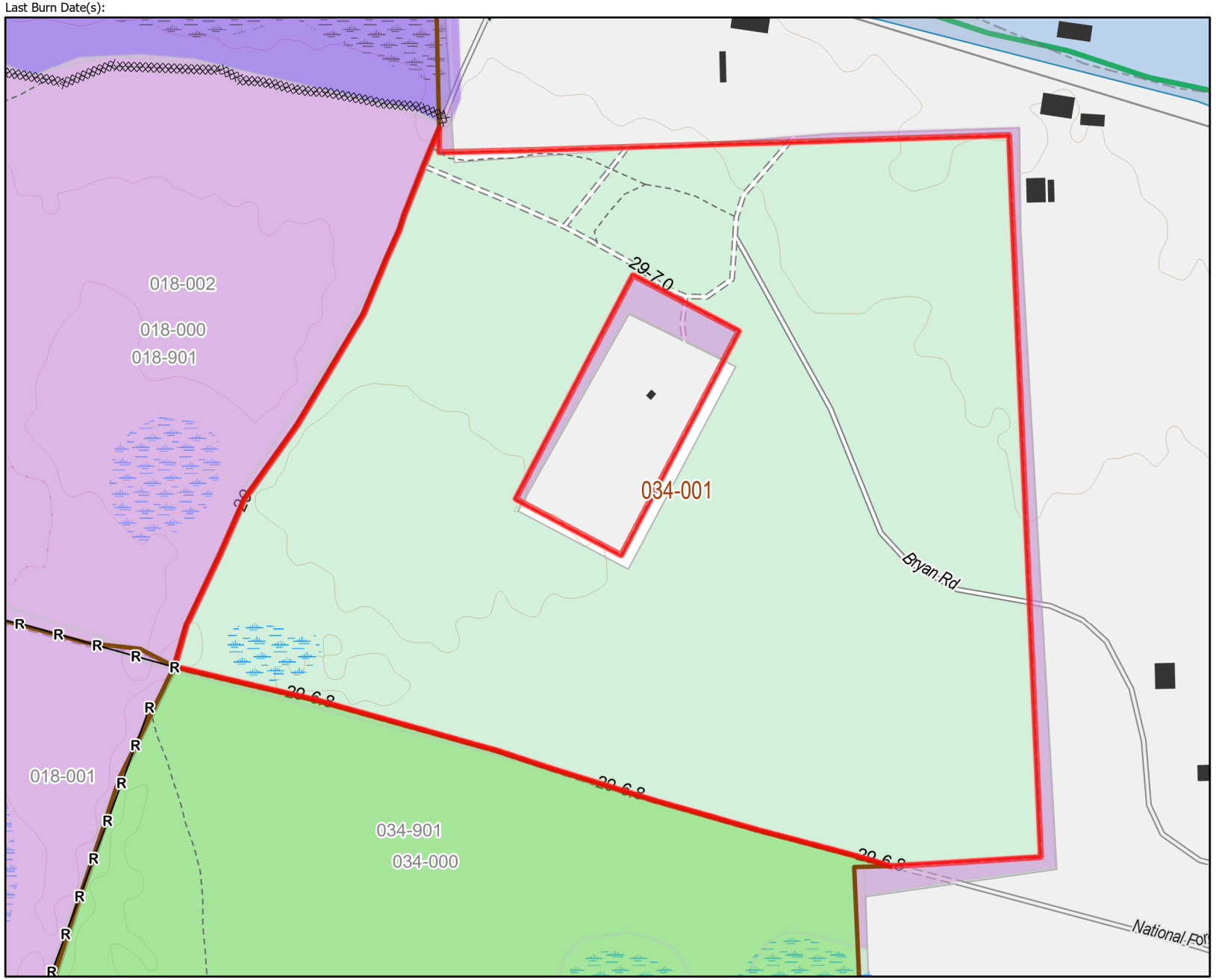

- Unit # FY26 Planned Unit
- Unit # Adjacent Burn Unit
- Private/Inholding
- Completed Dozer Line - Rx Fire
- R—R- Completed Road as Line - Rx Fire
- Wildfire 2025
- CompartmentNames
- Power Transmission Line
- Nonsystem Road
- Building Footprints

Age of Rough
Years Since Last Burn

- > 1 - 2
- > 10 - 15
- > 15 - 20

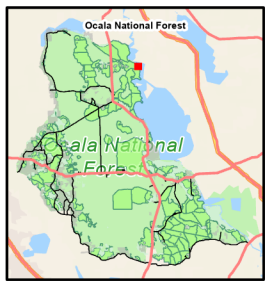

USDA FOREST SERVICE

BurnDate_____Tr.Winds_____Temp_____Mix Ht._____
RH_____Disp. Index_____Wind_____KBDI_____
DSR_____RX Position_____Burn Boss_____

0 0.13 0.25 Miles

Map Scale: 1:3,000

Date of Map Publication: 9/3/2025

NIFC FTP: https://ftp.wildfire.gov/public/incident_specific_data/Fuels/FL_FNF/OCA/

Ocala National Forest
Lake George RD
Rx Burn Unit 036-000

Burn Unit 036 - Lake Kerr (036-000)

Burn Subunit(s): 000
Unit/Subunit Acre(s): 115
Last Burn Date(s): 7/25/2024

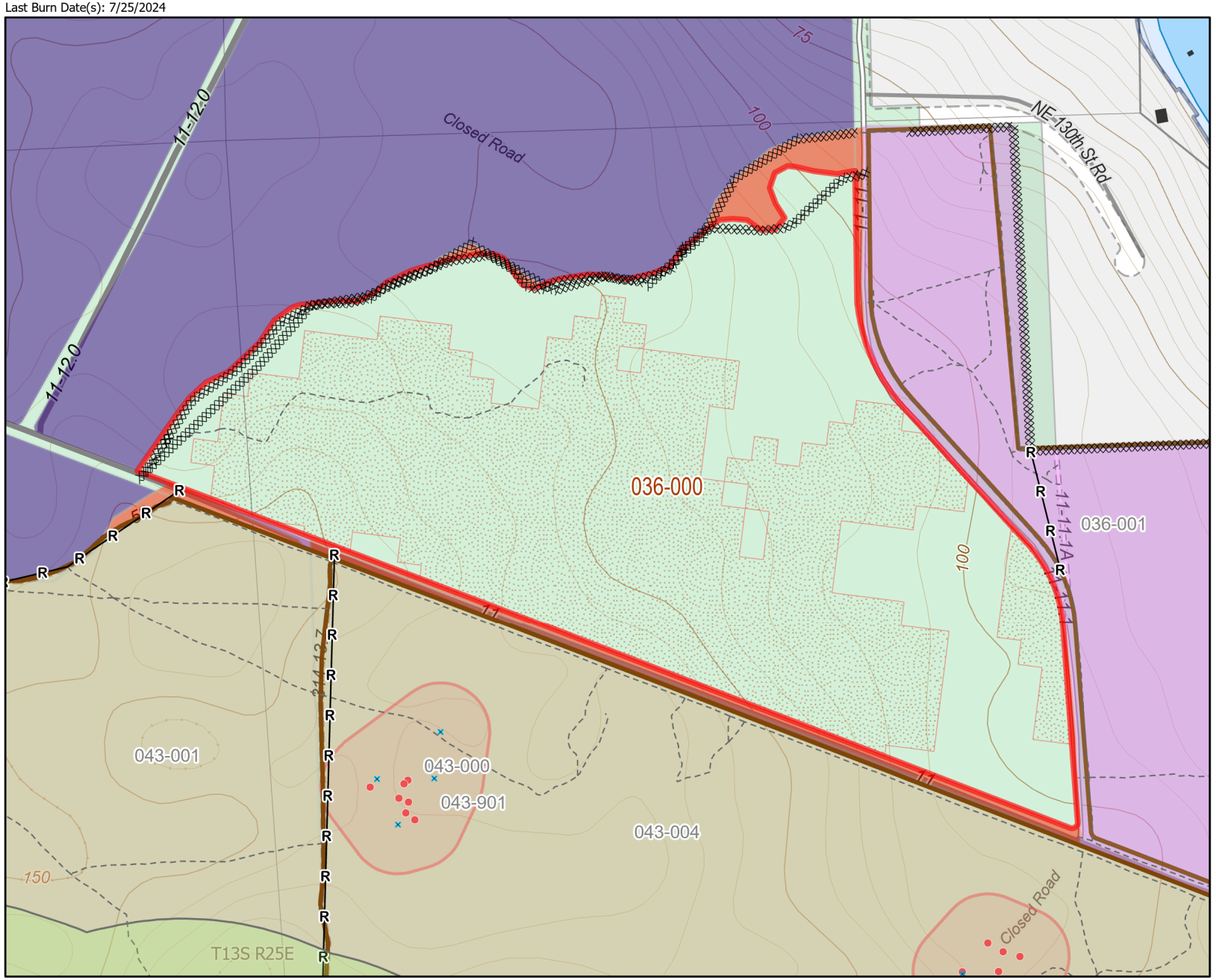

- Unit # FY26 Planned Unit
- Unit # Adjacent Burn Unit
- Burnable Footprint
- Private/Inholding
- State Ownership
- Completed Dozer Line - Rx Fire
- R—R- Completed Road as Line - Rx Fire
- RCW Tree - To Protect
- RCW Tree - No Prep
- Wildfire 2025
- FNST_Viewshed_Buffer
- CompartmentNames
- Power Transmission Line
- Nonsystem Road
- Building Footprints

Age of Rough
Years Since Last Burn

- 0 - 1
- > 5 - 10
- > 10 - 15
- > 20 - 25

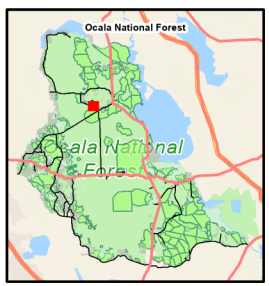

BurnDate_____Tr.Winds_____Temp_____Mix Ht._____
RH_____Disp. Index_____Wind_____KBDI_____
DSR_____RX Position_____Burn Boss_____

Map Scale: 1:7,000

Date of Map Publication: 9/3/2025

0 0.33 0.65 Miles

NIFC FTP: https://ftp.wildfire.gov/public/incident_specific_data/Fuels/FL_FNF/OCA/

Ocala National Forest
Lake George RD
Rx Burn Unit 036-001

Burn Unit 036 - Lake Kerr (036-001)

Burn Subunit(s): 001
Unit/Subunit Acre(s): 99
Last Burn Date(s):

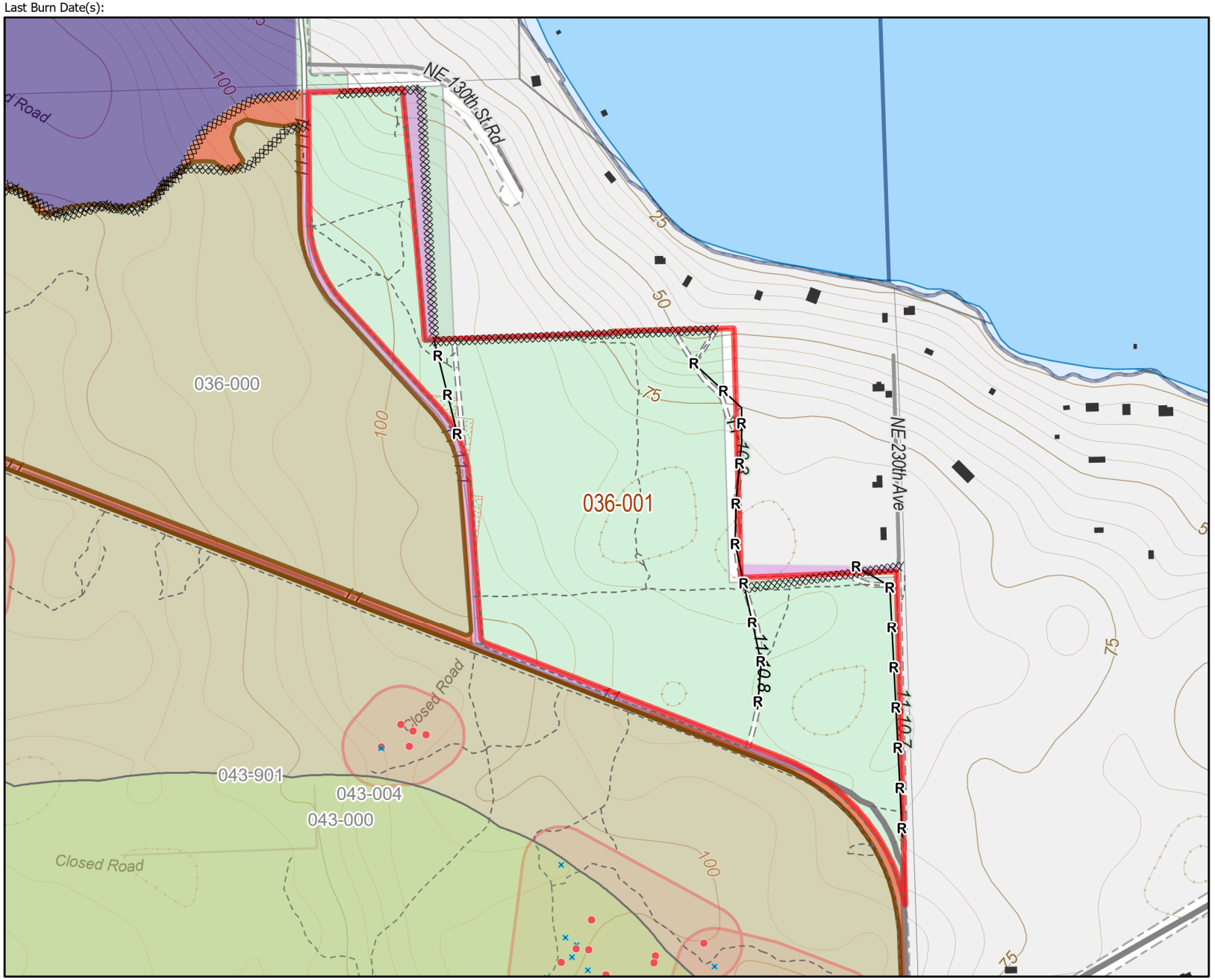

- Unit # FY26 Planned Unit
- Unit # Adjacent Burn Unit
- Burnable Footprint
- Private/Inholding
- State Ownership
- Completed Dozer Line - Rx Fire
- R—R- Completed Road as Line - Rx Fire
- RCW Tree - To Protect
- RCW Tree - No Prep
- Wildfire 2025
- FNST_Viewshed_Buffer
- CompartmentNames
- Power Transmission Line
- Nonsystem Road
- Building Footprints

Age of Rough
Years Since Last Burn

- 0 - 1
- > 5 - 10
- > 10 - 15
- > 20 - 25



BurnDate_____Tr.Winds_____Temp_____Mix Ht._____
RH_____Disp. Index_____Wind_____KBDI_____
DSR_____RX Position_____Burn Boss_____

Map Scale: 1:9,000

0 0.42 0.85 Miles

Date of Map Publication: 9/3/2025

NIFC FTP: https://ftp.wildfire.gov/public/incident_specific_data/Fuels/FL_FNF/OCA/

Ocala National Forest
Lake George RD
Rx Burn Unit 037-003

Burn Unit 037 - Kerr Island (037-003)

Burn Subunit(s): 003
Unit/Subunit Acre(s): 81
Last Burn Date(s): 2/3/2015

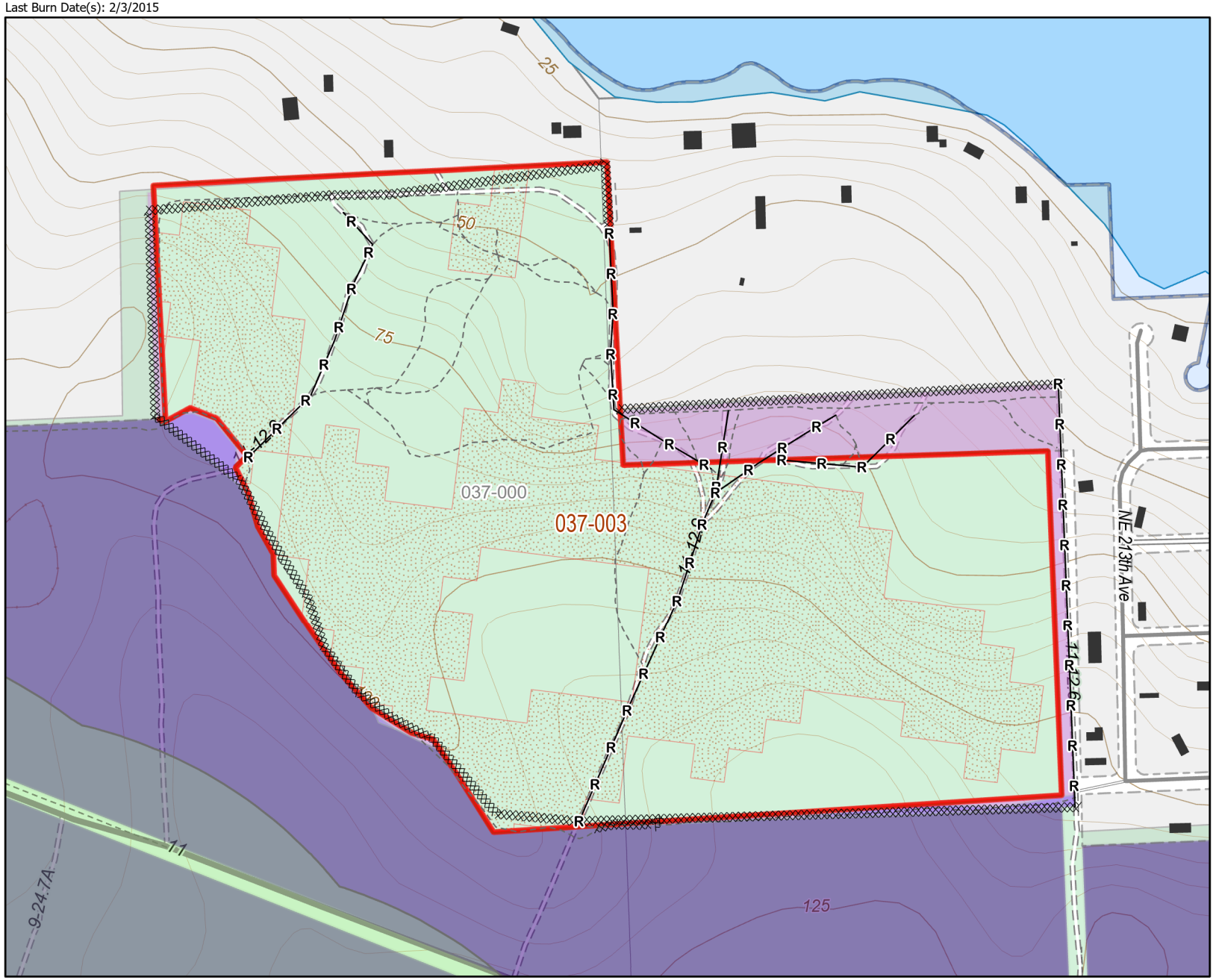

- Unit # FY26 Planned Unit
- Unit # Adjacent Burn Unit
- Burnable Footprint
- Private/Inholding
- State Ownership
- Completed Dozer Line - Rx Fire
- R—R- Completed Road as Line - Rx Fire
- Wildfire 2025
- FNST_Viewshed_Buffer
- CompartmentNames
- Power Transmission Line
- Nonsystem Road
- Building Footprints

Age of Rough
Years Since Last Burn

- > 10 - 15
- > 15 - 20
- > 20 - 25



USDA FOREST SERVICE

BurnDate_____Tr.Winds_____Temp_____Mix Ht._____
RH_____Disp. Index_____Wind_____KBDI_____
DSR_____RX Position_____Burn Boss_____

Map Scale: 1:5,000

Date of Map Publication: 9/3/2025

0 0.23 0.45 Miles

NIFC FTP: https://ftp.wildfire.gov/public/incident_specific_data/Fuels/FL_FNF/OCA/

Ocala National Forest
Lake George RD
Rx Burn Unit 043-001

Burn Unit 043 - Salt Springs (043-001)

Burn Subunit(s): 001
Unit/Subunit Acre(s): 827
Last Burn Date(s): 7/19/2024

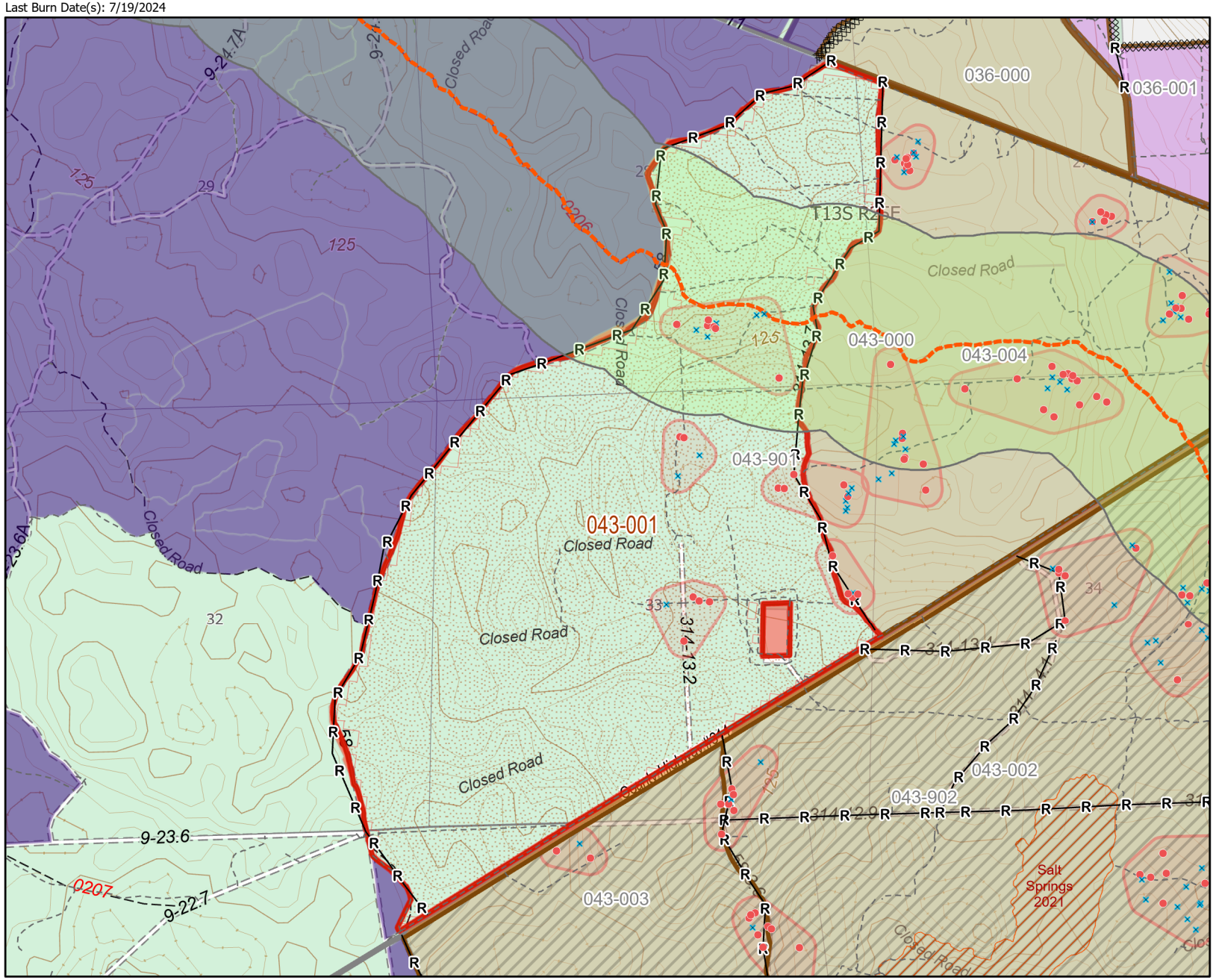

- Unit # FY26 Planned Unit
- Unit # Adjacent Burn Unit
- Completed Rx Burn
- Burnable Footprint
- Private/Inholding
- Past Wildfire
- Completed Dozer Line - Rx Fire
- R—R- Completed Road as Line - Rx Fire
- Florida National Scenic Trail
- RCW Tree - To Protect
- RCW Tree - No Prep
- Wildfire 2025
- FNST_Viewshed_Buffer
- CompartmentNames
- Power Transmission Line
- Nonsystem Road

Age of Rough
Years Since Last Burn

- 0 - 1
- > 4 - 5
- > 5 - 10
- > 10 - 15
- > 20 - 25

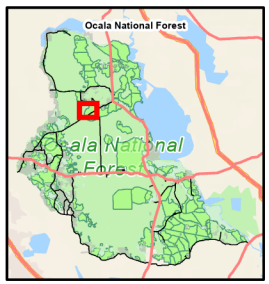

USDA FOREST SERVICE

BurnDate_____Tr.Winds_____Temp_____Mix Ht._____
RH_____Disp. Index_____Wind_____KBDI_____
DSR_____RX Position_____Burn Boss_____

Map Scale: 1:21,000

0 1 2 Miles

Date of Map Publication: 9/3/2025

NIFC FTP: https://ftp.wildfire.gov/public/incident_specific_data/Fuels/FL_FNF/OCA/

Ocala National Forest
Lake George RD
Rx Burn Unit 043-003

Burn Unit 043 - Salt Springs (043-003)

Burn Subunit(s): 003
Unit/Subunit Acre(s): 384
Last Burn Date(s): 2/28/2025

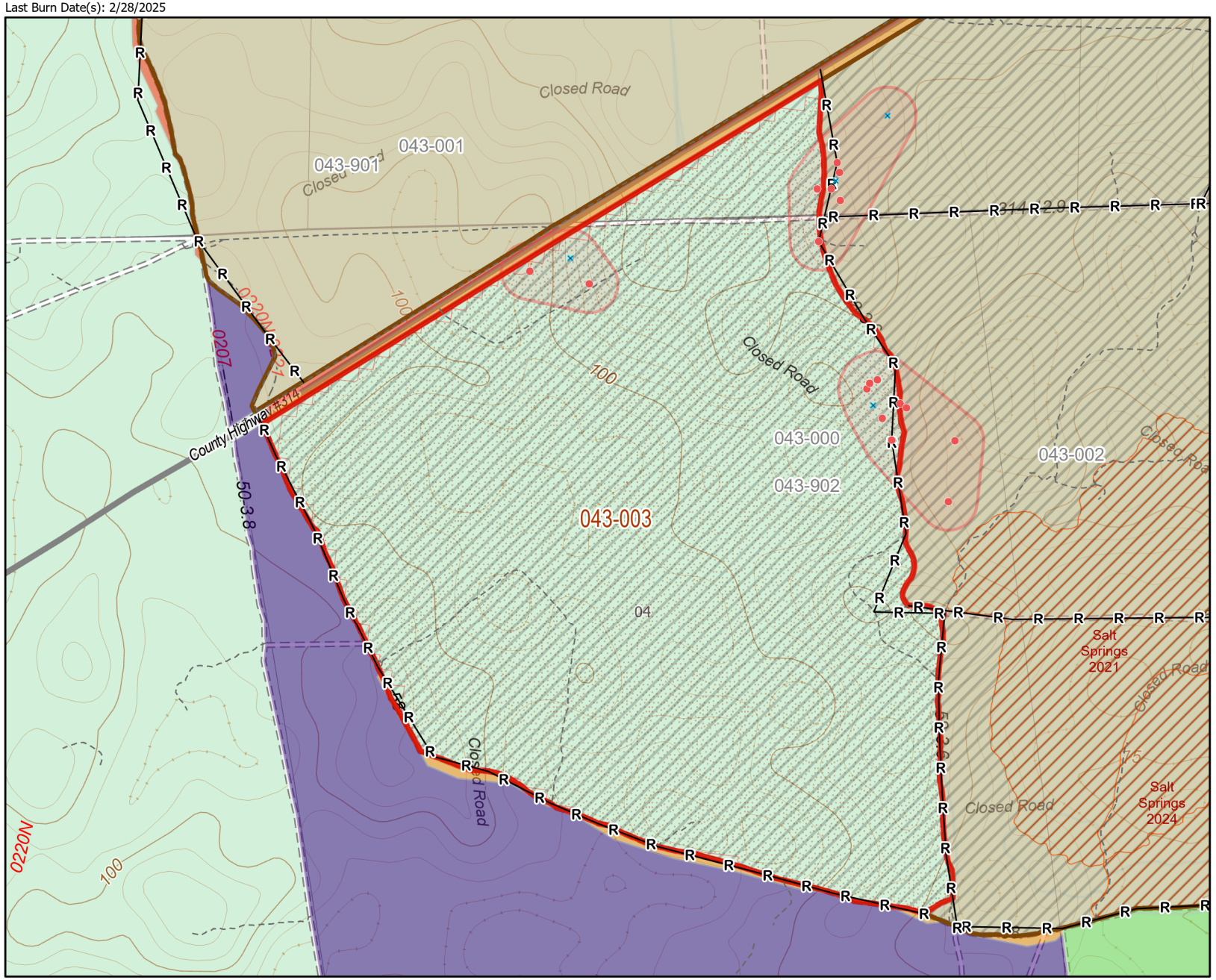

- Unit # — FY26 Planned Unit
- Unit # — Adjacent Burn Unit
- Completed Rx Burn
- Burnable Footprint
- Past Wildfire
- R—R- Completed Road as Line - Rx Fire
- RCW Tree - To Protect
- RCW Tree - No Prep
- Wildfire 2025
- CompartmentNames
- Power Transmission Line
- Nonsystem Road

Age of Rough
Years Since Last Burn

- 0 - 1
- > 1 - 2
- > 4 - 5
- > 5 - 10
- > 20 - 25



USDA FOREST SERVICE

BurnDate_____ Tr.Winds_____ Temp_____ Mix Ht._____
RH_____ Disp. Index_____ Wind_____ KBDI_____
DSR_____ RX Position_____ Burn Boss_____

0 0.5 1 Miles

Map Scale: 1:12,000

Date of Map Publication: 9/3/2025

NIFC FTP: https://ftp.wildfire.gov/public/incident_specific_data/Fuels/FL_FNF/OCA/

Ocala National Forest
Lake George RD
Rx Burn Unit 043-004

Burn Unit 043 - Salt Springs (043-004)

Burn Subunit(s): 004
Unit/Subunit Acre(s): 574
Last Burn Date(s): 7/23/2024

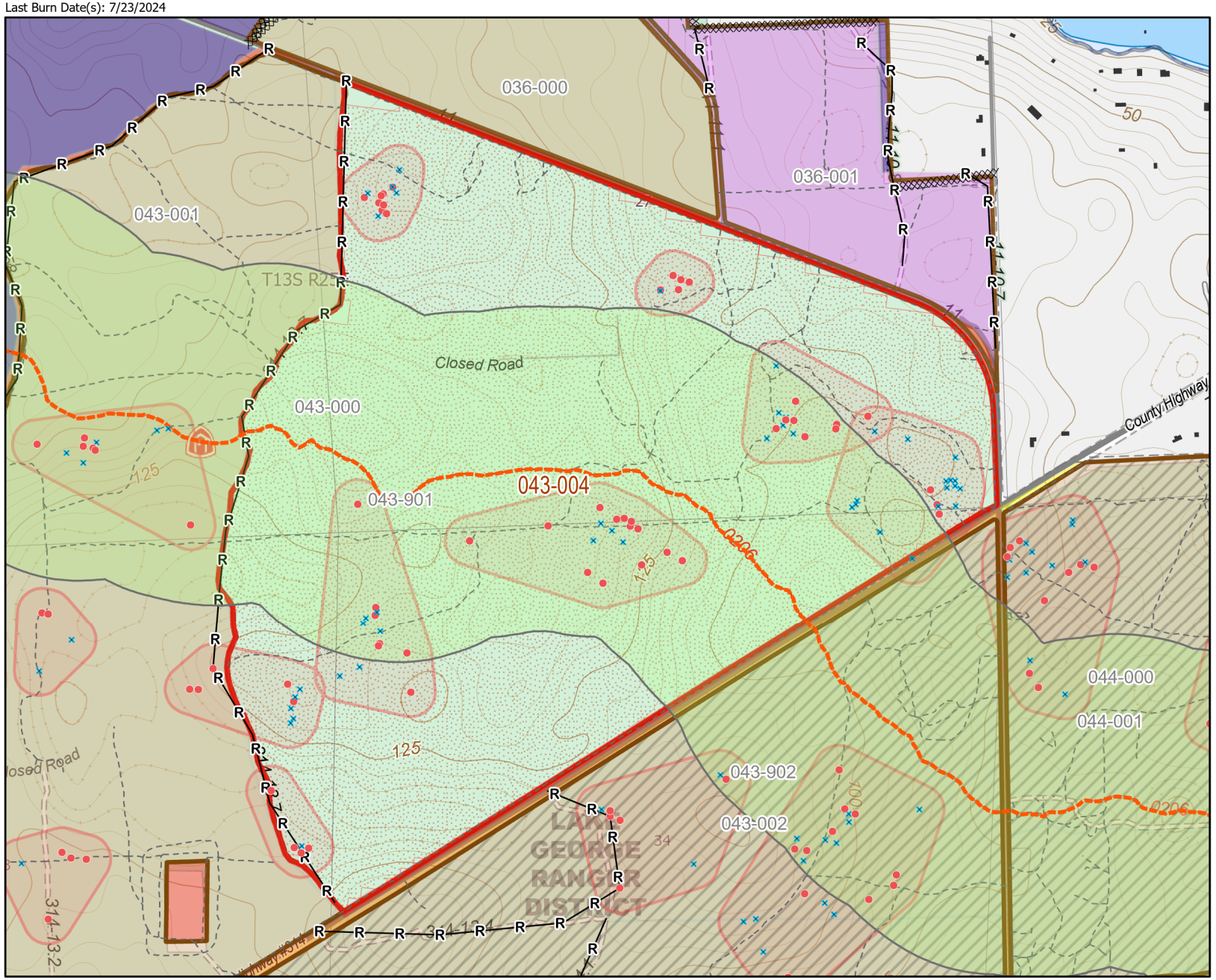

- Unit # FY26 Planned Unit
- Unit # Adjacent Burn Unit
- Completed Rx Burn
- Burnable Footprint
- Private/Inholding
- State Ownership
- Completed Dozer Line - Rx Fire
- R—R- Completed Road as Line - Rx Fire
- Florida National Scenic Trail
- RCW Tree - To Protect
- RCW Tree - No Prep
- Wildfire 2025
- FNST_Viewshed_Buffer
- CompartmentNames
- Power Transmission Line
- Nonsystem Road
- Building Footprints

Age of Rough
Years Since Last Burn

- 0 - 1
- > 3 - 4
- > 4 - 5
- > 5 - 10
- > 10 - 15
- > 20 - 25



USDA

FOREST SERVICE US DEPARTMENT OF AGRICULTURE

BurnDate_____ Tr.Winds_____ Temp_____ Mix Ht._____
RH_____ Disp. Index_____ Wind_____ KBDI_____
DSR_____ RX Position_____ Burn Boss_____

0 0.5 1 Miles

Map Scale: 1:14,000

N

Date of Map Publication: 9/3/2025

NIFC FTP: https://ftp.wildfire.gov/public/incident_specific_data/Fuels/FL_FNF/OCA/

Ocala National Forest
Lake George RD
Rx Burn Unit 047-000

Burn Unit Scrub 8.4-Unit-048 (047-000)

Burn Subunit(s): 840
Unit/Subunit Acre(s): 174
Last Burn Date(s):

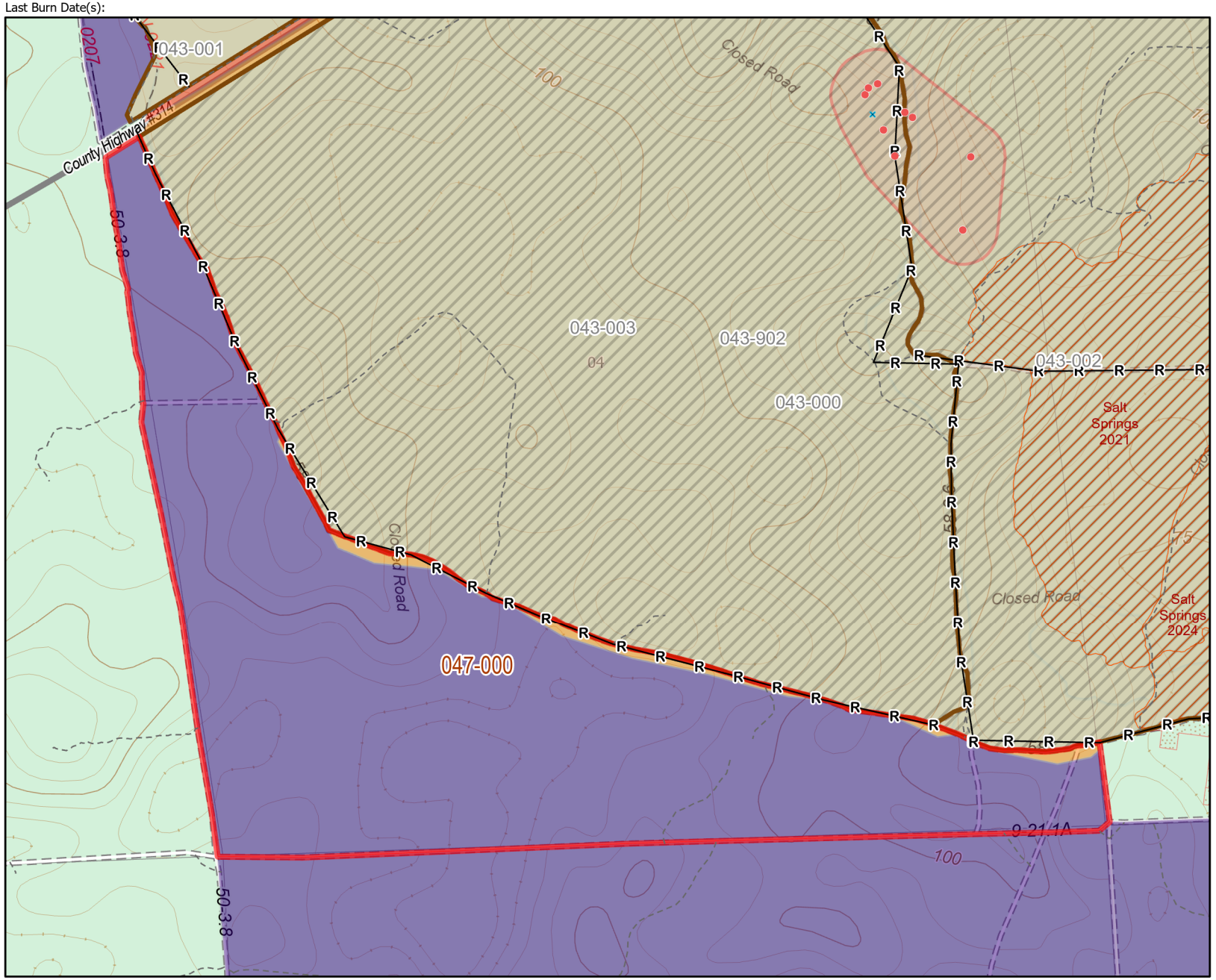

- Unit # FY26 Planned Unit
- Unit # Adjacent Burn Unit
- Completed Rx Burn
- Burnable Footprint
- Past Wildfire
- R—R Completed Road as Line - Rx Fire
- RCW Tree - To Protect
- RCW Tree - No Prep
- Wildfire 2025
- CompartmentNames
- Power Transmission Line
- Nonsystem Road

Age of Rough
Years Since Last Burn

- 0 - 1
- > 4 - 5
- > 5 - 10
- > 20 - 25



USDA FOREST SERVICE

BurnDate_____Tr.Winds_____Temp_____Mix Ht._____
RH_____Disp. Index_____Wind_____KBDI_____
DSR_____RX Position_____Burn Boss_____

Map Scale: 1:10,000

0 0.47 0.95 Miles

Date of Map Publication: 9/3/2025

NIFC FTP: https://ftp.wildfire.gov/public/incident_specific_data/Fuels/FL_FNF/OCA/

Ocala National Forest
Lake George RD
Rx Burn Unit 051-002

Burn Unit 051 - Parramore (051-002)

Burn Subunit(s): 002
Unit/Subunit Acre(s): 100
Last Burn Date(s):

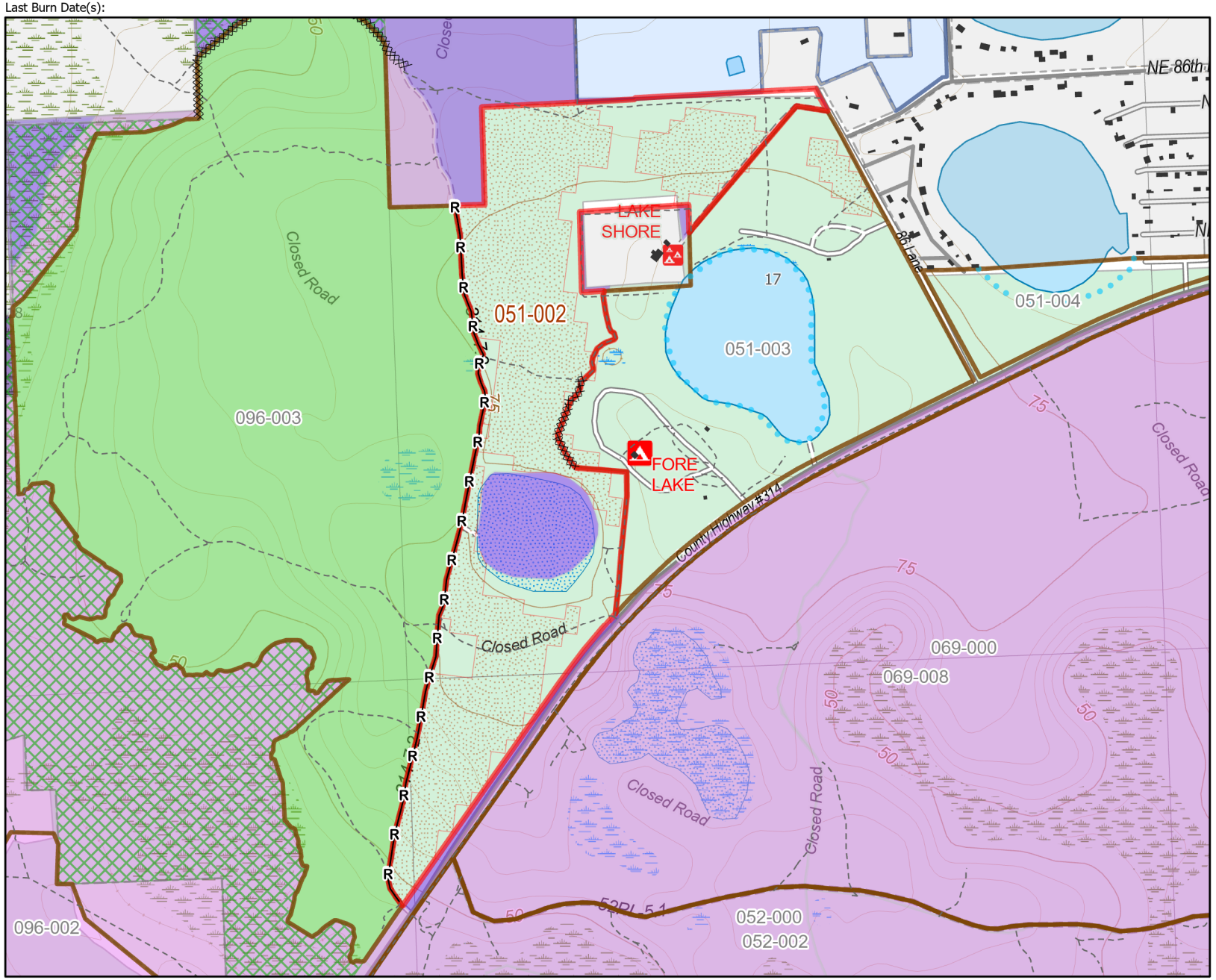

- Unit # FY26 Planned Unit
- Unit # Adjacent Burn Unit
- Burnable Footprint
- Burn Unit Exclusion
- Private/Inholding
- State Ownership
- Completed Dozer Line - Rx Fire
- R—R- Completed Road as Line - Rx Fire
- Completed Line Natural Feature - Rx Fire
- Wildfire 2025
- CompartmentNames
- Power Transmission Line
- Nonsystem Road
- Building Footprints

Age of Rough
Years Since Last Burn

- > 1 - 2
- > 10 - 15
- > 15 - 20
- > 20 - 25



USDA FOREST SERVICE

BurnDate_____ Tr.Winds_____ Temp_____ Mix Ht._____
RH_____ Disp. Index_____ Wind_____ KBDI_____
DSR_____ RX Position_____ Burn Boss_____

0 0.5 1 Miles

Map Scale: 1:12,000

Date of Map Publication: 9/3/2025

NIFC FTP: https://ftp.wildfire.gov/public/incident_specific_data/Fuels/FL_FNF/OCA/

Ocala National Forest
Lake George RD
Rx Burn Unit 051-003

Burn Unit 051 - Parramore (051-003)

Burn Subunit(s): 003
Unit/Subunit Acre(s): 85
Last Burn Date(s):

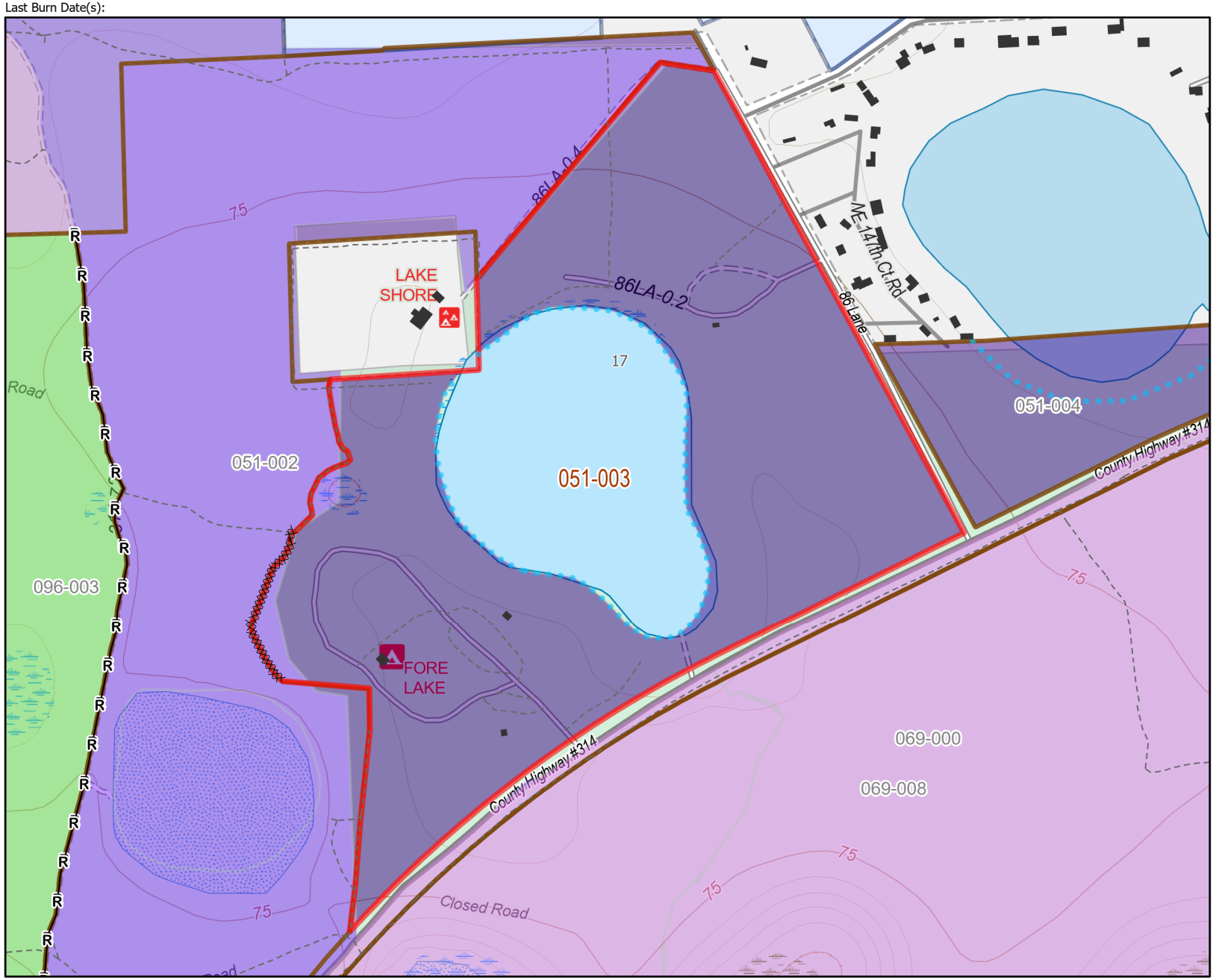

- Unit # FY26 Planned Unit
- Unit # Adjacent Burn Unit
- Private/Inholding
- State Ownership
- Completed Dozer Line - Rx Fire
- R—R- Completed Road as Line - Rx Fire
- Completed Line Natural Feature - Rx Fire
- Wildfire 2025
- CompartmentNames
- Power Transmission Line
- Nonsystem Road
- Building Footprints

Age of Rough
Years Since Last Burn

- > 1 - 2
- > 10 - 15
- > 15 - 20
- > 20 - 25



BurnDate_____Tr.Winds_____Temp_____Mix Ht._____
RH_____Disp. Index_____Wind_____KBDI_____
DSR_____RX Position_____Burn Boss_____

Map Scale: 1:7,000

Date of Map Publication: 9/3/2025

0 0.33 0.65 Miles

NIFC FTP: https://ftp.wildfire.gov/public/incident_specific_data/Fuels/FL_FNF/OCA/

Ocala National Forest
Lake George RD
Rx Burn Unit 052-001

Burn Unit 052 - Conner (052-001)

Burn Subunit(s): 001
Unit/Subunit Acre(s): 191
Last Burn Date(s): 8/14/2012

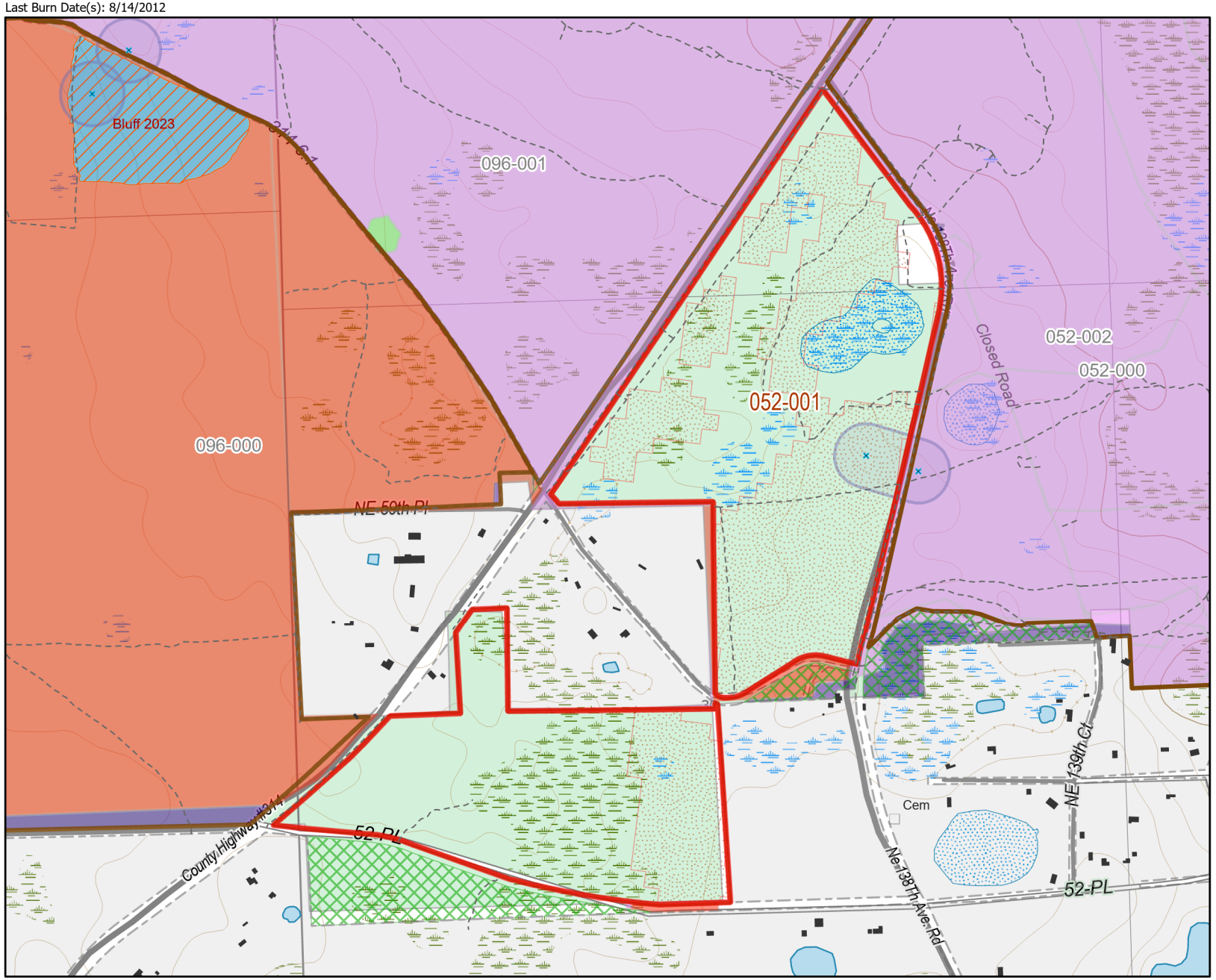

- Unit # FY26 Planned Unit
- Unit # Adjacent Burn Unit
- Burnable Footprint
- Burn Unit Exclusion
- Private/Inholding
- Past Wildfire
- RCW Tree - No Prep
- Wildfire 2025
- CompartmentNames
- Power Transmission Line
- Nonsystem Road
- Building Footprints

Age of Rough
Years Since Last Burn

- > 1 - 2
- > 2 - 3
- > 5 - 10
- > 10 - 15
- > 20 - 25

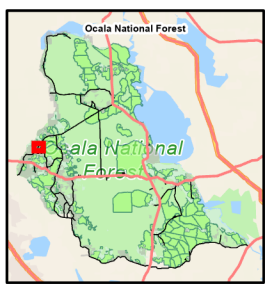

USDA FOREST SERVICE

BurnDate_____Tr.Winds_____Temp_____Mix Ht._____
RH_____Disp. Index_____Wind_____KBDI_____
DSR_____RX Position_____Burn Boss_____

Map Scale: 1:11,000

0 0.5 1 Miles

Date of Map Publication: 9/3/2025

NIFC FTP: https://ftp.wildfire.gov/public/incident_specific_data/Fuels/FL_FNF/OCA/

Ocala National Forest
Lake George RD
Rx Burn Unit 052-002

Burn Unit 052 - Conner (052-002)

Burn Subunit(s): 002
Unit/Subunit Acre(s): 1,134
Last Burn Date(s): 2/16/2014

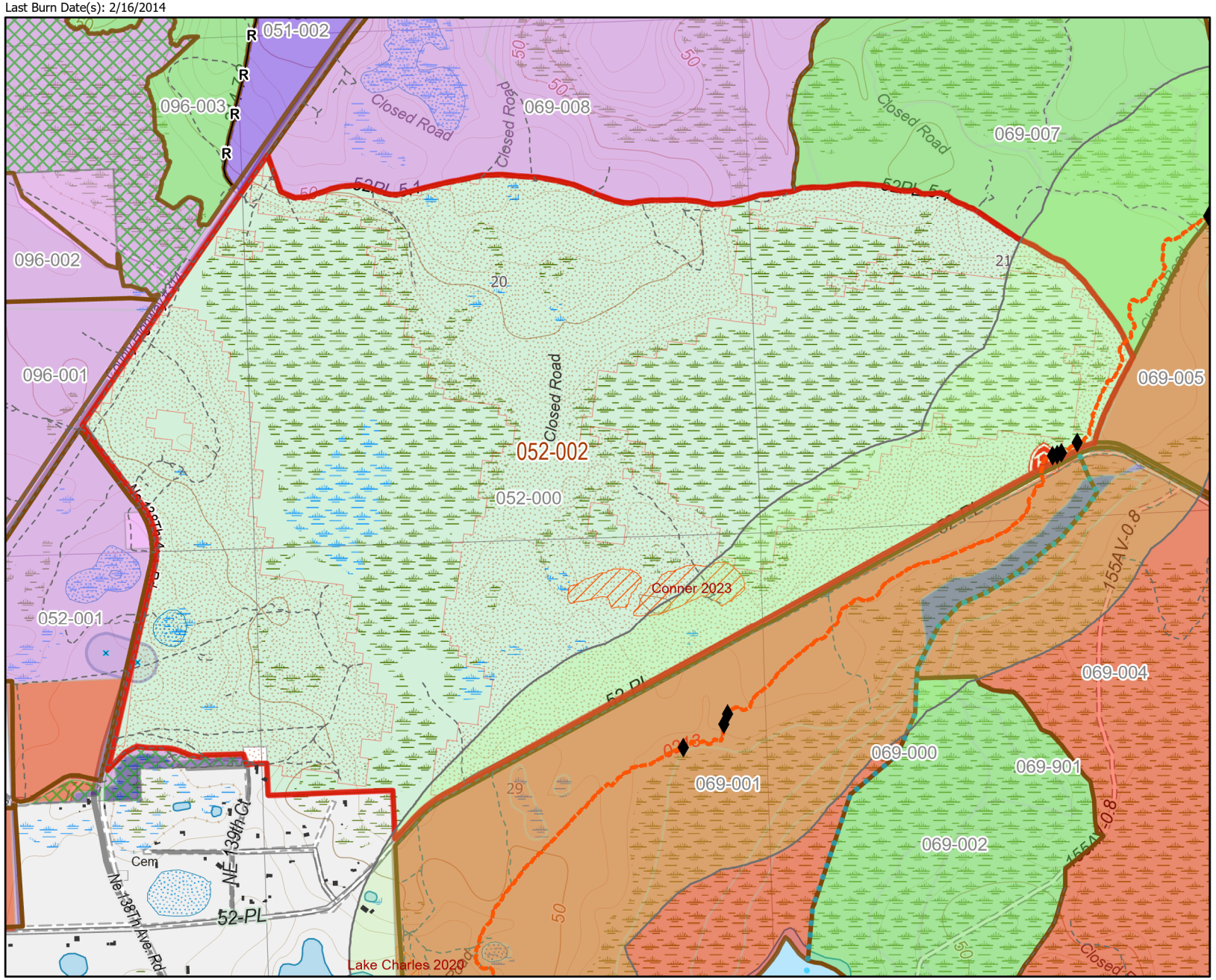

- Unit # FY26 Planned Unit
- Unit # Adjacent Burn Unit
- Burnable Footprint
- Burn Unit Exclusion
- Private/Inholding
- Past Wildfire
- R—R- Completed Road as Line - Rx Fire
- Completed Line Natural Feature - Rx Fire
- Florida National Scenic Trail
- RCW Tree - No Prep
- Wildfire 2025
- FNST_Viewshed_Buffer
- CompartmentNames
- Power Transmission Line
- Nonsystem Road
- Building Footprints

Age of Rough
Years Since Last Burn

- > 1 - 2
- > 5 - 10
- > 10 - 15
- > 15 - 20
- > 20 - 25



USDA FOREST SERVICE

BurnDate_____ Tr.Winds_____ Temp_____ Mix Ht._____
RH_____ Disp. Index_____ Wind_____ KBDI_____
DSR_____ RX Position_____ Burn Boss_____

0 0.75 1.5 Miles

Map Scale: 1:18,000

Date of Map Publication: 9/3/2025

NIFC FTP: https://ftp.wildfire.gov/public/incident_specific_data/Fuels/FL_FNF/OCA/

Ocala National Forest
Lake George RD
Rx Burn Unit 054-001

Burn Unit 054 - Eaton (054-001)

Burn Subunit(s): 001
Unit/Subunit Acre(s): 572
Last Burn Date(s): 4/23/2014

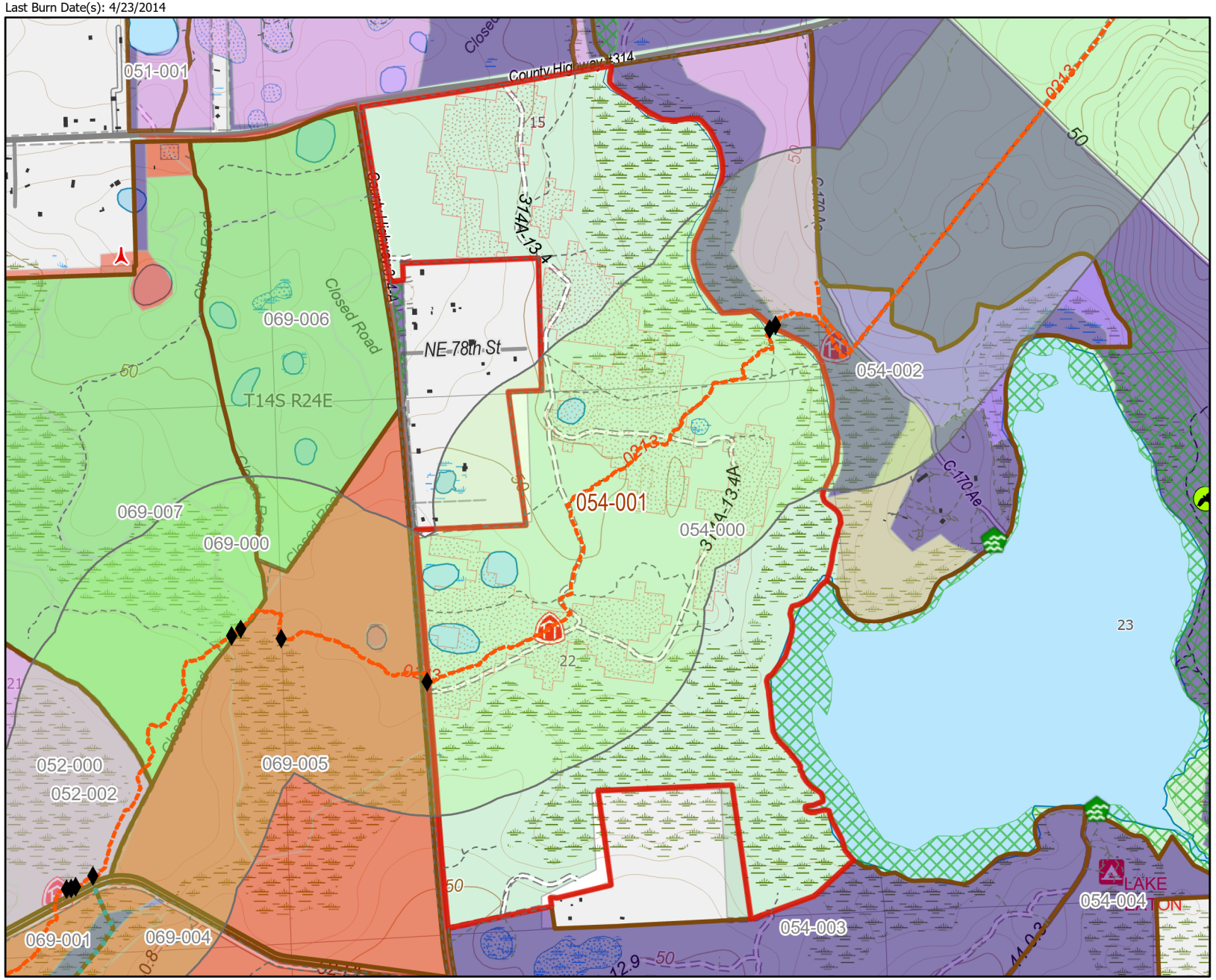

- FY26 Planned Unit
- Adjacent Burn Unit
- Burnable Footprint
- Burn Unit Exclusion
- Private/Inholding
- Completed Line Natural Feature - Rx Fire
- Florida National Scenic Trail
- Eagles
- Water Development or Draft Site
- Wildfire 2025
- FNST_Viewshed_Buffer
- CompartmentNames
- Power Transmission Line
- Nonsystem Road
- Building Footprints

Age of Rough
Years Since Last Burn

- 0 - 1
- > 1 - 2
- > 5 - 10
- > 10 - 15
- > 15 - 20
- > 20 - 25



USDA FOREST SERVICE

BurnDate_____Tr.Winds_____Temp_____Mix Ht._____
RH_____Disp. Index_____Wind_____KBDI_____
DSR_____RX Position_____Burn Boss_____

Map Scale: 1:17,000

0 0.75 1.5 Miles

Date of Map Publication: 9/3/2025

NIFC FTP: https://ftp.wildfire.gov/public/incident_specific_data/Fuels/FL_FNF/OCA/

Ocala National Forest
Lake George RD
Rx Burn Unit 054-002

Burn Unit 054 - Eaton (054-002)

Burn Subunit(s): 002
Unit/Subunit Acre(s): 96
Last Burn Date(s): 3/19/2010

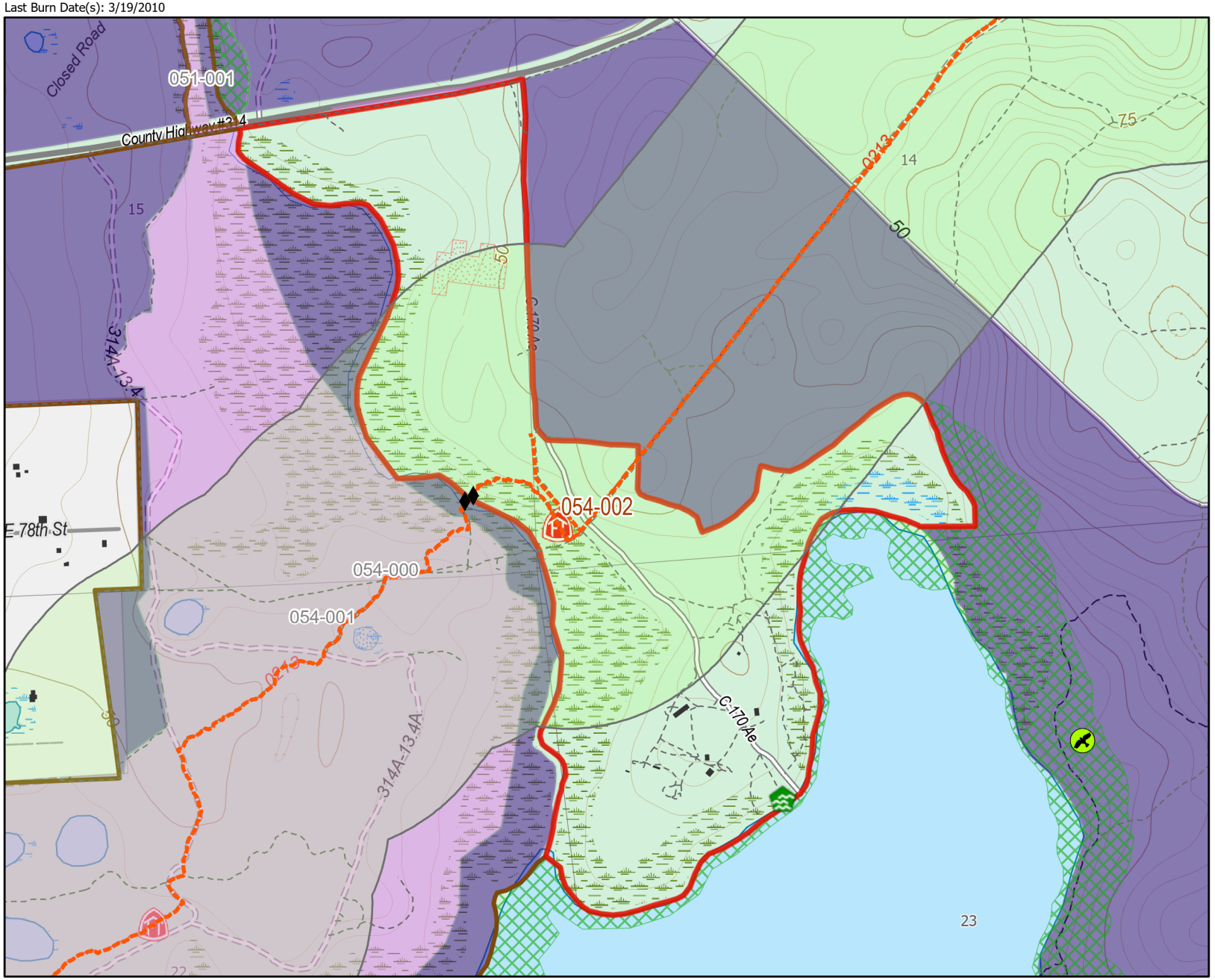

- FY26 Planned Unit
- Adjacent Burn Unit
- Burnable Footprint
- Burn Unit Exclusion
- Private/Inholding
- Florida National Scenic Trail
- Eagles
- Water Development or Draft Site
- Wildfire 2025
- FNST_Viewshed_Buffer
- CompartmentNames
- Power Transmission Line
- Nonsystem Road
- Building Footprints

Age of Rough
Years Since Last Burn

- > 10 - 15
- > 20 - 25



USDA FOREST SERVICE

BurnDate_____ Tr.Winds_____ Temp_____ Mix Ht._____
RH_____ Disp. Index_____ Wind_____ KBDI_____
DSR_____ RX Position_____ Burn Boss_____

0 0.5 1 Miles

Map Scale: 1:12,000

Date of Map Publication: 9/3/2025

NIFC FTP: https://ftp.wildfire.gov/public/incident_specific_data/Fuels/FL_FNF/OCA/

Ocala National Forest
Lake George RD
Rx Burn Unit 054-003

Burn Unit 054 - Eaton (054-003)

Burn Subunit(s): 003
Unit/Subunit Acre(s): 242
Last Burn Date(s):

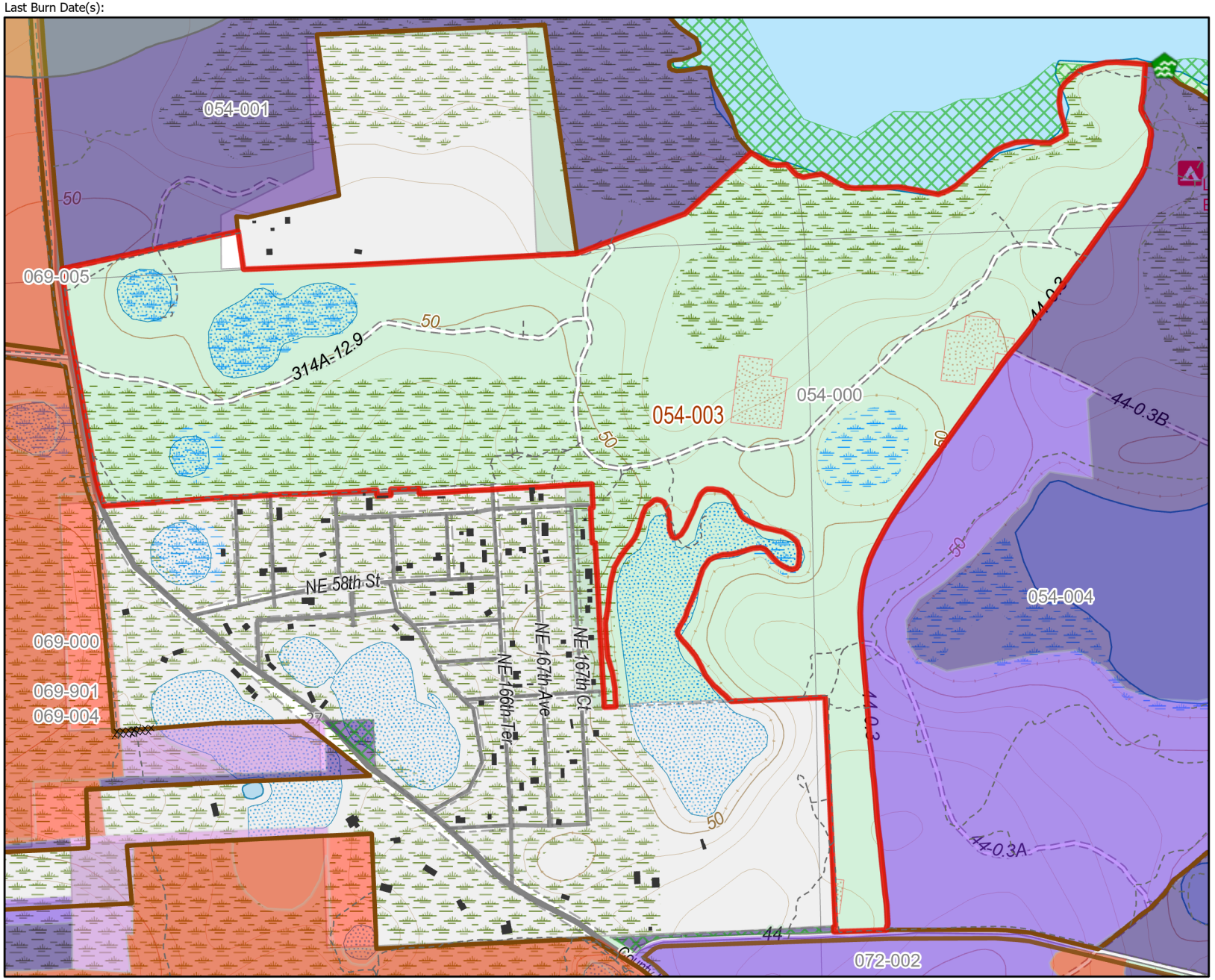

- FY26 Planned Unit
- Adjacent Burn Unit
- Burnable Footprint
- Burn Unit Exclusion
- Private/Inholding
- Completed Dozer Line - Rx Fire
- Water Development or Draft Site
- Wildfire 2025
- FNST_Viewshed_Buffer
- CompartmentNames
- Power Transmission Line
- Nonsystem Road
- Building Footprints

Age of Rough
Years Since Last Burn

- > 5 - 10
- > 10 - 15
- > 15 - 20
- > 20 - 25

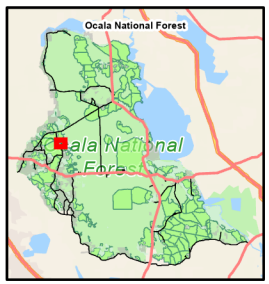

USDA FOREST SERVICE

BurnDate_____ Tr.Winds_____ Temp_____ Mix Ht._____
RH_____ Disp. Index_____ Wind_____ KBDI_____
DSR_____ RX Position_____ Burn Boss_____

Map Scale: 1:10,000

0 0.47 0.95 Miles

Date of Map Publication: 9/3/2025

NIFC FTP: https://ftp.wildfire.gov/public/incident_specific_data/Fuels/FL_FNF/OCA/

Ocala National Forest
Lake George RD
Rx Burn Unit 062-000

Burn Unit 062 - Silver Glen (062-000)

Burn Subunit(s): 000
Unit/Subunit Acre(s): 437
Last Burn Date(s): 2/18/2019

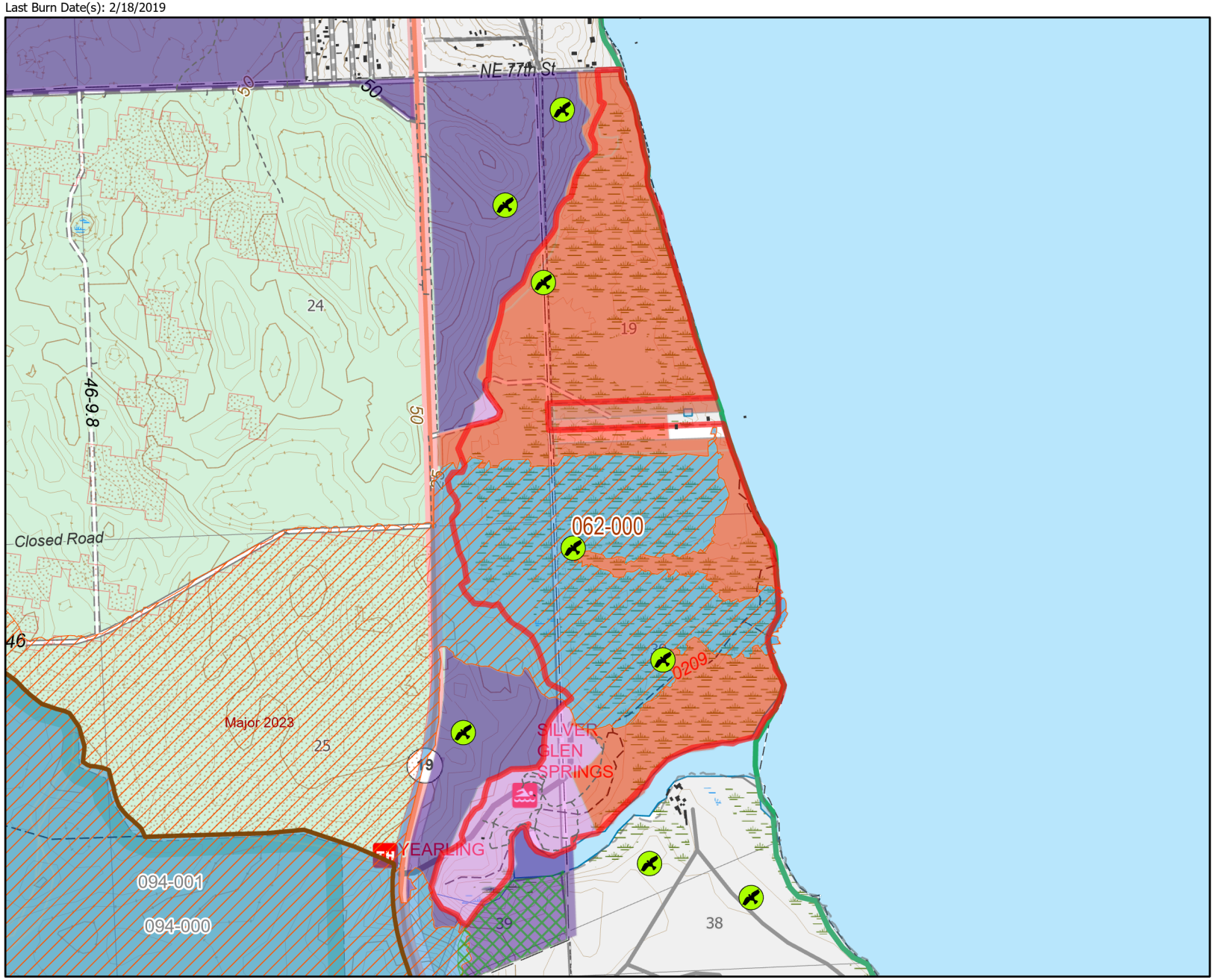

- Unit # FY26 Planned Unit
- Unit # Adjacent Burn Unit
- Burnable Footprint
- Burn Unit Exclusion
- Private/Inholding
- Past Wildfire
- Eagles
- Wildfire 2025
- CompartmentNames
- Power Transmission Line
- Nonsystem Road
- Building Footprints

Age of Rough
Years Since Last Burn

- > 2 - 3
- > 5 - 10
- > 10 - 15
- > 15 - 20
- > 20 - 25



USDA FOREST SERVICE

BurnDate_____ Tr.Winds_____ Temp_____ Mix Ht._____
RH_____ Disp. Index_____ Wind_____ KBDI_____
DSR_____ RX Position_____ Burn Boss_____

0 0.75 1.5 Miles

Map Scale: 1:20,000

Date of Map Publication: 9/3/2025

NIFC FTP: https://ftp.wildfire.gov/public/incident_specific_data/Fuels/FL_FNF/OCA/

Ocala National Forest
Lake George RD
Rx Burn Unit 065-000

Burn Unit 065 - Hughes Island (065-000)

Burn Subunit(s): 000
Unit/Subunit Acre(s): 901
Last Burn Date(s): 1/19/2024

Unit # FY26 Planned Unit
Unit # Burnable Footprint
R—R- Completed Road as Line - Rx Fire
Wildfire 2025
CompartmentNames
Power Transmission Line
Nonsystem Road

Age of Rough
Years Since Last Burn
> 1 - 2
> 3 - 4
> 5 - 10
> 10 - 15
> 15 - 20
> 20 - 25

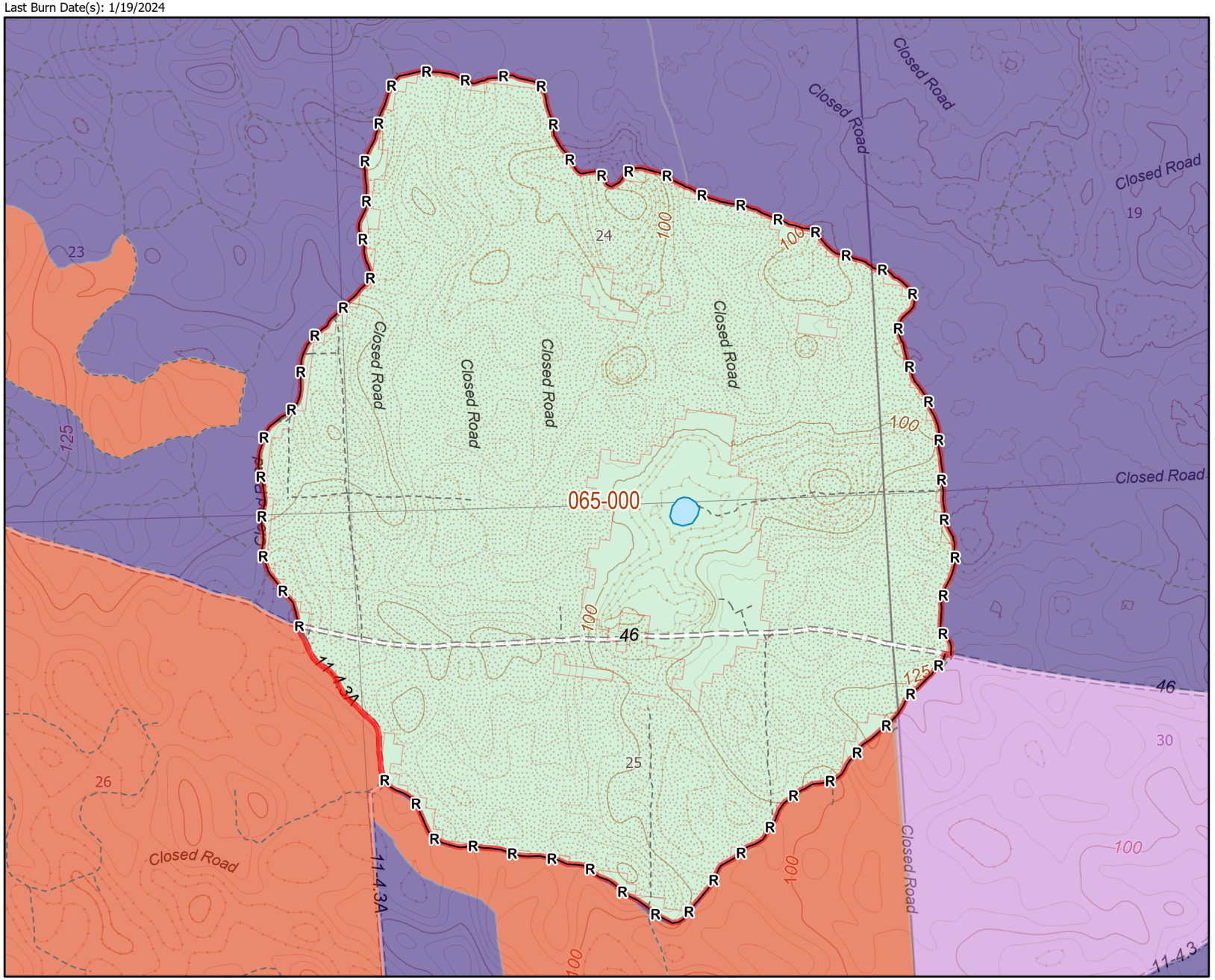



USDA

FOREST SERVICE US DEPARTMENT OF AGRICULTURE

BurnDate_____Tr.Winds_____Temp_____Mix Ht._____
RH_____Disp. Index_____Wind_____KBDI_____
DSR_____RX Position_____Burn Boss_____

Map Scale: 1:17,000

Date of Map Publication: 9/3/2025

0 0.75 1.5 Miles

NIFC FTP: https://ftp.wildfire.gov/public/incident_specific_data/Fuels/FL_FNF/OCA/

Ocala National Forest
Lake George RD
Rx Burn Unit 069-003

Burn Unit 069 - Lake Charles (069-003)

Burn Subunit(s): 003
Unit/Subunit Acre(s): 468
Last Burn Date(s):

- Unit # FY26 Planned Unit
- Unit # Adjacent Burn Unit
- Private/Inholding
- Wildfire 2025
- CompartmentNames
- Power Transmission Line
- Nonsystem Road
- Building Footprints

Age of Rough
Years Since Last Burn

- > 1 - 2
- > 2 - 3
- > 3 - 4
- > 5 - 10
- > 10 - 15
- > 15 - 20
- > 20 - 25

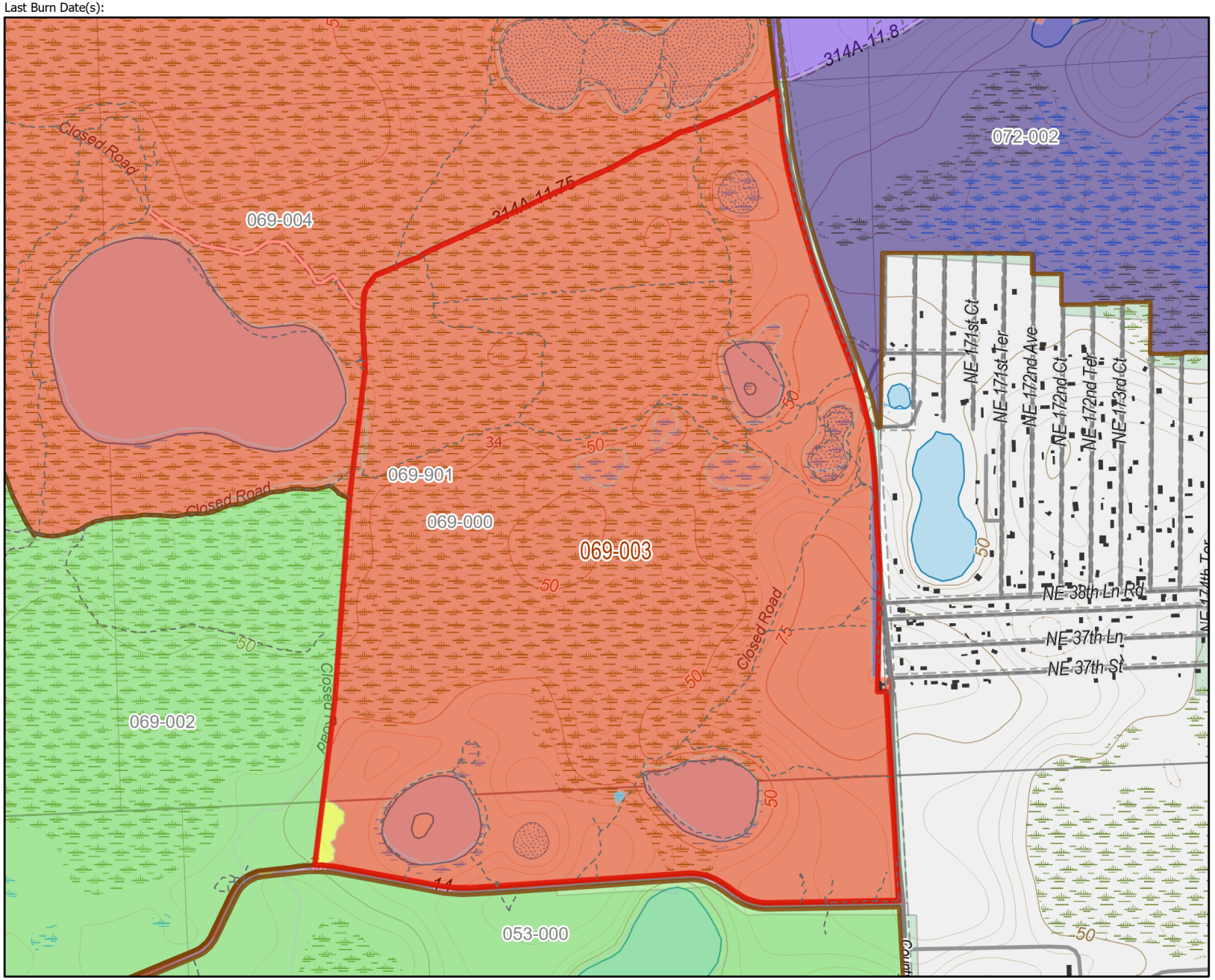



USDA FOREST SERVICE

BurnDate_____ Tr.Winds_____ Temp_____ Mix Ht._____
RH_____ Disp. Index_____ Wind_____ KBDI_____
DSR_____ RX Position_____ Burn Boss_____

0 0.5 1 Miles

Map Scale: 1:13,000

Date of Map Publication: 9/3/2025

NIFC FTP: https://ftp.wildfire.gov/public/incident_specific_data/Fuels/FL_FNF/OCA/

Ocala National Forest
Lake George RD
Rx Burn Unit 069-004

Burn Unit 069 - Lake Charles (069-004)

Burn Subunit(s): 004
Unit/Subunit Acre(s): 918
Last Burn Date(s):

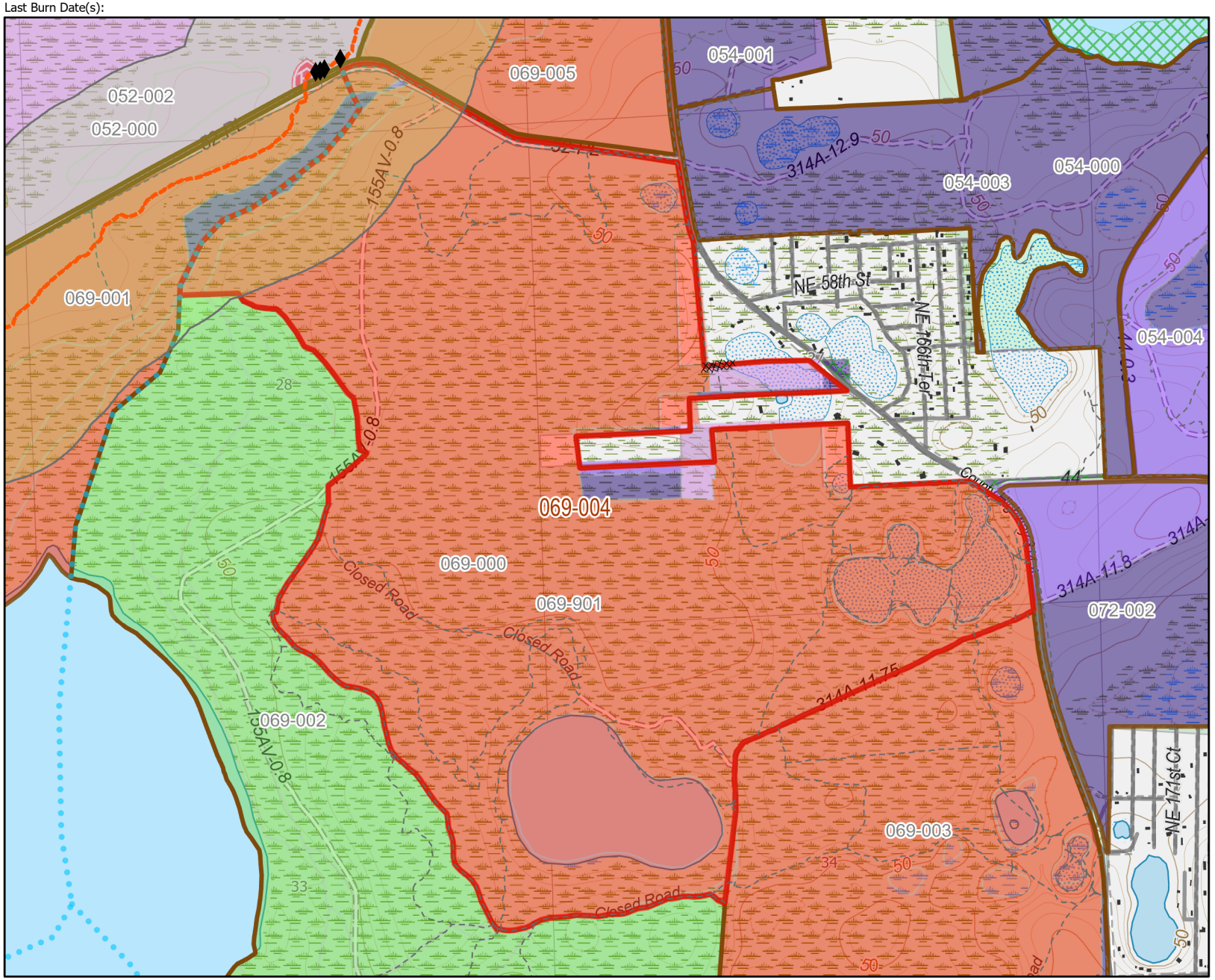

- Unit # FY26 Planned Unit
- Unit # Adjacent Burn Unit
- Burn Unit Exclusion
- Private/Inholding
- Past Wildfire
- Completed Dozer Line - Rx Fire
- Completed Line Natural Feature - Rx Fire
- Florida National Scenic Trail
- Wildfire 2025
- FNST_Viewshed_Buffer
- CompartmentNames
- Power Transmission Line
- Nonsystem Road
- Building Footprints

Age of Rough
Years Since Last Burn

- > 1 - 2
- > 2 - 3
- > 5 - 10
- > 10 - 15
- > 15 - 20
- > 20 - 25

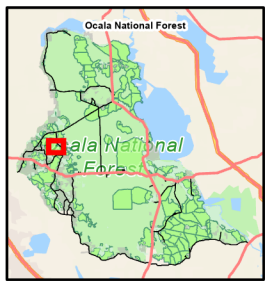

USDA FOREST SERVICE US DEPARTMENT OF AGRICULTURE

BurnDate_____ Tr.Winds_____ Temp_____ Mix Ht._____
RH_____ Disp. Index_____ Wind_____ KBDI_____
DSR_____ RX Position_____ Burn Boss_____

0 0.75 1.5 Miles

Map Scale: 1:18,000

Date of Map Publication: 9/3/2025

NIFC FTP: https://ftp.wildfire.gov/public/incident_specific_data/Fuels/FL_FNF/OCA/

Ocala National Forest
Lake George RD
Rx Burn Unit 069-005

Burn Unit 069 - Lake Charles (069-005)

Burn Subunit(s): 005
Unit/Subunit Acre(s): 232
Last Burn Date(s):

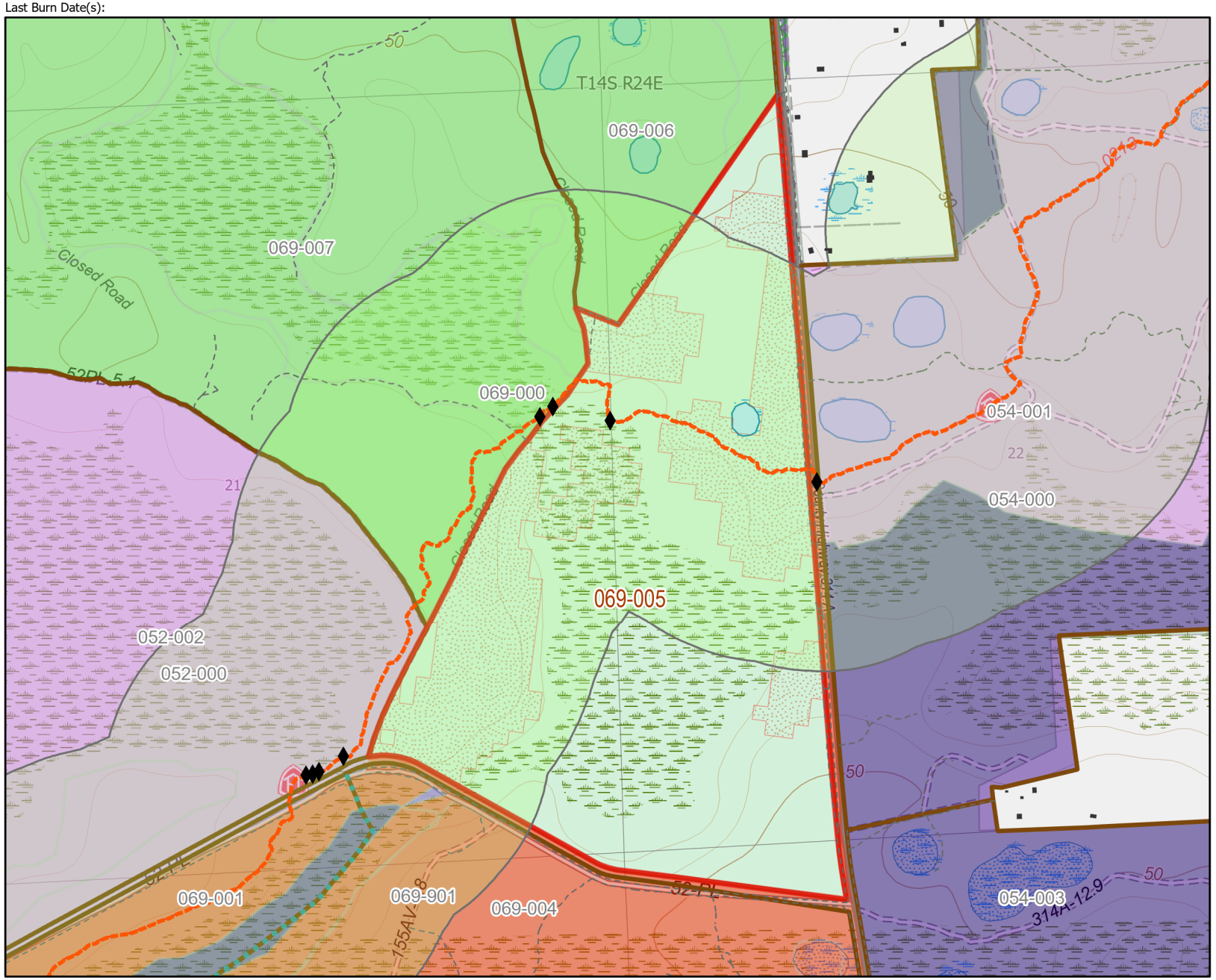

- Unit # FY26 Planned Unit
- Unit # Adjacent Burn Unit
- Burnable Footprint
- Burn Unit Exclusion
- Private/Inholding
- Completed Line Natural Feature - Rx Fire
- Florida National Scenic Trail
- Wildfire 2025
- FNST_Viewshed_Buffer
- CompartmentNames
- Power Transmission Line
- Nonsystem Road
- Building Footprints

Age of Rough
Years Since Last Burn

- > 1 - 2
- > 5 - 10
- > 10 - 15
- > 15 - 20
- > 20 - 25

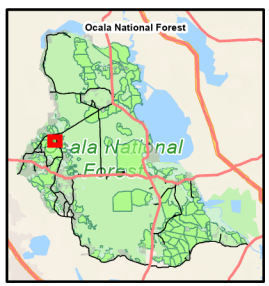

USDA FOREST SERVICE

BurnDate_____ Tr.Winds_____ Temp_____ Mix Ht._____
RH_____ Disp. Index_____ Wind_____ KBDI_____
DSR_____ RX Position_____ Burn Boss_____

0 0.5 1 Miles

Map Scale: 1:12,000

Date of Map Publication: 9/3/2025

NIFC FTP: https://ftp.wildfire.gov/public/incident_specific_data/Fuels/FL_FNF/OCA/

Ocala National Forest
Lake George RD
Rx Burn Unit 070-002

Burn Unit 070 - Lynne (070-002)

Burn Subunit(s): 002
Unit/Subunit Acre(s): 217
Last Burn Date(s): 3/14/2015

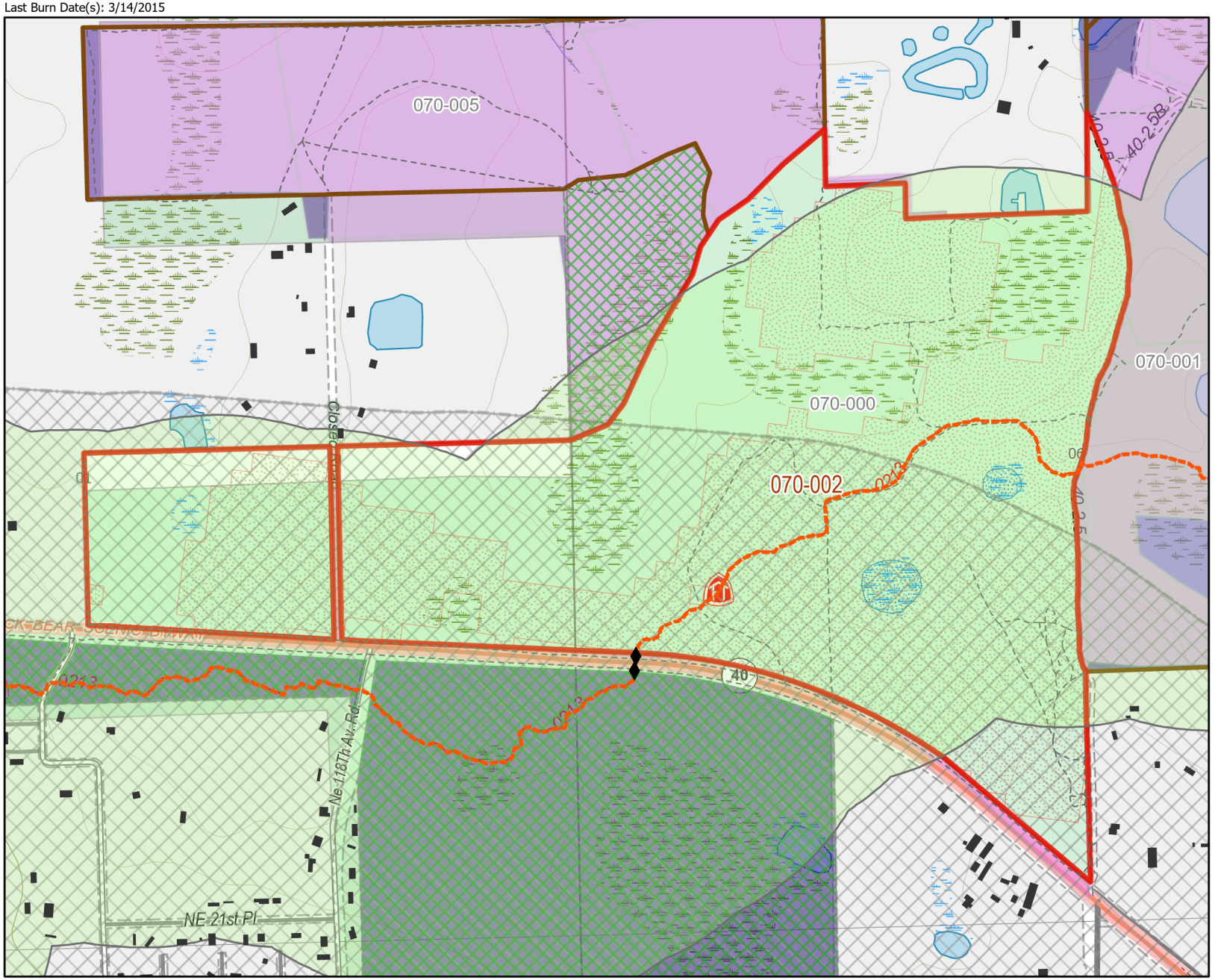

- Unit # FY26 Planned Unit
- Unit # Adjacent Burn Unit
- Burnable Footprint
- Burn Unit Exclusion
- Private/Inholding
- Smoke Sensitive Buffer
- Florida National Scenic Trail
- Wildfire 2025
- FNST_Viewshed_Buffer
- CompartmentNames
- Power Transmission Line
- Nonsystem Road
- Building Footprints

Age of Rough
Years Since Last Burn

- > 10 - 15
- > 15 - 20
- > 20 - 25



USDA FOREST SERVICE

BurnDate_____Tr.Winds_____Temp_____Mix Ht._____
RH_____Disp. Index_____Wind_____KBDI_____
DSR_____RX Position_____Burn Boss_____

Map Scale: 1:9,000

0 0.42 0.85 Miles

Date of Map Publication: 9/3/2025

NIFC FTP: https://ftp.wildfire.gov/public/incident_specific_data/Fuels/FL_FNF/OCA/

Ocala National Forest
Lake George RD
Rx Burn Unit 070-003

Burn Unit 070 - Lynne (070-003)

Burn Subunit(s): 003
Unit/Subunit Acre(s): 52
Last Burn Date(s): 1/21/2016



- Unit # FY26 Planned Unit
- Unit # Adjacent Burn Unit
- Burnable Footprint
- Burn Unit Exclusion
- Private/Inholding
- Smoke Sensitive Buffer
- Wildfire 2025
- FNST_Viewshed_Buffer
- CompartmentNames
- Power Transmission Line
- Nonsystem Road
- Building Footprints

Age of Rough
Years Since Last Burn

- > 5 - 10
- > 10 - 15
- > 15 - 20
- > 20 - 25

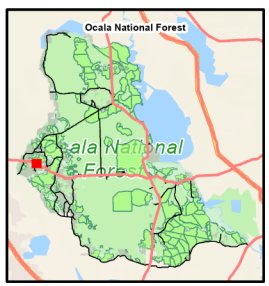

USDA FOREST SERVICE

BurnDate_____Tr.Winds_____Temp_____Mix Ht._____
RH_____Disp. Index_____Wind_____KBDI_____
DSR_____RX Position_____Burn Boss_____

Map Scale: 1:6,000

0 0.28 0.55 Miles

Date of Map Publication: 9/3/2025

NIFC FTP: https://ftp.wildfire.gov/public/incident_specific_data/Fuels/FL_FNF/OCA/

Ocala National Forest
Lake George RD
Rx Burn Unit 070-005

Burn Unit 070 - Lynne (070-005)

Burn Subunit(s): 005
Unit/Subunit Acre(s): 356
Last Burn Date(s): 1/28/2015

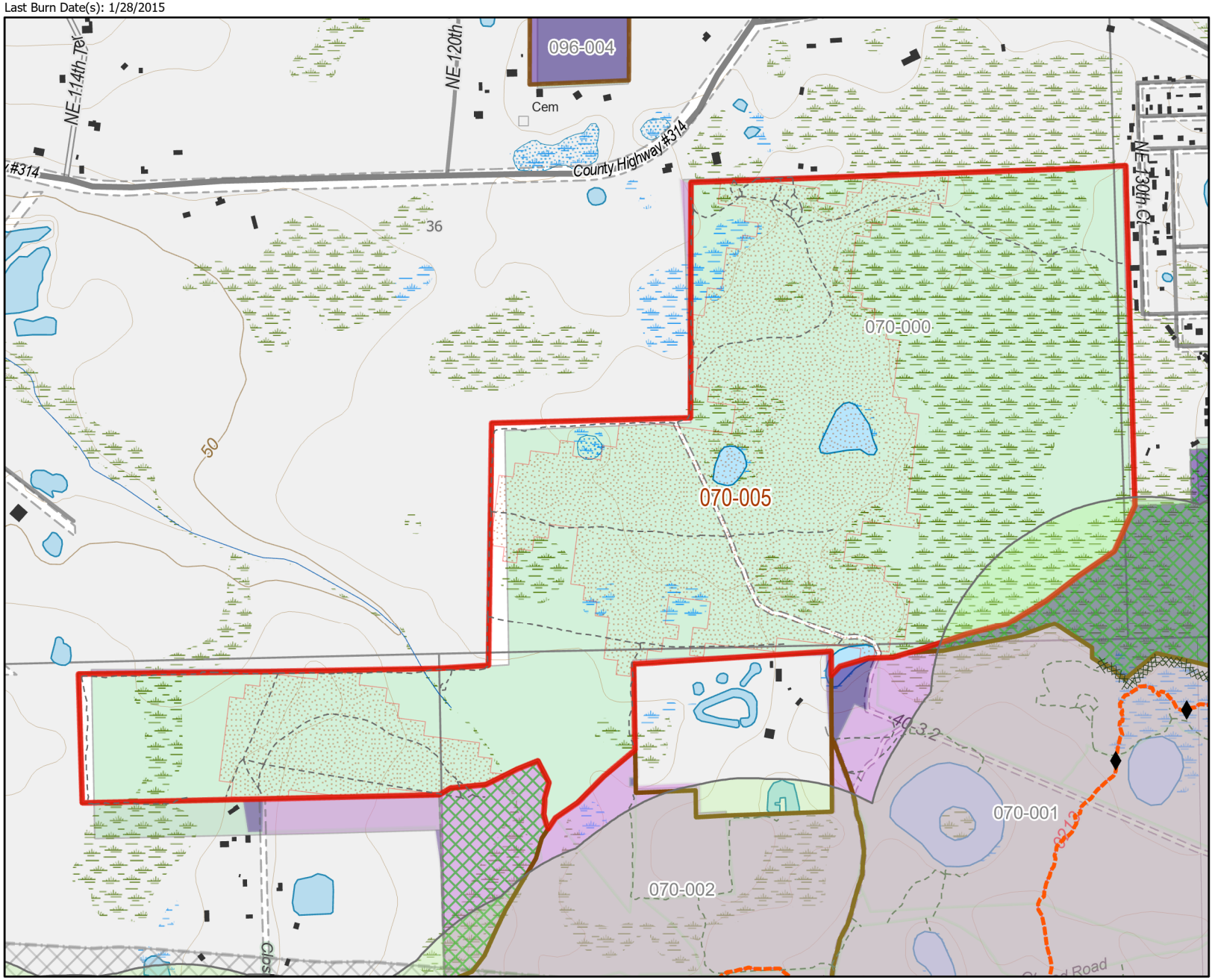

- Unit # FY26 Planned Unit
- Unit # Adjacent Burn Unit
- Burnable Footprint
- Burn Unit Exclusion
- Private/Inholding
- Smoke Sensitive Buffer
- Completed Dozer Line - Rx Fire
- Florida National Scenic Trail
- Wildfire 2025
- FNST_Viewshed_Buffer
- CompartmentNames
- Power Transmission Line
- Nonsystem Road
- Building Footprints

Age of Rough
Years Since Last Burn

- > 10 - 15
- > 20 - 25

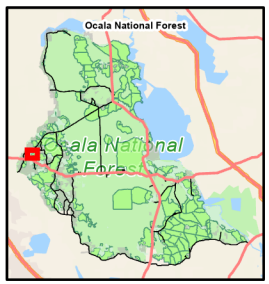

BurnDate_____ Tr.Winds_____ Temp_____ Mix Ht._____
RH_____ Disp. Index_____ Wind_____ KBDI_____
DSR_____ RX Position_____ Burn Boss_____

0 0.5 1 Miles

Map Scale: 1:12,000

Date of Map Publication: 9/3/2025

NIFC FTP: https://ftp.wildfire.gov/public/incident_specific_data/Fuels/FL_FNF/OCA/

Ocala National Forest
Lake George RD
Rx Burn Unit 072-000

Burn Unit 072 - Lake Jumper (072-000)

Burn Subunit(s): 000
Unit/Subunit Acre(s): 597
Last Burn Date(s):

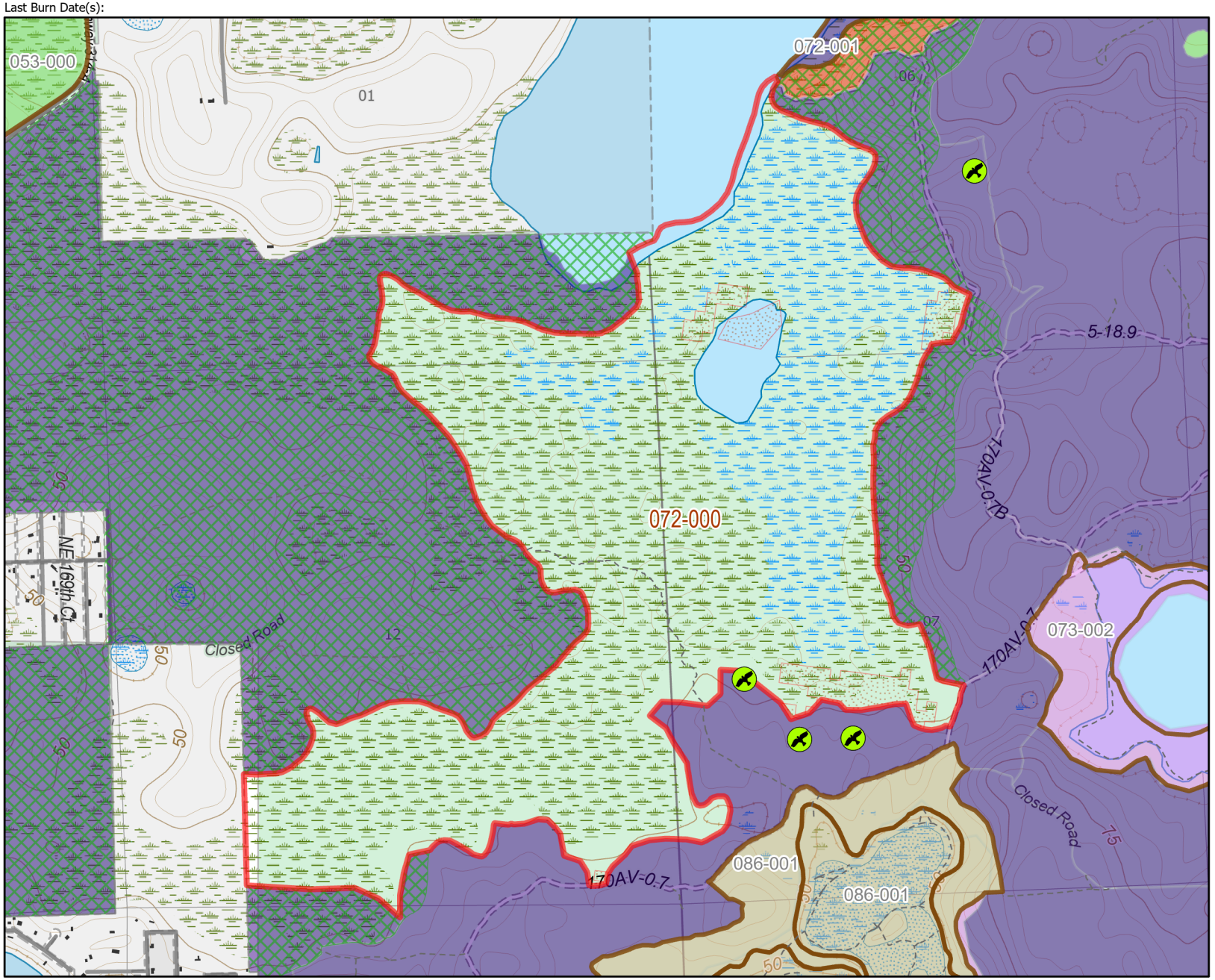

- Unit # FY26 Planned Unit
- Unit # Adjacent Burn Unit
- Burnable Footprint
- Burn Unit Exclusion
- Private/Inholding
- Past Wildfire
- Eagles
- Wildfire 2025
- CompartmentNames
- Power Transmission Line
- Nonsystem Road
- Building Footprints

Age of Rough
Years Since Last Burn

- 0 - 1
- > 1 - 2
- > 5 - 10
- > 10 - 15
- > 20 - 25



USDA FOREST SERVICE

BurnDate_____Tr.Winds_____Temp_____Mix Ht._____
RH_____Disp. Index_____Wind_____KBDI_____
DSR_____RX Position_____Burn Boss_____

Map Scale: 1:17,000

0 0.75 1.5 Miles

Date of Map Publication: 9/3/2025

NIFC FTP: https://ftp.wildfire.gov/public/incident_specific_data/Fuels/FL_FNF/OCA/

Ocala National Forest
Lake George RD
Rx Burn Unit 072-001

Burn Unit 072 - Lake Jumper (072-001)

Burn Subunit(s): 001
Unit/Subunit Acre(s): 225
Last Burn Date(s):

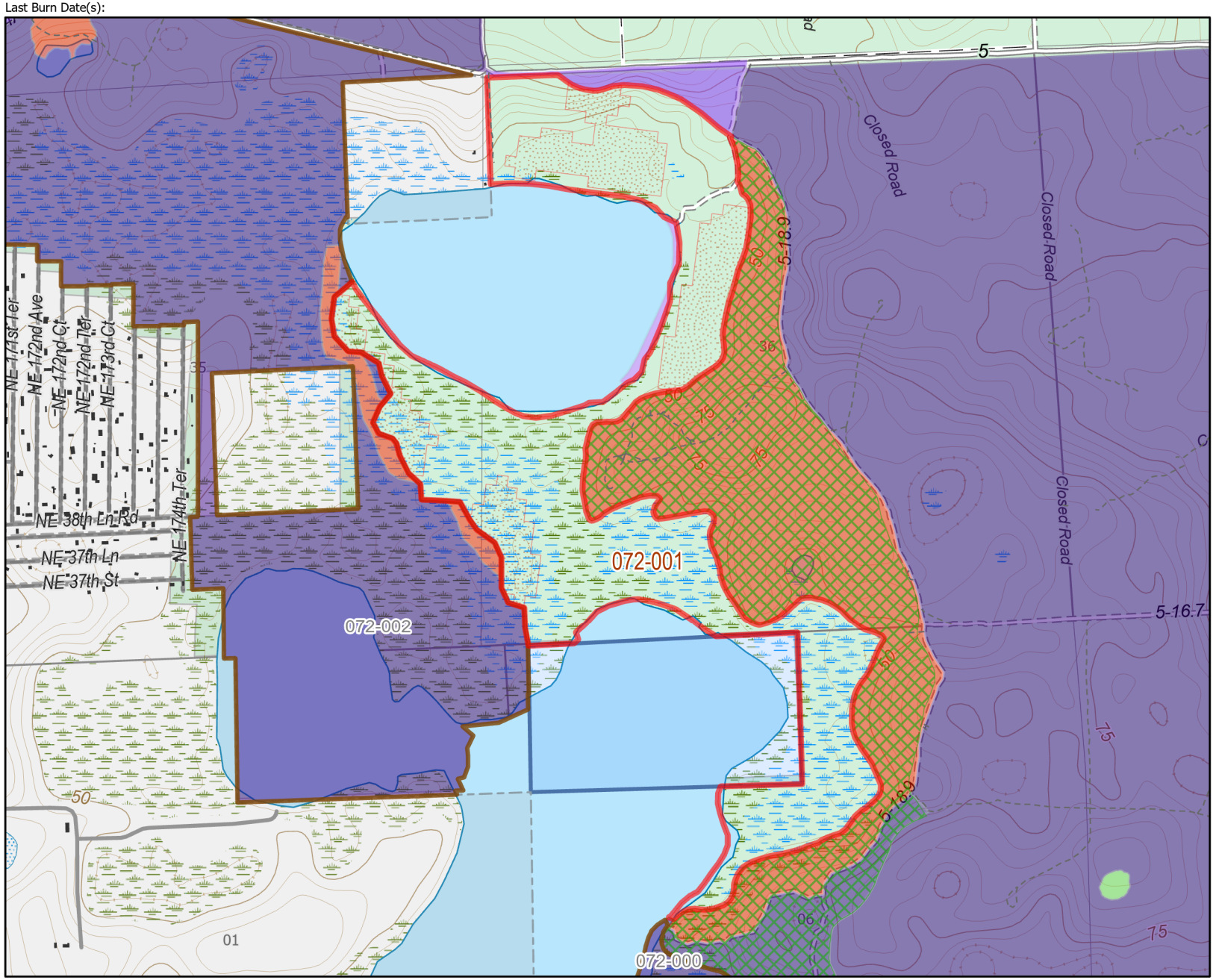



USDA

FOREST SERVICE
US
DEPARTMENT OF AGRICULTURE

BurnDate_____ Tr.Winds_____ Temp_____ Mix Ht._____
RH_____ Disp. Index_____ Wind_____ KBDI_____
DSR_____ RX Position_____ Burn Boss_____

Map Scale: 1:16,000

0 0.75 1.5 Miles

Date of Map Publication: 9/3/2025

NIFC FTP: https://ftp.wildfire.gov/public/incident_specific_data/Fuels/FL_FNF/OCA/

Ocala National Forest
Lake George RD
Rx Burn Unit 072-002

Burn Unit 072 - Lake Jumper (072-002)

Burn Subunit(s): 002
Unit/Subunit Acre(s): 496
Last Burn Date(s):

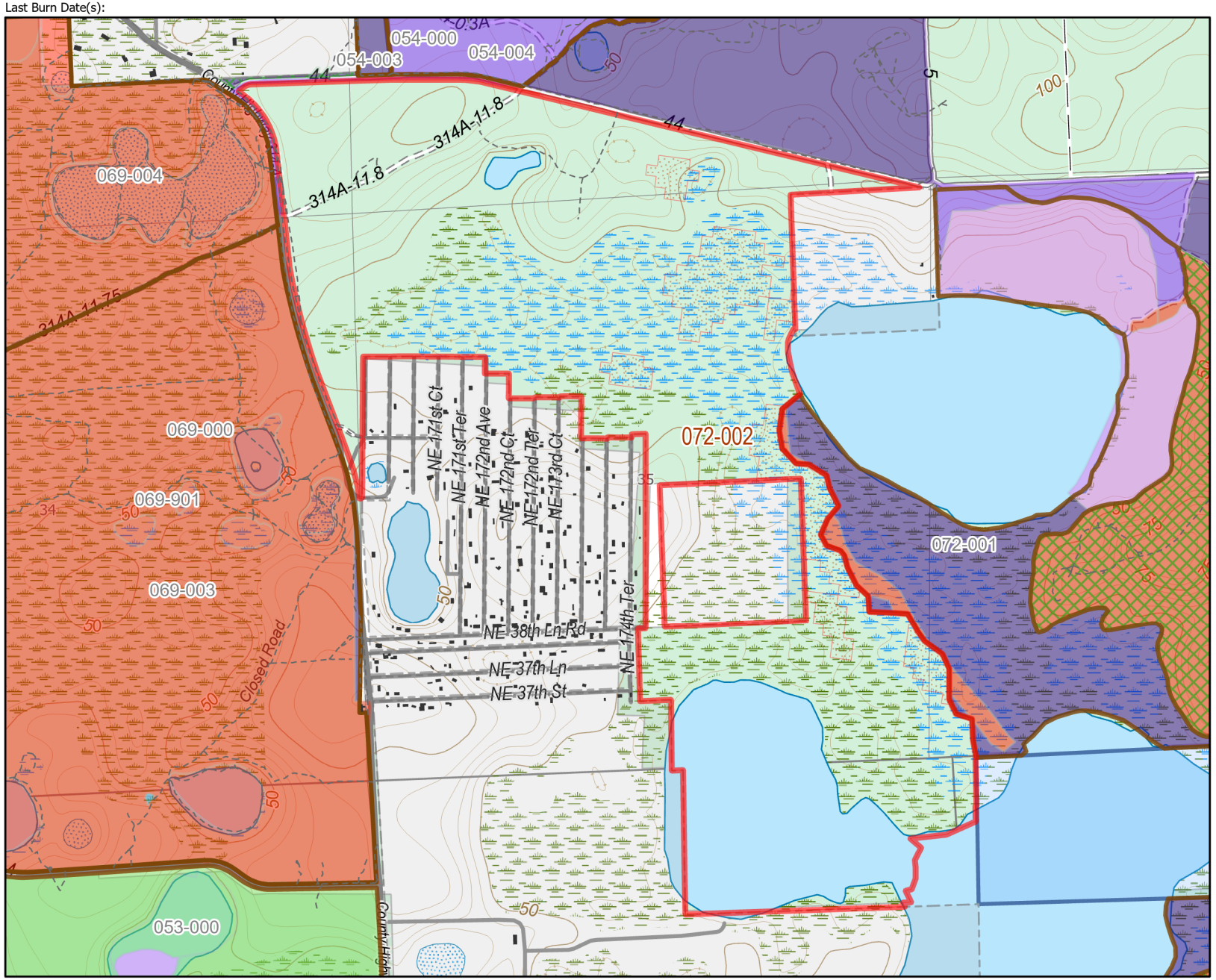

- Unit # FY26 Planned Unit
- Unit # Adjacent Burn Unit
- Burnable Footprint
- Burn Unit Exclusion
- Private/Inholding
- State Ownership
- Wildfire 2025
- CompartmentNames
- Power Transmission Line
- Nonsystem Road
- Building Footprints

Age of Rough
Years Since Last Burn

- > 1 - 2
- > 2 - 3
- > 5 - 10
- > 10 - 15
- > 15 - 20
- > 20 - 25

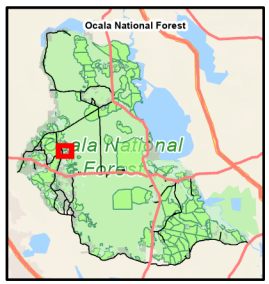

USDA FOREST SERVICE

BurnDate_____ Tr.Winds_____ Temp_____ Mix Ht._____
RH_____ Disp. Index_____ Wind_____ KBDI_____
DSR_____ RX Position_____ Burn Boss_____

Map Scale: 1:16,000

0 0.75 1.5 Miles

Date of Map Publication: 9/3/2025

NIFC FTP: https://ftp.wildfire.gov/public/incident_specific_data/Fuels/FL_FNF/OCA/

Ocala National Forest
Lake George RD
Rx Burn Unit 073-001

Burn Unit 073 - Zay Prairie (073-001)

Burn Subunit(s): 001
Unit/Subunit Acre(s): 116
Last Burn Date(s): 4/6/2022

Unit # FY26 Planned Unit
Unit # Burnable Footprint
Wildfire 2025
CompartmentNames
Power Transmission Line
Nonsystem Road

Age of Rough
Years Since Last Burn
> 3 - 4
> 10 - 15
> 20 - 25

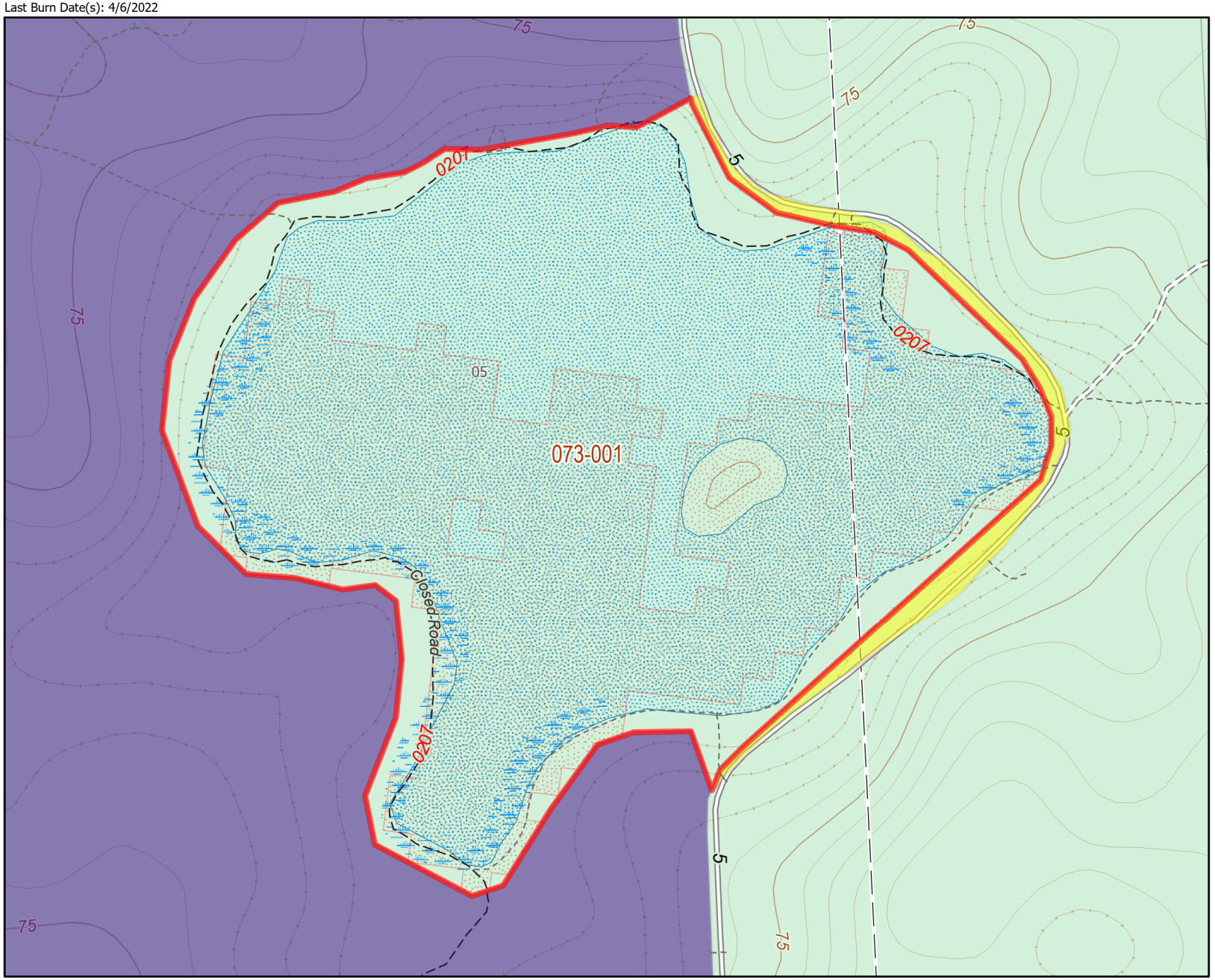

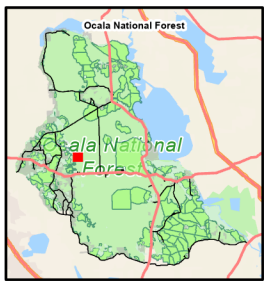

USDA FOREST SERVICE DEPARTMENT OF AGRICULTURE

BurnDate_____ Tr.Winds_____ Temp_____ Mix Ht._____
RH_____ Disp. Index_____ Wind_____ KBDI_____
DSR_____ RX Position_____ Burn Boss_____

Map Scale: 1:6,000

Date of Map Publication: 9/3/2025

0 0.28 0.55 Miles

NIFC FTP: https://ftp.wildfire.gov/public/incident_specific_data/Fuels/FL_FNF/OCA/

Ocala National Forest
Lake George RD
Rx Burn Unit 073-002

Burn Unit 073 - Zay Prairie (073-002)

Burn Subunit(s): 002
Unit/Subunit Acre(s): 74
Last Burn Date(s): 2/13/2014

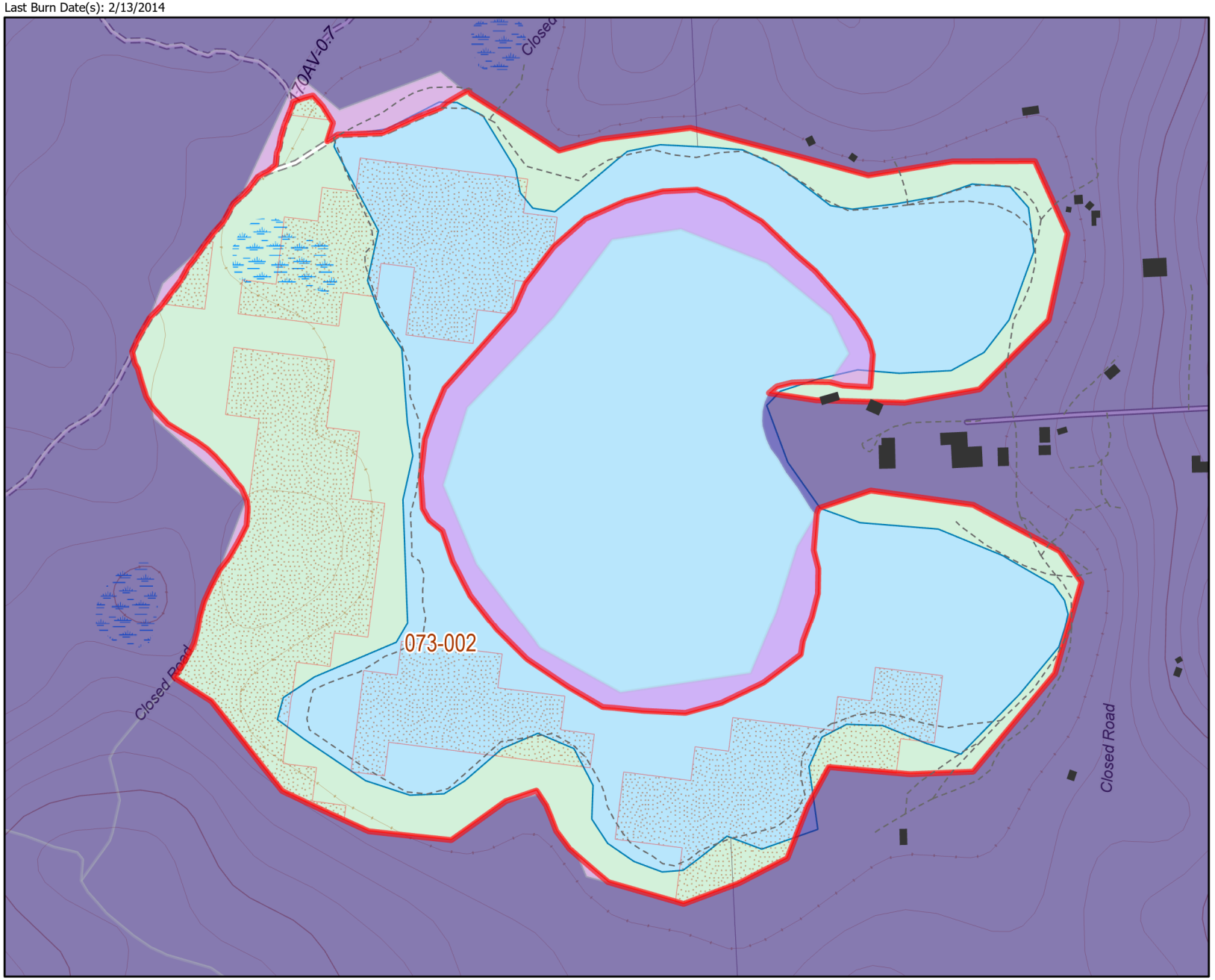

- Unit # FY26 Planned Unit
- Unit # Burnable Footprint
- Wildfire 2025
- CompartmentNames
- Power Transmission Line
- Nonsystem Road
- Building Footprints

Age of Rough
Years Since Last Burn

- > 10 - 15
- > 20 - 25

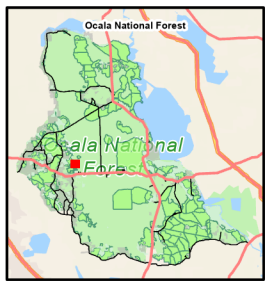

BurnDate_____Tr.Winds_____Temp_____Mix Ht._____
RH_____Disp. Index_____Wind_____KBDI_____
DSR_____RX Position_____Burn Boss_____

Map Scale: 1:5,000

0 0.23 0.45 Miles

Date of Map Publication: 9/3/2025

NIFC FTP: https://ftp.wildfire.gov/public/incident_specific_data/Fuels/FL_FNF/OCA/

Ocala National Forest
Lake George RD
Rx Burn Unit 090-002

Burn Unit 090 - Volusia Bar (090-002)

Burn Subunit(s): 002
Unit/Subunit Acre(s): 54
Last Burn Date(s):

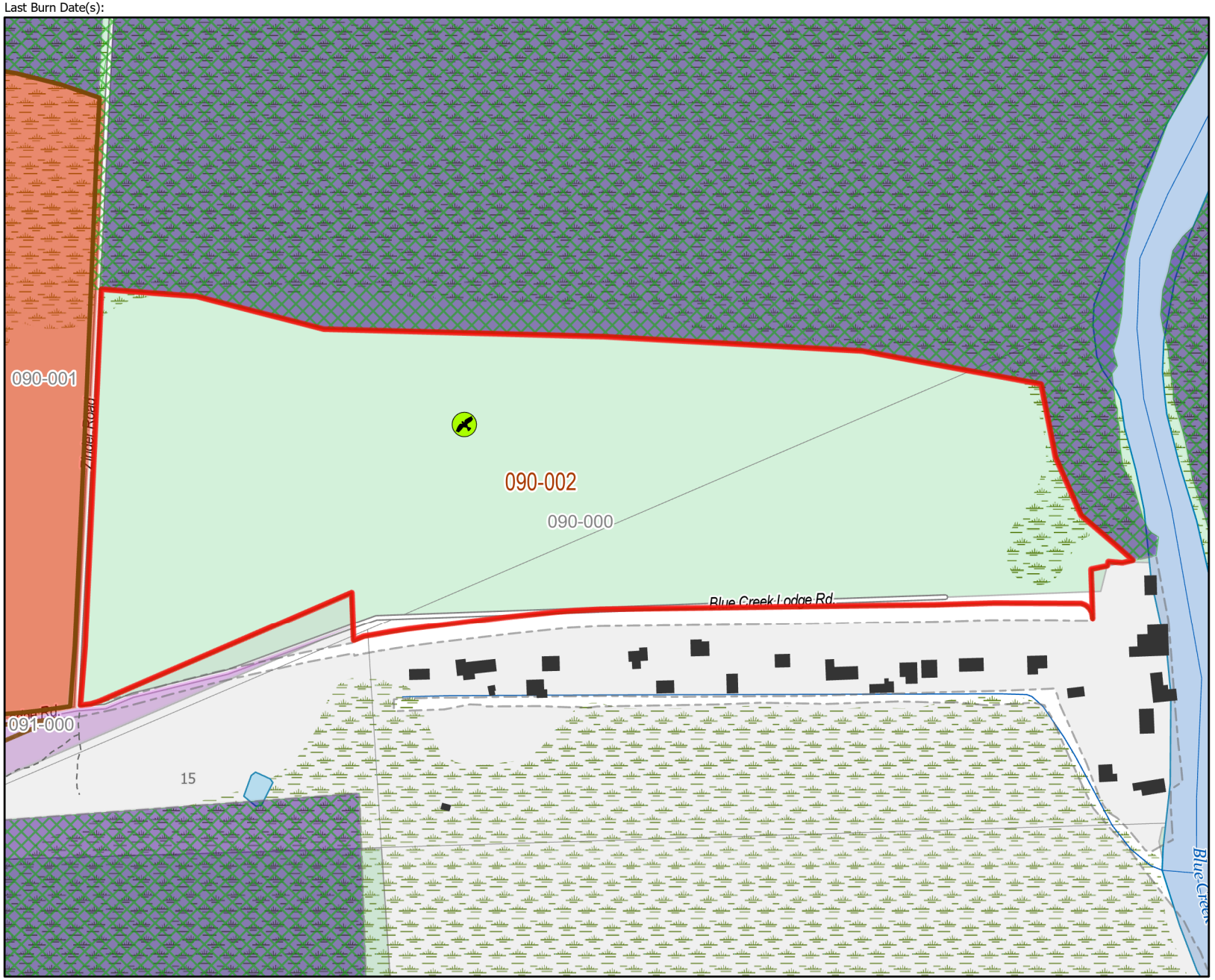

- Unit # FY26 Planned Unit
- Unit # Adjacent Burn Unit
- Burn Unit Exclusion
- Private/Inholding
- Eagles
- Wildfire 2025
- CompartmentNames
- Power Transmission Line
- Nonsystem Road
- Building Footprints

Age of Rough
Years Since Last Burn

- > 5 - 10
- > 10 - 15
- > 20 - 25



USDA FOREST SERVICE

BurnDate_____ Tr.Winds_____ Temp_____ Mix Ht._____
RH_____ Disp. Index_____ Wind_____ KBDI_____
DSR_____ RX Position_____ Burn Boss_____

Map Scale: 1:5,000

Date of Map Publication: 9/3/2025

0 0.23 0.45 Miles

NIFC FTP: https://ftp.wildfire.gov/public/incident_specific_data/Fuels/FL_FNF/OCA/

Ocala National Forest
Lake George RD
Rx Burn Unit 092-000

Burn Unit 092 - Blue Creek (092-000)

Burn Subunit(s): 000
Unit/Subunit Acre(s): 952
Last Burn Date(s): 1/31/2016

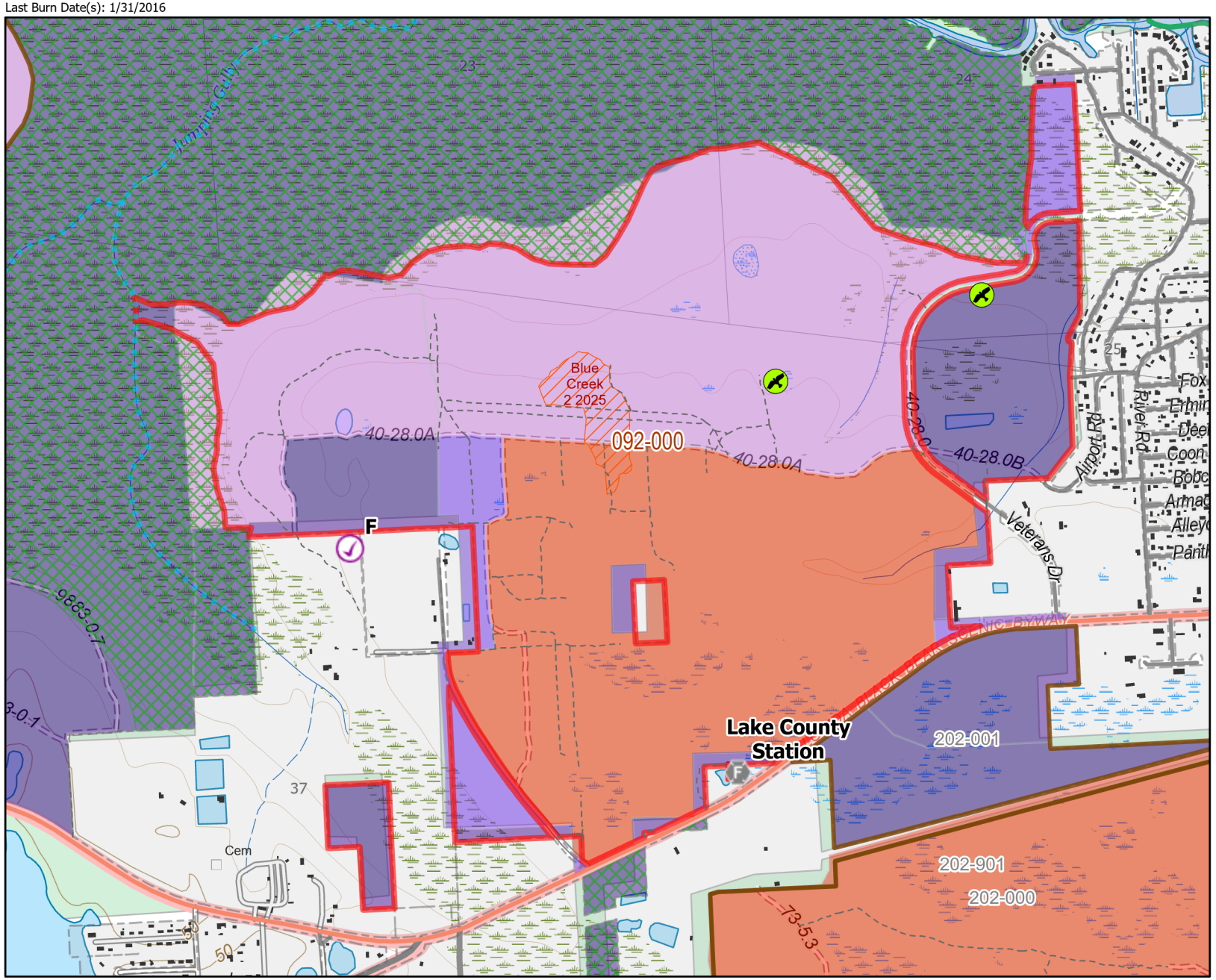

- Unit # FY26 Planned Unit
- Unit # Adjacent Burn Unit
- Burn Unit Exclusion
- Private/Inholding
- Past Wildfire
- Completed Line Natural Feature - Rx Fire
- Eagles
- Aviation Check Point
- Fire Station
- Wildfire 2025
- CompartmentNames
- Power Transmission Line
- Nonsystem Road
- Building Footprints

Age of Rough
Years Since Last Burn

- > 5 - 10
- > 10 - 15
- > 15 - 20
- > 20 - 25



USDA

FOREST SERVICE US DEPARTMENT OF AGRICULTURE

BurnDate_____ Tr.Winds_____ Temp_____ Mix Ht._____
RH_____ Disp. Index_____ Wind_____ KBDI_____
DSR_____ RX Position_____ Burn Boss_____

0 0.75 1.5 Miles

Map Scale: 1:18,000

Date of Map Publication: 9/3/2025

NIFC FTP: https://ftp.wildfire.gov/public/incident_specific_data/Fuels/FL_FNF/OCA/

Ocala National Forest
Lake George RD
Rx Burn Unit 094-000

Burn Unit 094 - Juniper Prairie Wilderness (094-000)

Burn Subunit(s): 000
Unit/Subunit Acre(s): 10,313
Last Burn Date(s): 2/7/2018

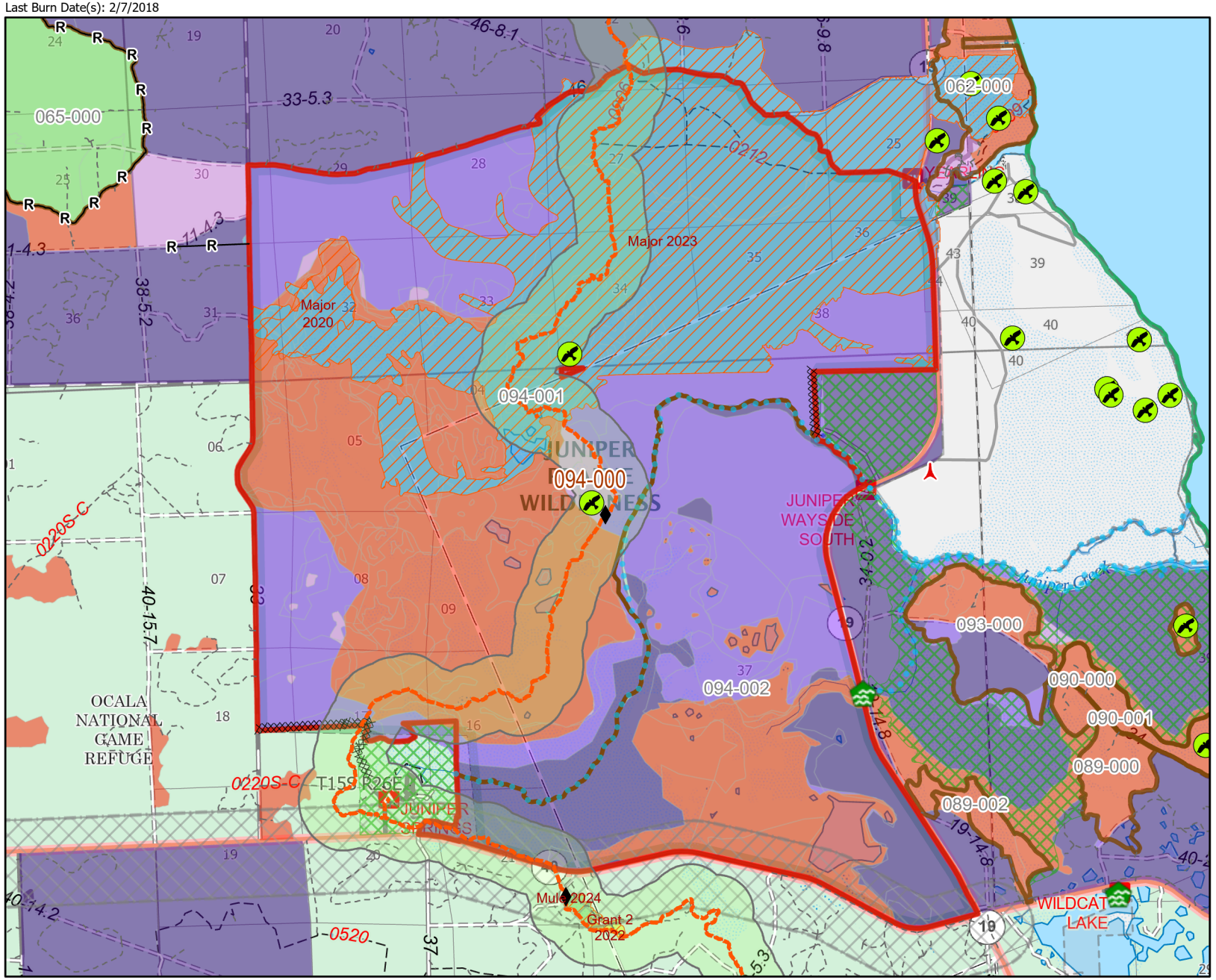

- Unit # — FY26 Planned Unit
- Unit # — Adjacent Burn Unit
- Burn Unit Exclusion
- Private/Inholding
- Smoke Sensitive Buffer
- Past Wildfire
- Completed Dozer Line - Rx Fire
- R—R- Completed Road as Line - Rx Fire
- Completed Line Natural Feature - Rx Fire
- Florida National Scenic Trail
- Eagles
- Water Development or Draft Site
- Wildfire 2025
- FNST_Viewshed_Buffer
- CompartmentNames
- Power Transmission Line
- Nonsystem Road
- Building Footprints

Age of Rough
Years Since Last Burn

- > 1 - 2
- > 2 - 3
- > 3 - 4
- > 5 - 10
- > 10 - 15
- > 15 - 20
- > 20 - 25

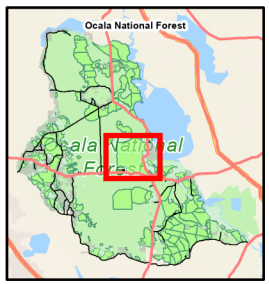

USDA FOREST SERVICE

BurnDate_____ Tr.Winds_____ Temp_____ Mix Ht._____
RH_____ Disp. Index_____ Wind_____ KBDI_____
DSR_____ RX Position_____ Burn Boss_____

Map Scale: 1:65,000

0 3 6 Miles

Date of Map Publication: 9/3/2025

NIFC FTP: https://ftp.wildfire.gov/public/incident_specific_data/Fuels/FL_FNF/OCA/

Ocala National Forest
Lake George RD
Rx Burn Unit 094-001

Burn Unit 094 - Juniper Prairie Wilderness (094-001)

Burn Subunit(s): 001
Unit/Subunit Acre(s): 10,313
Last Burn Date(s): 2/7/2018

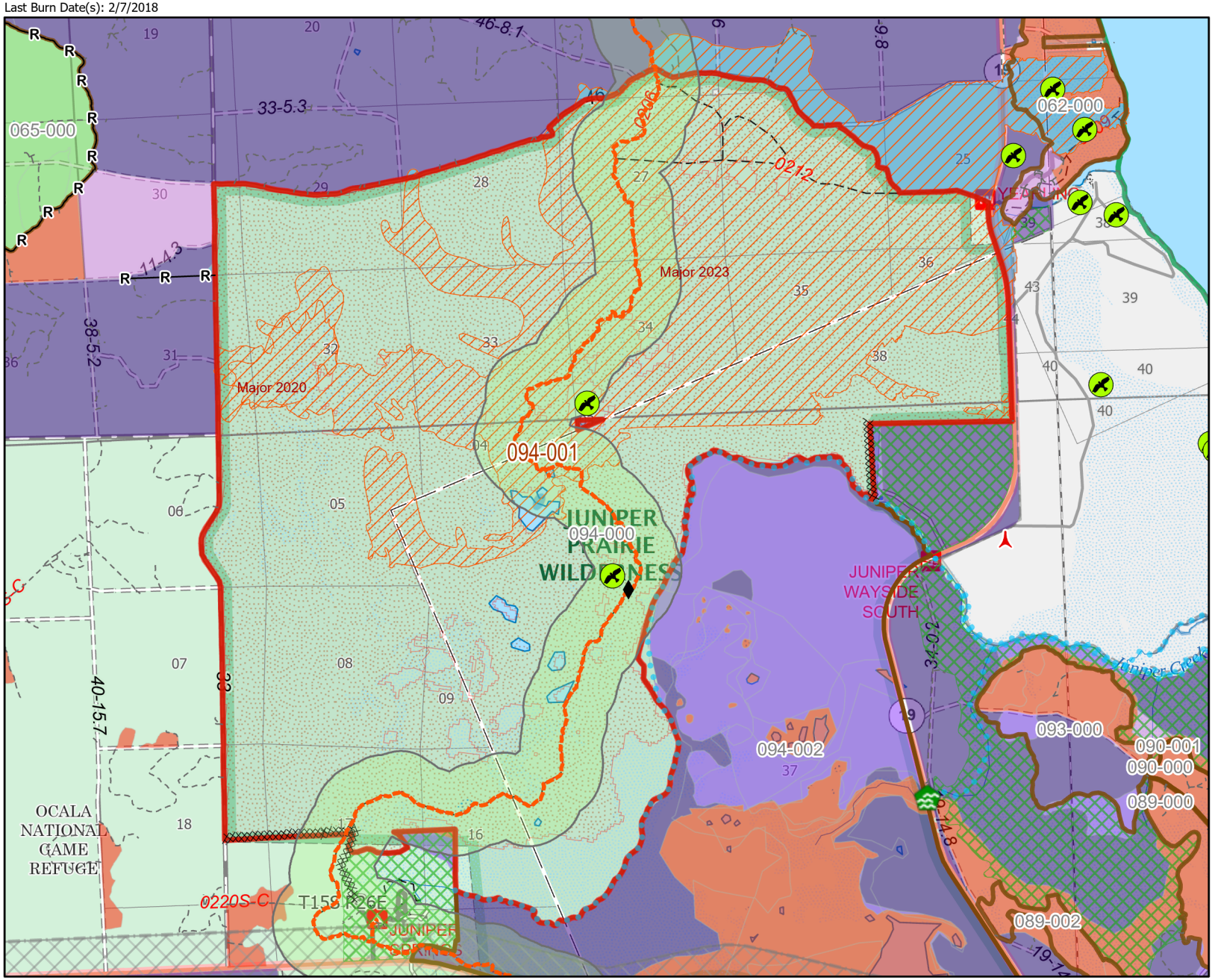

- FY26 Planned Unit
- Adjacent Burn Unit
- Burnable Footprint
- Burn Unit Exclusion
- Private/Inholding
- Smoke Sensitive Buffer
- Past Wildfire
- Completed Dozer Line - Rx Fire
- Completed Road as Line - Rx Fire
- Completed Line Natural Feature - Rx Fire
- Florida National Scenic Trail
- Eagles
- Water Development or Draft Site
- Wildfire 2025
- FNST_Viewshed_Buffer
- CompartmentNames
- Power Transmission Line
- Nonsystem Road
- Building Footprints

Age of Rough
Years Since Last Burn

- > 1 - 2
- > 2 - 3
- > 3 - 4
- > 5 - 10
- > 10 - 15
- > 15 - 20
- > 20 - 25

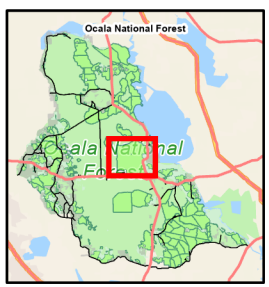

BurnDate_____Tr.Winds_____Temp_____Mix Ht._____
RH_____Disp. Index_____Wind_____KBDI_____
DSR_____RX Position_____Burn Boss_____

Map Scale: 1:56,000

0 2.5 5 Miles

Date of Map Publication: 9/3/2025

NIFC FTP: https://ftp.wildfire.gov/public/incident_specific_data/Fuels/FL_FNF/OCA/

Ocala National Forest
Lake George RD
Rx Burn Unit 094-002

Burn Unit 094 - Juniper Prairie Wilderness (094-002)

Burn Subunit(s): 002
Unit/Subunit Acre(s): 4,053
Last Burn Date(s): 8/8/2006

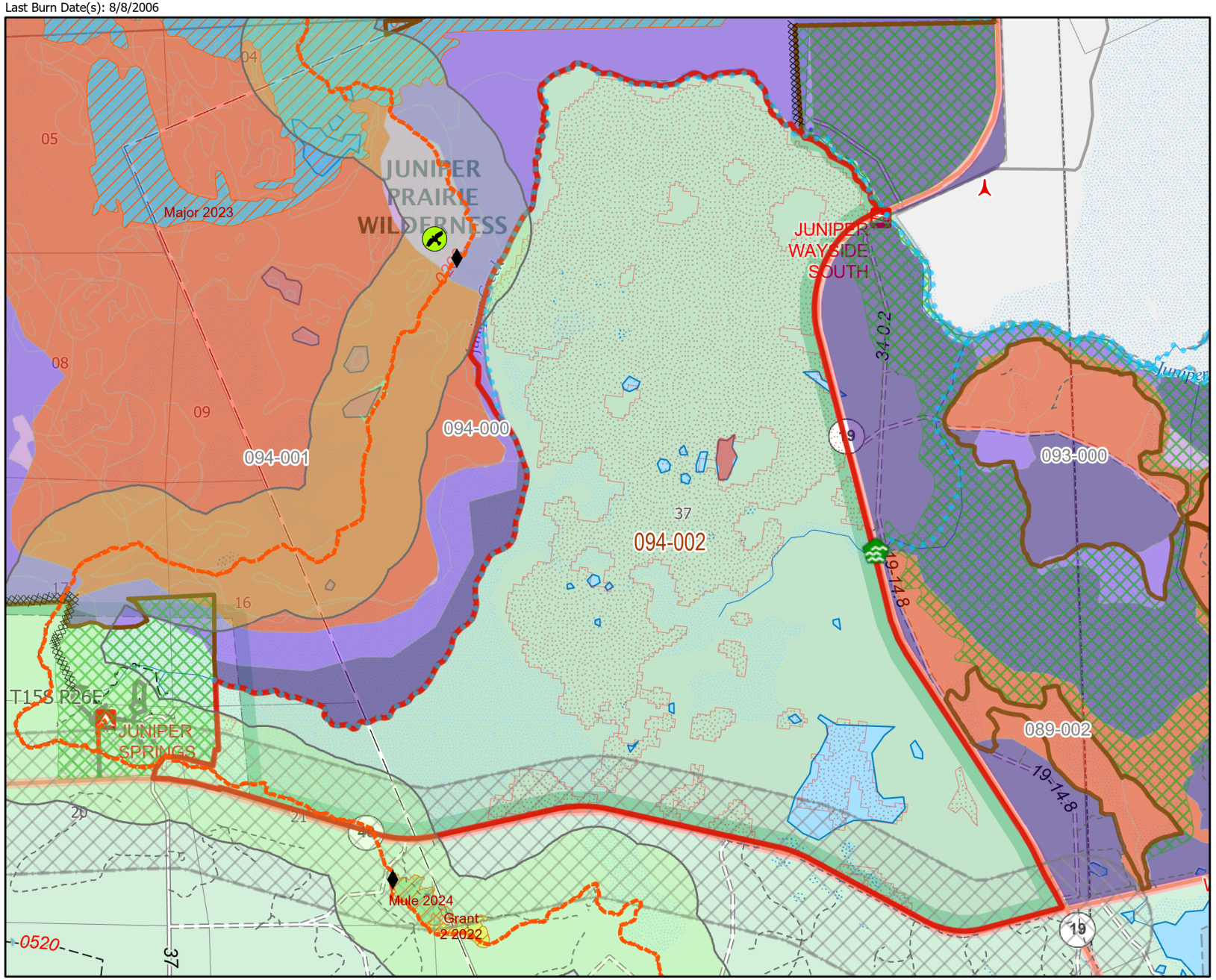

- Unit # FY26 Planned Unit
- Unit # Adjacent Burn Unit
- Burnable Footprint
- Burn Unit Exclusion
- Private/Inholding
- Smoke Sensitive Buffer
- Past Wildfire
- Completed Dozer Line - Rx Fire
- Completed Line Natural Feature - Rx Fire
- Florida National Scenic Trail
- Eagles
- Water Development or Draft Site
- Wildfire 2025
- FNST_Viewshed_Buffer
- CompartmentNames
- Power Transmission Line
- Nonsystem Road
- Building Footprints

Age of Rough
Years Since Last Burn

- > 1 - 2
- > 2 - 3
- > 3 - 4
- > 5 - 10
- > 10 - 15
- > 15 - 20
- > 20 - 25

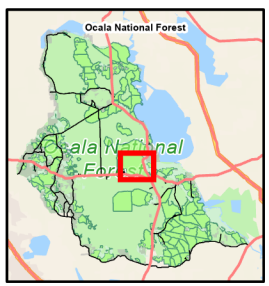

USDA FOREST SERVICE

BurnDate_____ Tr.Winds_____ Temp_____ Mix Ht._____
RH_____ Disp. Index_____ Wind_____ KBDI_____
DSR_____ RX Position_____ Burn Boss_____

Map Scale: 1:40,000

0 1.75 3.5 Miles

Date of Map Publication: 9/3/2025

NIFC FTP: https://ftp.wildfire.gov/public/incident_specific_data/Fuels/FL_FNF/OCA/

Ocala National Forest
Lake George RD
Rx Burn Unit 096-000

Burn Unit 096 - Bluff (096-000)

Burn Subunit(s): 000
Unit/Subunit Acre(s): 452
Last Burn Date(s):

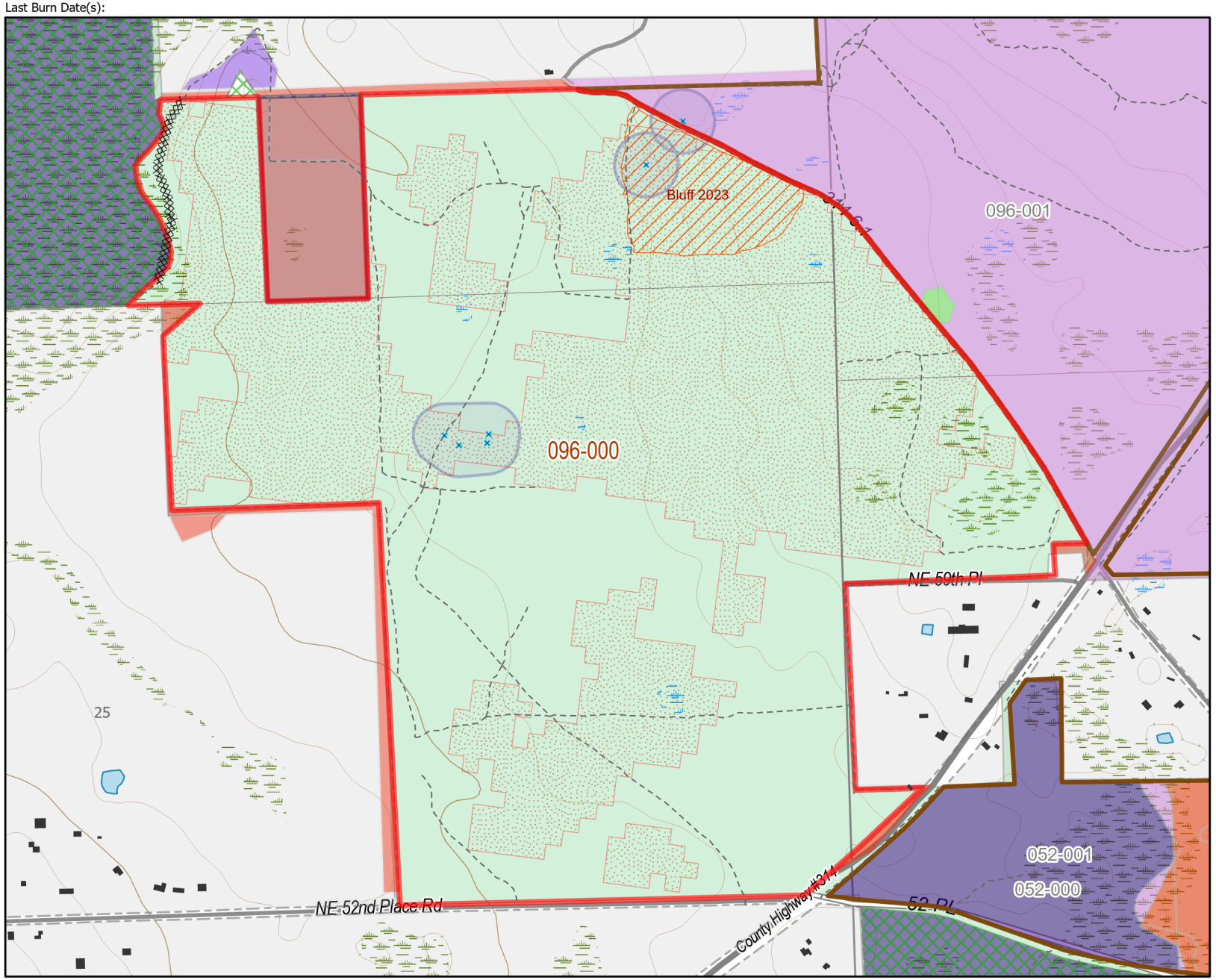

- Unit # FY26 Planned Unit
- Unit # Adjacent Burn Unit
- Burnable Footprint
- Burn Unit Exclusion
- Private/Inholding
- State Ownership
- Past Wildfire
- Completed Dozer Line - Rx Fire
- RCW Tree - No Prep
- Wildfire 2025
- CompartmentNames
- Power Transmission Line
- Nonsystem Road
- Building Footprints

Age of Rough
Years Since Last Burn

- > 1 - 2
- > 5 - 10
- > 10 - 15
- > 15 - 20
- > 20 - 25



USDA FOREST SERVICE

BurnDate_____ Tr.Winds_____ Temp_____ Mix Ht._____
RH_____ Disp. Index_____ Wind_____ KBDI_____
DSR_____ RX Position_____ Burn Boss_____

Map Scale: 1:11,000

0 0.5 1 Miles

Date of Map Publication: 9/3/2025

NIFC FTP: https://ftp.wildfire.gov/public/incident_specific_data/Fuels/FL_FNF/OCA/

Ocala National Forest
Lake George RD
Rx Burn Unit 096-001

Burn Unit 096 - Bluff (096-001)

Burn Subunit(s): 001
Unit/Subunit Acre(s): 228
Last Burn Date(s): 7/11/2012

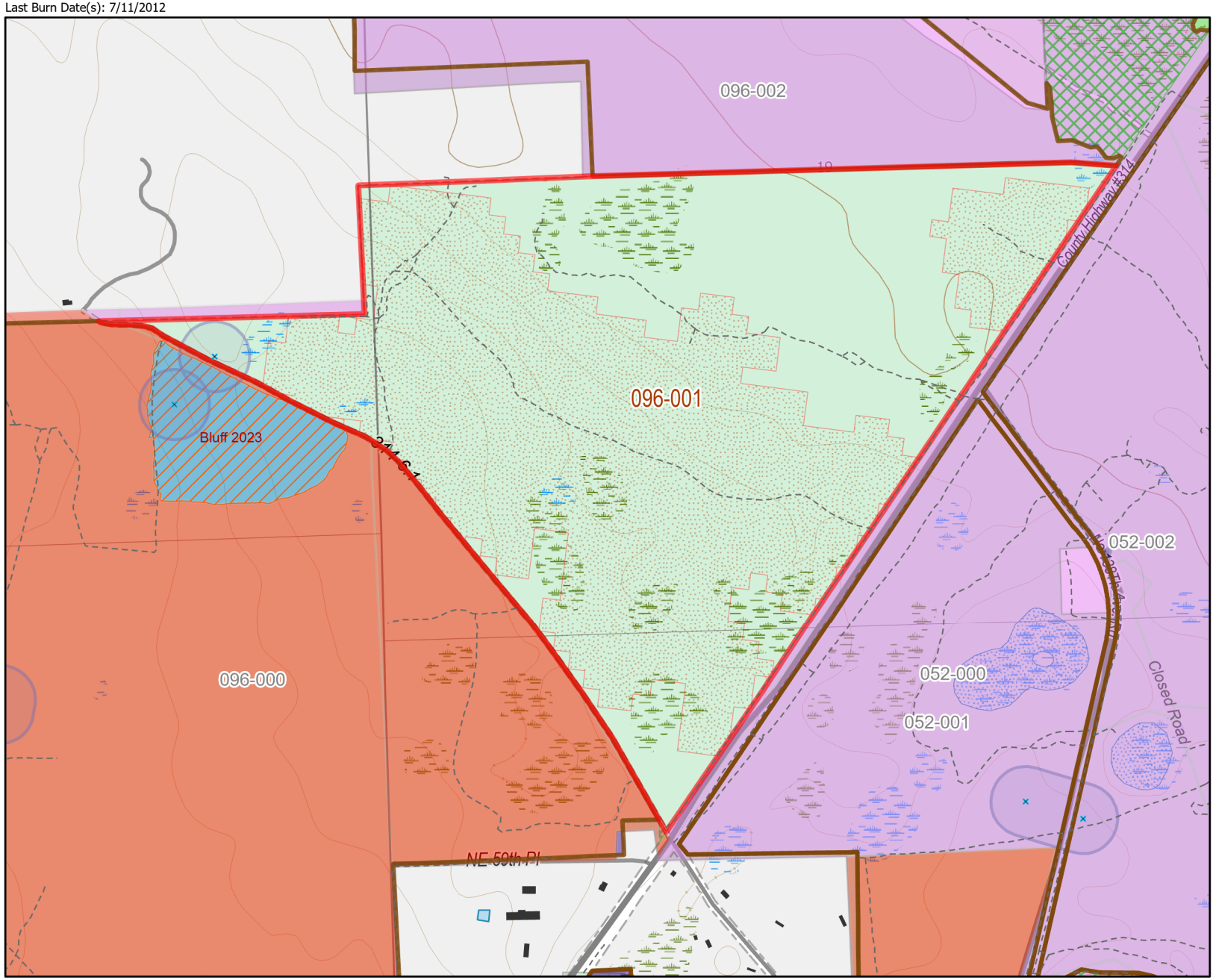

- Unit # FY26 Planned Unit
- Unit # Adjacent Burn Unit
- Burnable Footprint
- Burn Unit Exclusion
- Private/Inholding
- Past Wildfire
- RCW Tree - No Prep
- Wildfire 2025
- CompartmentNames
- Power Transmission Line
- Nonsystem Road
- Building Footprints

Age of Rough
Years Since Last Burn

- > 1 - 2
- > 2 - 3
- > 5 - 10
- > 10 - 15
- > 20 - 25

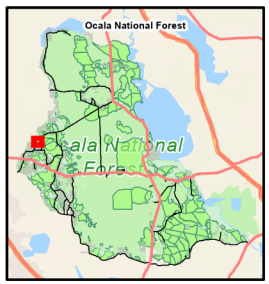

USDA FOREST SERVICE

BurnDate_____ Tr.Winds_____ Temp_____ Mix Ht._____
RH_____ Disp. Index_____ Wind_____ KBDI_____
DSR_____ RX Position_____ Burn Boss_____

Map Scale: 1:10,000

Date of Map Publication: 9/3/2025

0 0.47 0.95 Miles

NIFC FTP: https://ftp.wildfire.gov/public/incident_specific_data/Fuels/FL_FNF/OCA/

Ocala National Forest
Lake George RD
Rx Burn Unit 096-002

Burn Unit 096 - Bluff (096-002)

Burn Subunit(s): 002
Unit/Subunit Acre(s): 152
Last Burn Date(s): 7/11/2012

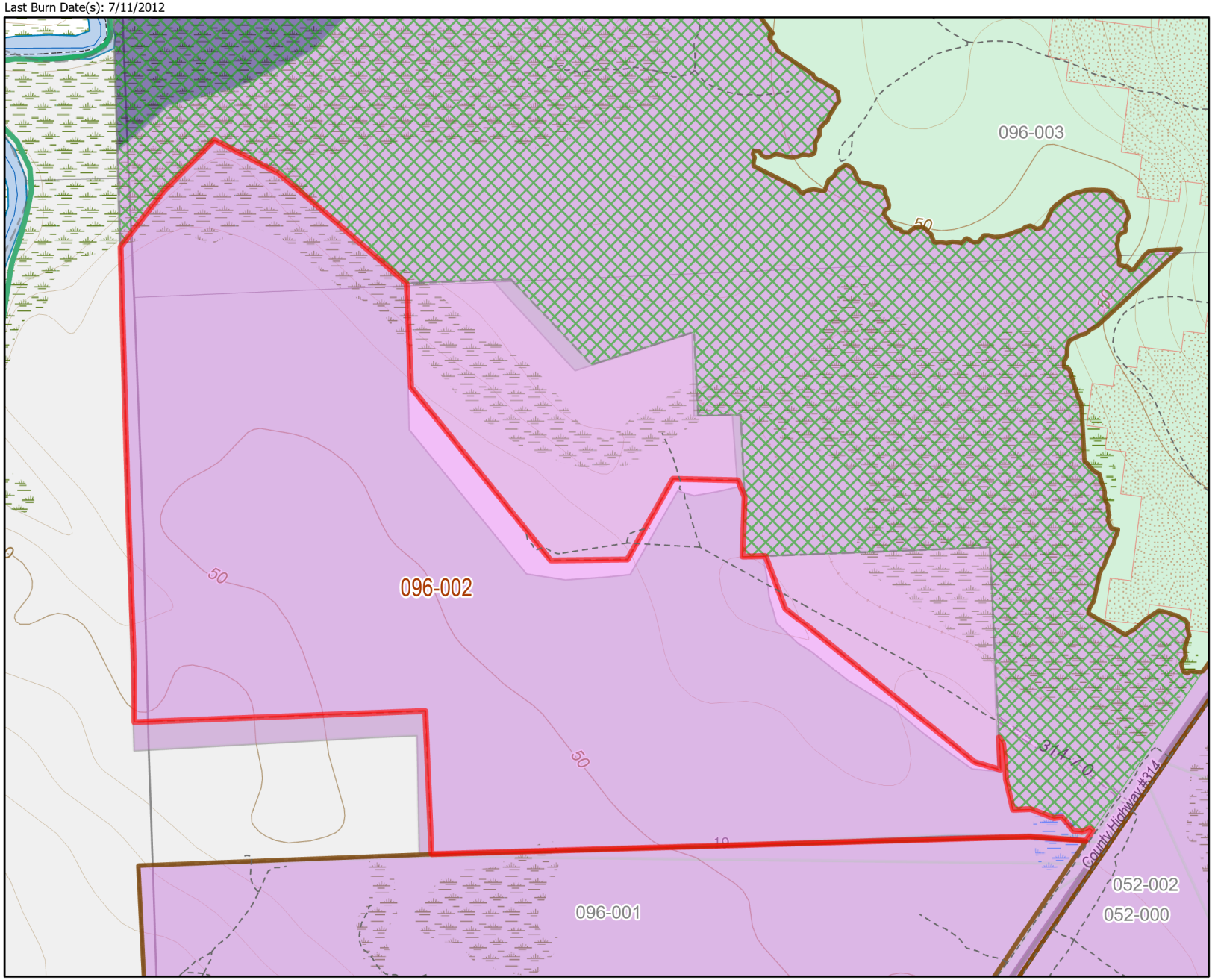

- Unit # FY26 Planned Unit
- Unit # Adjacent Burn Unit
- Burnable Footprint
- Burn Unit Exclusion
- Private/Inholding
- Wildfire 2025
- CompartmentNames
- Power Transmission Line
- Nonsystem Road

Age of Rough
Years Since Last Burn

- > 1 - 2
- > 10 - 15
- > 20 - 25



USDA

FOREST SERVICE
US
DEPARTMENT OF AGRICULTURE

BurnDate_____ Tr.Winds_____ Temp_____ Mix Ht._____
RH_____ Disp. Index_____ Wind_____ KBDI_____
DSR_____ RX Position_____ Burn Boss_____

Map Scale: 1:8,000

0 0.38 0.75 Miles

Date of Map Publication: 9/3/2025

NIFC FTP: https://ftp.wildfire.gov/public/incident_specific_data/Fuels/FL_FNF/OCA/

Ocala National Forest
Lake George RD
Rx Burn Unit 097-001

Burn Unit 097 - Pine Island (097-001)

Burn Subunit(s): 001
Unit/Subunit Acre(s): 74
Last Burn Date(s): 2/8/2015

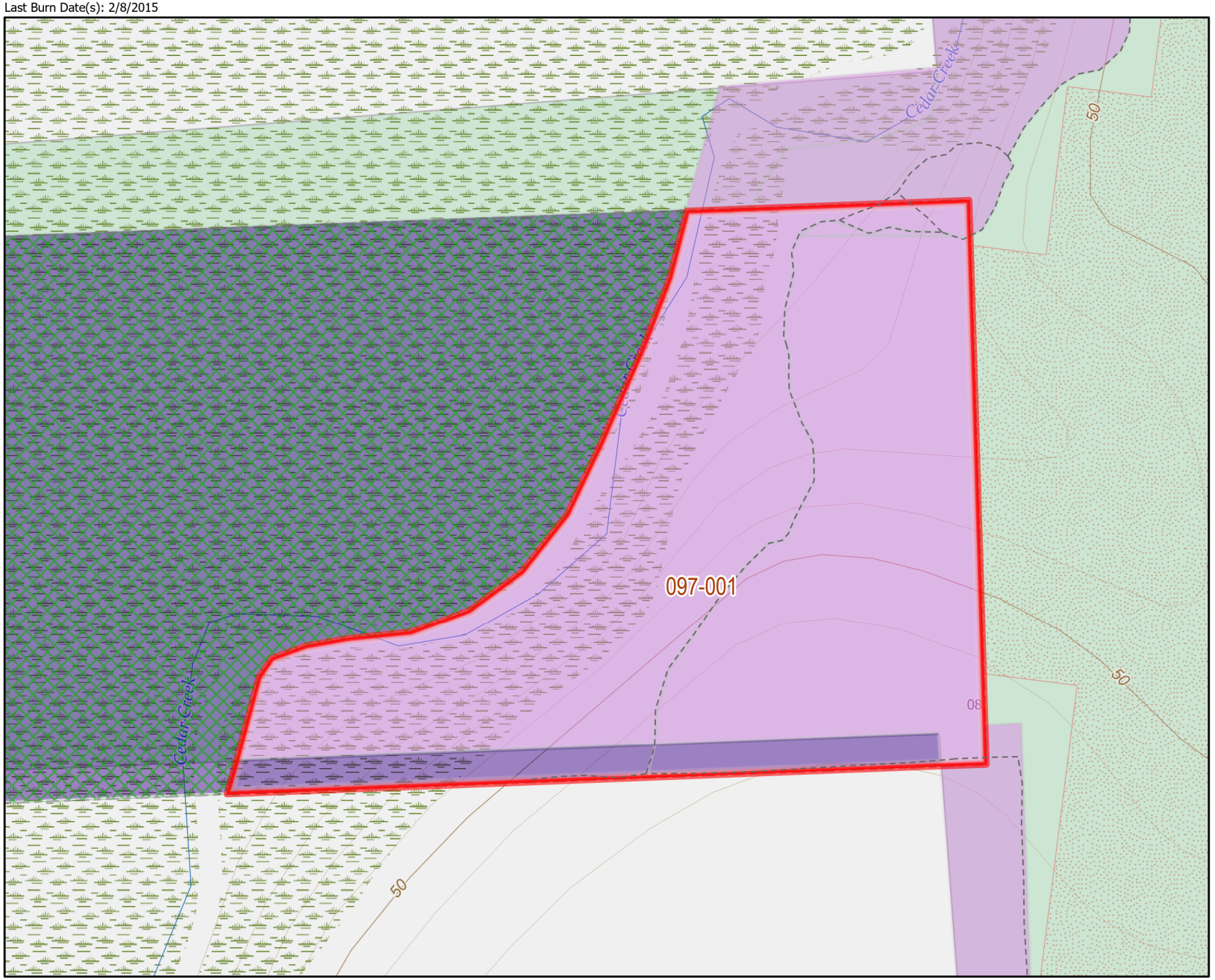

- Unit # FY26 Planned Unit
- Unit # Burnable Footprint
- Burn Unit Exclusion
- Private/Inholding
- Wildfire 2025
- CompartmentNames
- Power Transmission Line
- Nonsystem Road

Age of Rough
Years Since Last Burn

- > 10 - 15
- > 20 - 25

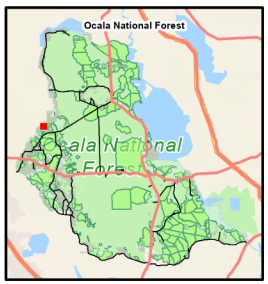

USDA

FOREST SERVICE US DEPARTMENT OF AGRICULTURE

BurnDate_____ Tr.Winds_____ Temp_____ Mix Ht._____
RH_____ Disp. Index_____ Wind_____ KBDI_____
DSR_____ RX Position_____ Burn Boss_____

0 0.07 0.15 Miles

Map Scale: 1:2,000

N

Date of Map Publication: 9/3/2025

NIFC FTP: https://ftp.wildfire.gov/public/incident_specific_data/Fuels/FL_FNF/OCA/

Ocala National Forest
Lake George RD
Rx Burn Unit 097-002

Burn Unit 097 - Pine Island (097-002)

Burn Subunit(s): 002
Unit/Subunit Acre(s): 85
Last Burn Date(s):

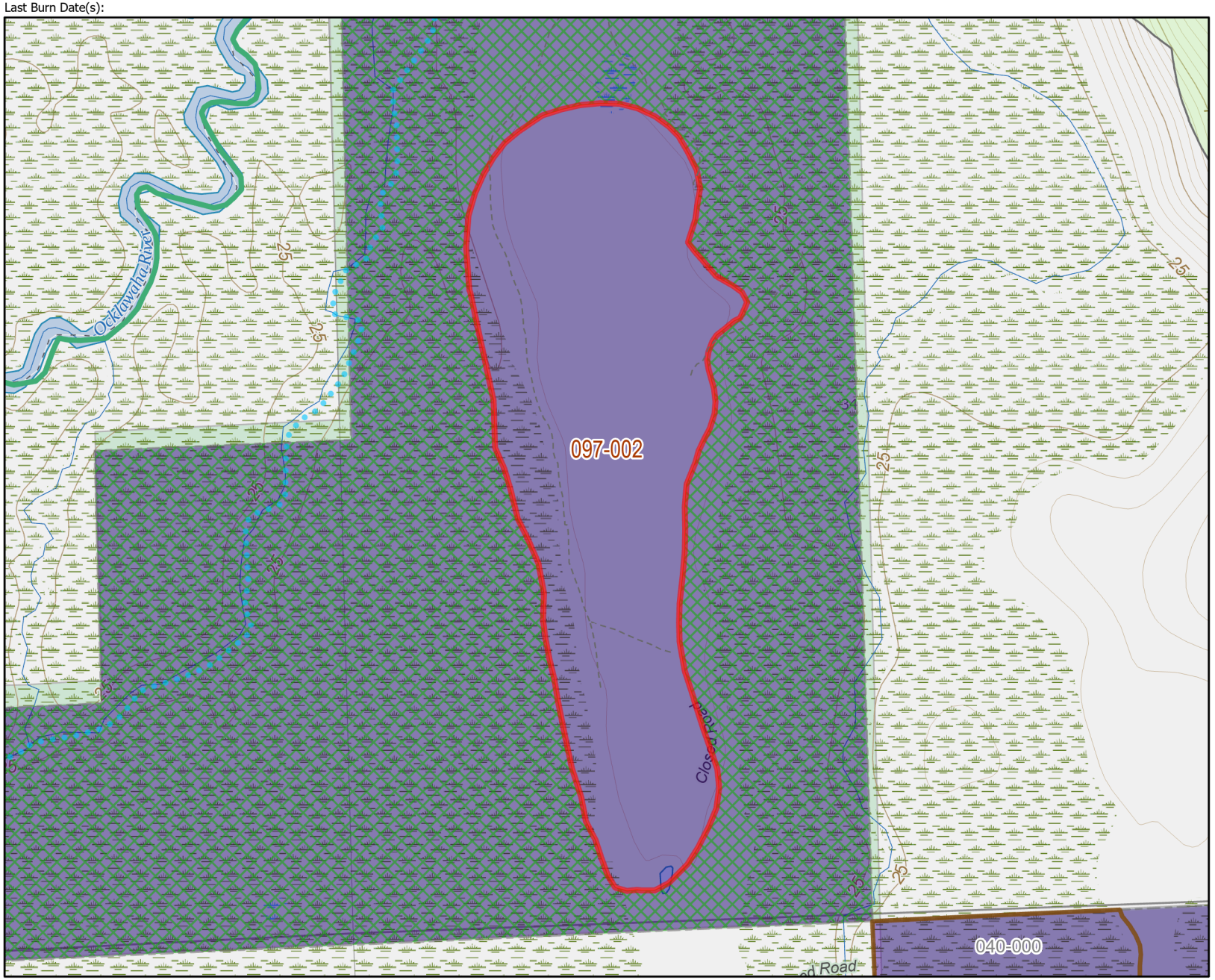

- Unit # FY26 Planned Unit
- Unit # Adjacent Burn Unit
- Burn Unit Exclusion
- Private/Inholding
- Completed Line Natural Feature - Rx Fire
- Wildfire 2025
- FNST_Viewshed_Buffer
- CompartmentNames
- Power Transmission Line
- Nonsystem Road

Age of Rough
Years Since Last Burn
- > 20 - 25



USDA

FOREST SERVICE
US
DEPARTMENT OF AGRICULTURE

BurnDate_____ Tr.Winds_____ Temp_____ Mix Ht._____
RH_____ Disp. Index_____ Wind_____ KBDI_____
DSR_____ RX Position_____ Burn Boss_____

Map Scale: 1:9,000

0 0.42 0.85 Miles

Date of Map Publication: 9/3/2025

NIFC FTP: https://ftp.wildfire.gov/public/incident_specific_data/Fuels/FL_FNF/OCA/

Ocala National Forest
Lake George RD
Rx Burn Unit 097-003

Burn Unit 097 - Pine Island (097-003)

Burn Subunit(s): 003
Unit/Subunit Acre(s): 182
Last Burn Date(s):

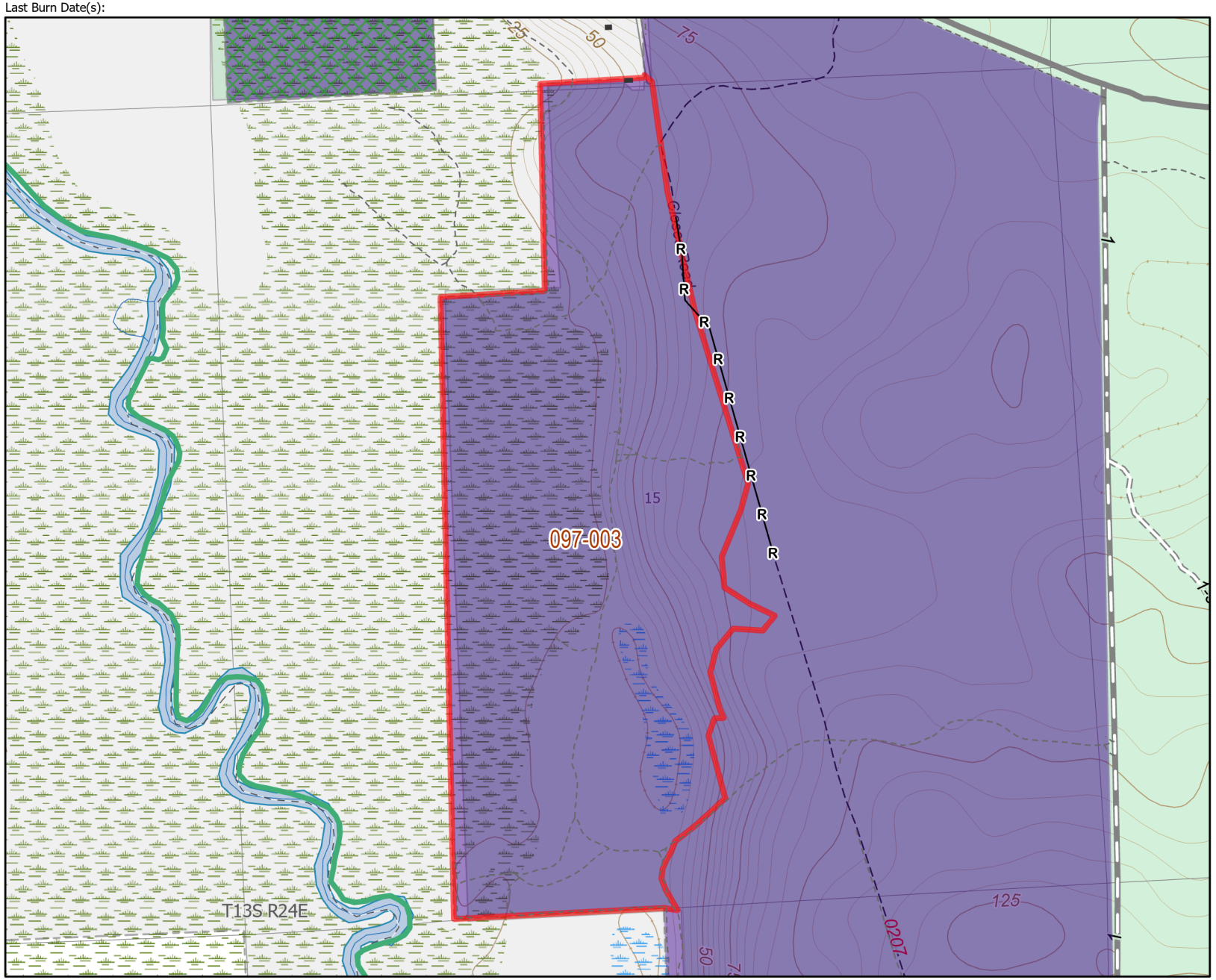

- Unit # FY26 Planned Unit
- Burn Unit Exclusion
- Private/Inholding
- R—R- Completed Road as Line - Rx Fire
- Wildfire 2025
- CompartmentNames
- Power Transmission Line
- Nonsystem Road
- Building Footprints

Age of Rough
Years Since Last Burn

- > 20 - 25

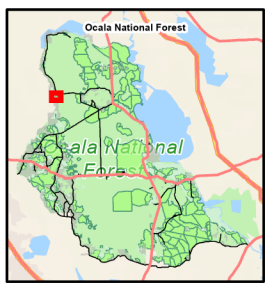

USDA

FOREST SERVICE US DEPARTMENT OF AGRICULTURE

BurnDate_____ Tr.Winds_____ Temp_____ Mix Ht._____
RH_____ Disp. Index_____ Wind_____ KBDI_____
DSR_____ RX Position_____ Burn Boss_____

Map Scale: 1:11,000

0 0.5 1 Miles

Date of Map Publication: 9/3/2025

NIFC FTP: https://ftp.wildfire.gov/public/incident_specific_data/Fuels/FL_FNF/OCA/

Ocala National Forest
Lake George RD
Rx Burn Unit 101-001

Burn Unit 101 - Salt Springs Run (101-001)

Burn Subunit(s): 001
Unit/Subunit Acre(s): 91
Last Burn Date(s): 8/29/2013

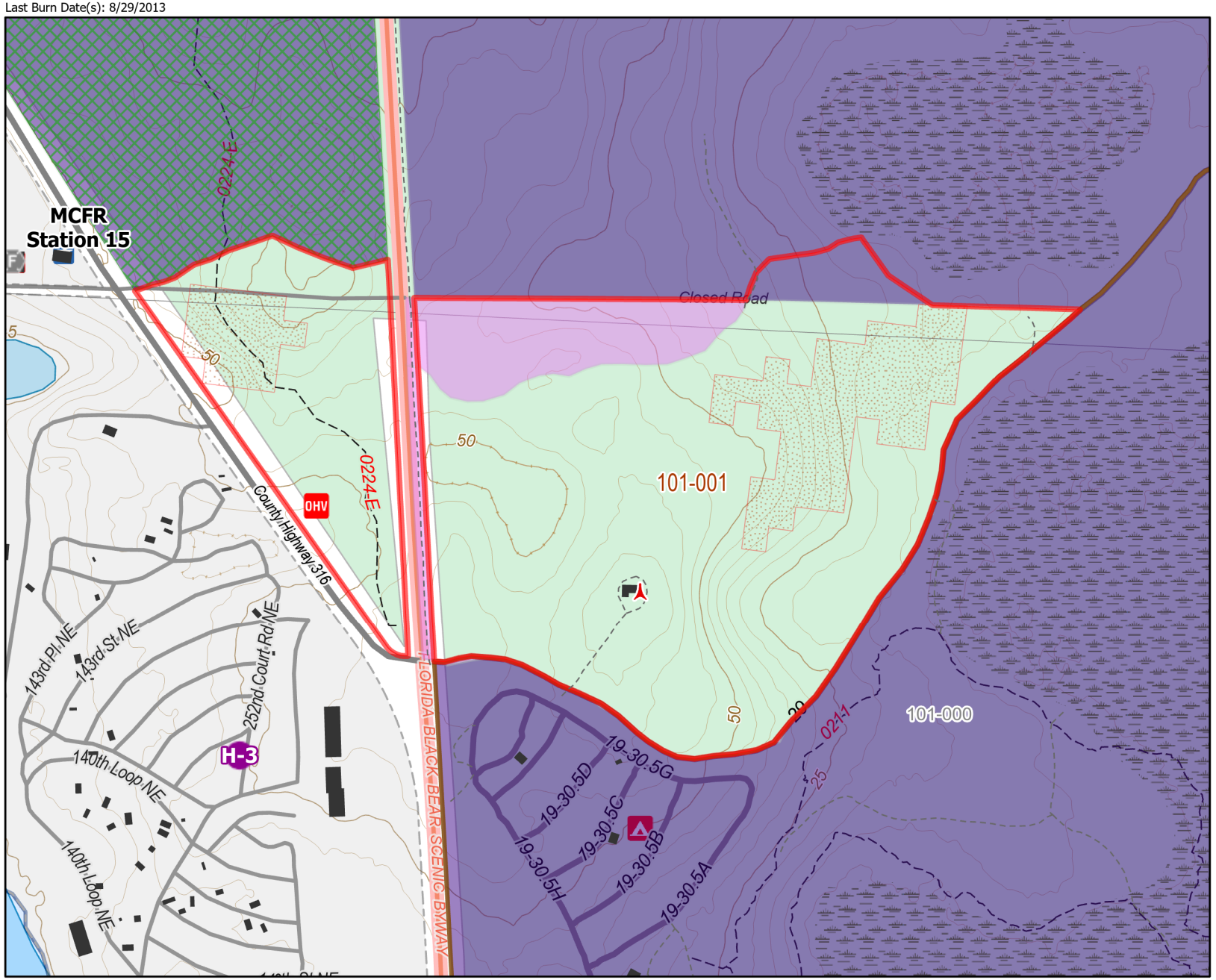

- FY26 Planned Unit
- Adjacent Burn Unit
- Burnable Footprint
- Burn Unit Exclusion
- Private/Inholding
- State Ownership
- Helispot - Approved
- Fire Station
- Wildfire 2025
- CompartmentNames
- Power Transmission Line
- Nonsystem Road
- Building Footprints

Age of Rough
Years Since Last Burn

- > 10 - 15
- > 20 - 25

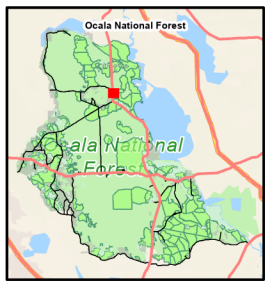

BurnDate_____ Tr.Winds_____ Temp_____ Mix Ht._____
RH_____ Disp. Index_____ Wind_____ KBDI_____
DSR_____ RX Position_____ Burn Boss_____

Map Scale: 1:7,000

Date of Map Publication: 9/3/2025

0 0.33 0.65 Miles

NIFC FTP: https://ftp.wildfire.gov/public/incident_specific_data/Fuels/FL_FNF/OCA/

Ocala National Forest
Lake George RD
Rx Burn Unit 104-001

Burn Unit 104 - Shanty (104-001)

Burn Subunit(s): 001
Unit/Subunit Acre(s): 1,170
Last Burn Date(s): 1/18/2023

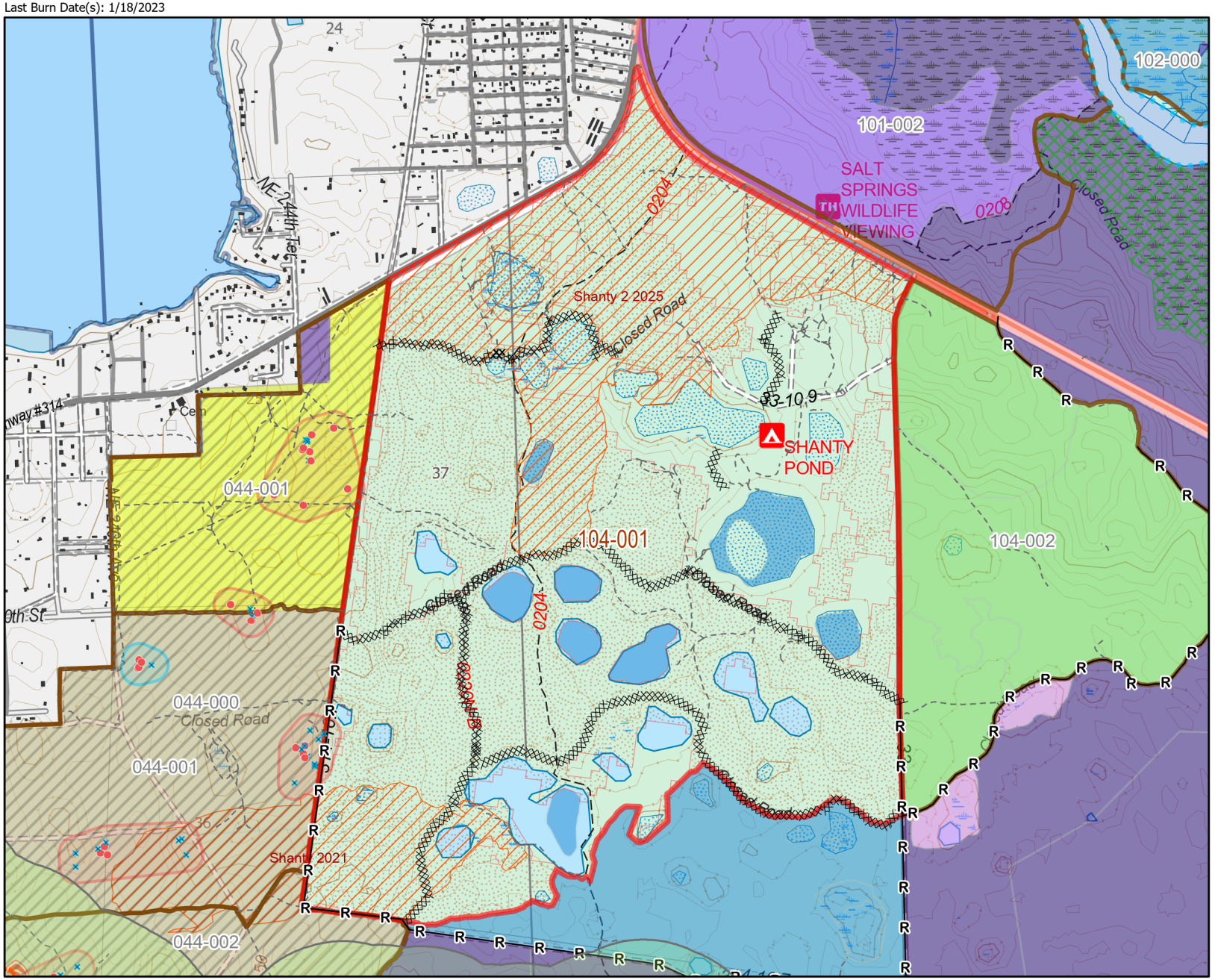

- FY26 Planned Unit
- Adjacent Burn Unit
- Completed Rx Burn
- Burnable Footprint
- Burn Unit Exclusion
- Private/Inholding
- State Ownership
- Past Wildfire
- Completed Dozer Line - Rx Fire
- R—R- Completed Road as Line - Rx Fire
- Completed Line Natural Feature - Rx Fire
- Florida National Scenic Trail
- RCW Tree - To Protect
- RCW Tree - No Prep
- Wildfire 2025
- FNST_Viewshed_Buffer
- CompartmentNames
- Power Transmission Line
- Nonsystem Road
- Building Footprints

Age of Rough
Years Since Last Burn

- 0 - 1
- > 1 - 2
- > 2 - 3
- > 3 - 4
- > 5 - 10
- > 10 - 15



BurnDate_____ Tr.Winds_____ Temp_____ Mix Ht._____
RH_____ Disp. Index_____ Wind_____ KBDI_____
DSR_____ RX Position_____ Burn Boss_____

Map Scale: 1:21,000

0 1 2 Miles

Date of Map Publication: 9/3/2025

NIFC FTP: https://ftp.wildfire.gov/public/incident_specific_data/Fuels/FL_FNF/OCA/

Ocala National Forest
Lake George RD
Rx Burn Unit 105-000

Burn Unit 105 - Taylor Lake Marshes (105-000)

Burn Subunit(s): 000
Unit/Subunit Acre(s): 120
Last Burn Date(s): 1/30/2018

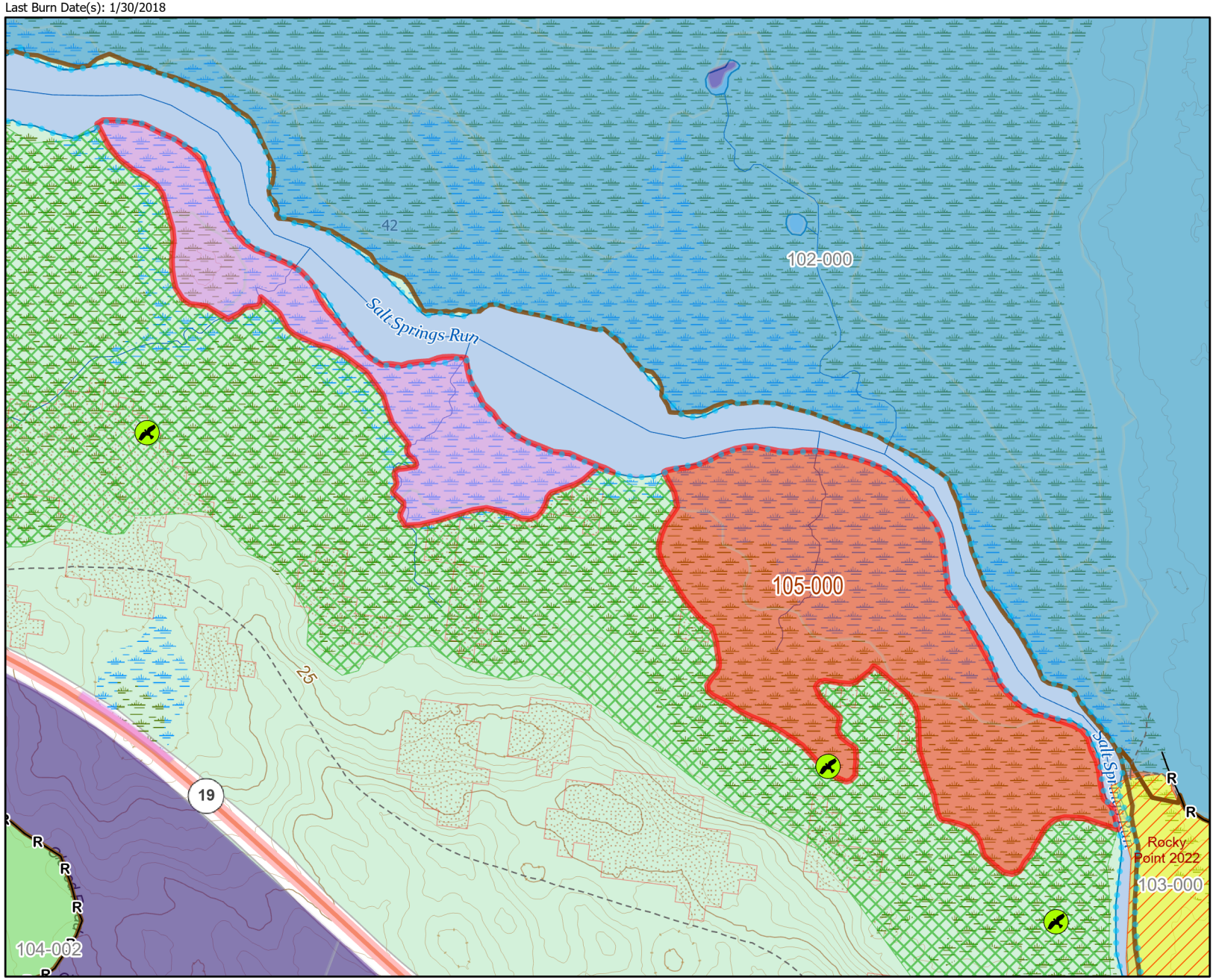

- Unit # FY26 Planned Unit
- Unit # Adjacent Burn Unit
- Burnable Footprint
- Burn Unit Exclusion
- Past Wildfire
- R—R- Completed Road as Line - Rx Fire
- Completed Line Natural Feature - Rx Fire
- Eagles
- Wildfire 2025
- CompartmentNames
- Power Transmission Line
- Nonsystem Road

Age of Rough
Years Since Last Burn

- > 1 - 2
- > 2 - 3
- > 3 - 4
- > 5 - 10
- > 10 - 15
- > 15 - 20
- > 20 - 25



USDA FOREST SERVICE

BurnDate_____Tr.Winds_____Temp_____Mix Ht._____
RH_____Disp. Index_____Wind_____KBDI_____
DSR_____RX Position_____Burn Boss_____

Map Scale: 1:11,000

0 0.5 1 Miles

Date of Map Publication: 9/3/2025

NIFC FTP: https://ftp.wildfire.gov/public/incident_specific_data/Fuels/FL_FNF/OCA/

Ocala National Forest
Lake George RD
Rx Burn Unit 106-000

Burn Unit 106 - Bills Branch (106-000)

Burn Subunit(s): 000
Unit/Subunit Acre(s): 491
Last Burn Date(s):

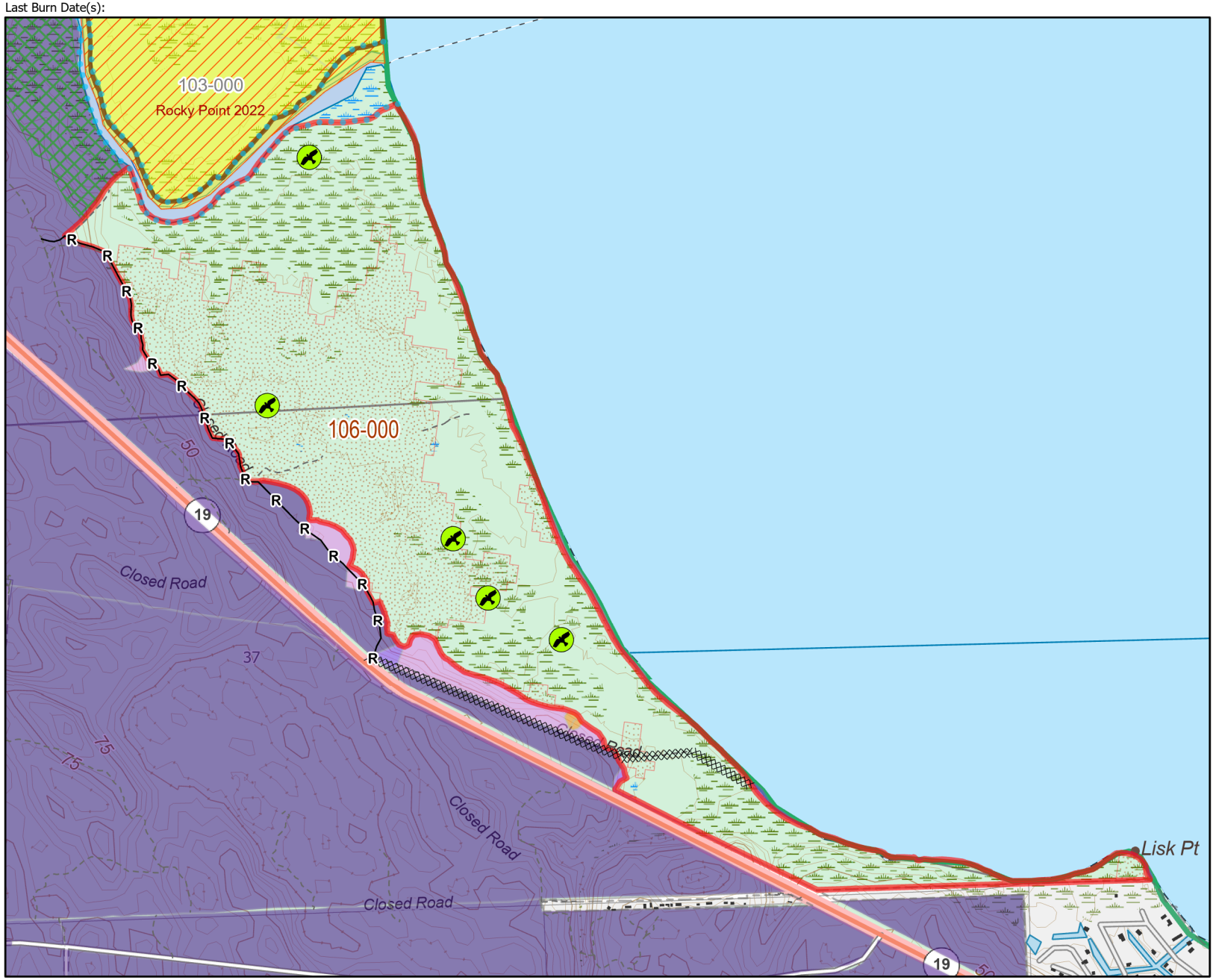

- FY26 Planned Unit
- Adjacent Burn Unit
- Burnable Footprint
- Burn Unit Exclusion
- Private/Inholding
- Past Wildfire
- Completed Dozer Line - Rx Fire
- Completed Road as Line - Rx Fire
- Completed Line Natural Feature - Rx Fire
- Eagles
- Wildfire 2025
- CompartmentNames
- Power Transmission Line
- Nonsystem Road
- Building Footprints

Age of Rough
Years Since Last Burn

- > 3 - 4
- > 4 - 5
- > 5 - 10
- > 10 - 15
- > 15 - 20
- > 20 - 25



USDA FOREST SERVICE

BurnDate_____ Tr.Winds_____ Temp_____ Mix Ht._____
RH_____ Disp. Index_____ Wind_____ KBDI_____
DSR_____ RX Position_____ Burn Boss_____

0 0.75 1.5 Miles

Map Scale: 1:19,000

Date of Map Publication: 9/3/2025

NIFC FTP: https://ftp.wildfire.gov/public/incident_specific_data/Fuels/FL_FNF/OCA/

Ocala National Forest
Seminole RD
Rx Burn Unit 202-002

Burn Unit 202 - Tower (202-002)

Burn Subunit(s): 002
Unit/Subunit Acre(s): 414
Last Burn Date(s): 2/1/2024

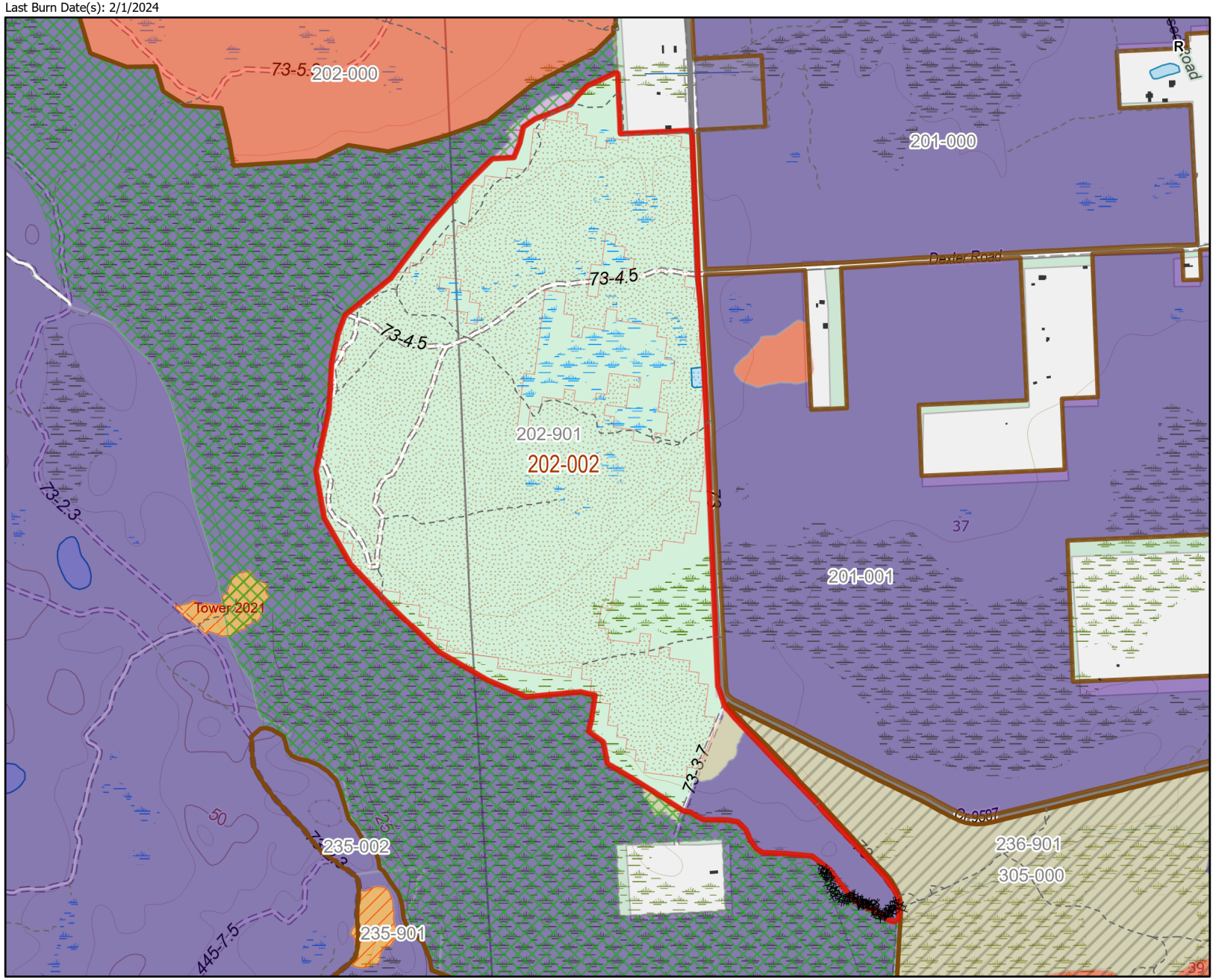

- FY26 Planned Unit
- Adjacent Burn Unit
- Completed Rx Burn
- Burnable Footprint
- Burn Unit Exclusion
- Private/Inholding
- Past Wildfire
- Completed Dozer Line - Rx Fire
- Completed Road as Line - Rx Fire
- Wildfire 2025
- CompartmentNames
- Power Transmission Line
- Nonsystem Road

Age of Rough
Years Since Last Burn

- 0 - 1
- > 4 - 5
- > 5 - 10
- > 10 - 15
- > 20 - 25



USDA FOREST SERVICE

BurnDate_____ Tr.Winds_____ Temp_____ Mix Ht._____
RH_____ Disp. Index_____ Wind_____ KBDI_____
DSR_____ RX Position_____ Burn Boss_____

Map Scale: 1:16,000

0 0.75 1.5 Miles

Date of Map Publication: 9/3/2025

NIFC FTP: https://ftp.wildfire.gov/public/incident_specific_data/Fuels/FL_FNF/OCA/

Ocala National Forest
Seminole RD
Rx Burn Unit 203-000

Burn Unit Scrub 8.4-Unit-203 (203-000)

Burn Subunit(s): 000
Unit/Subunit Acre(s): 1,429
Last Burn Date(s):

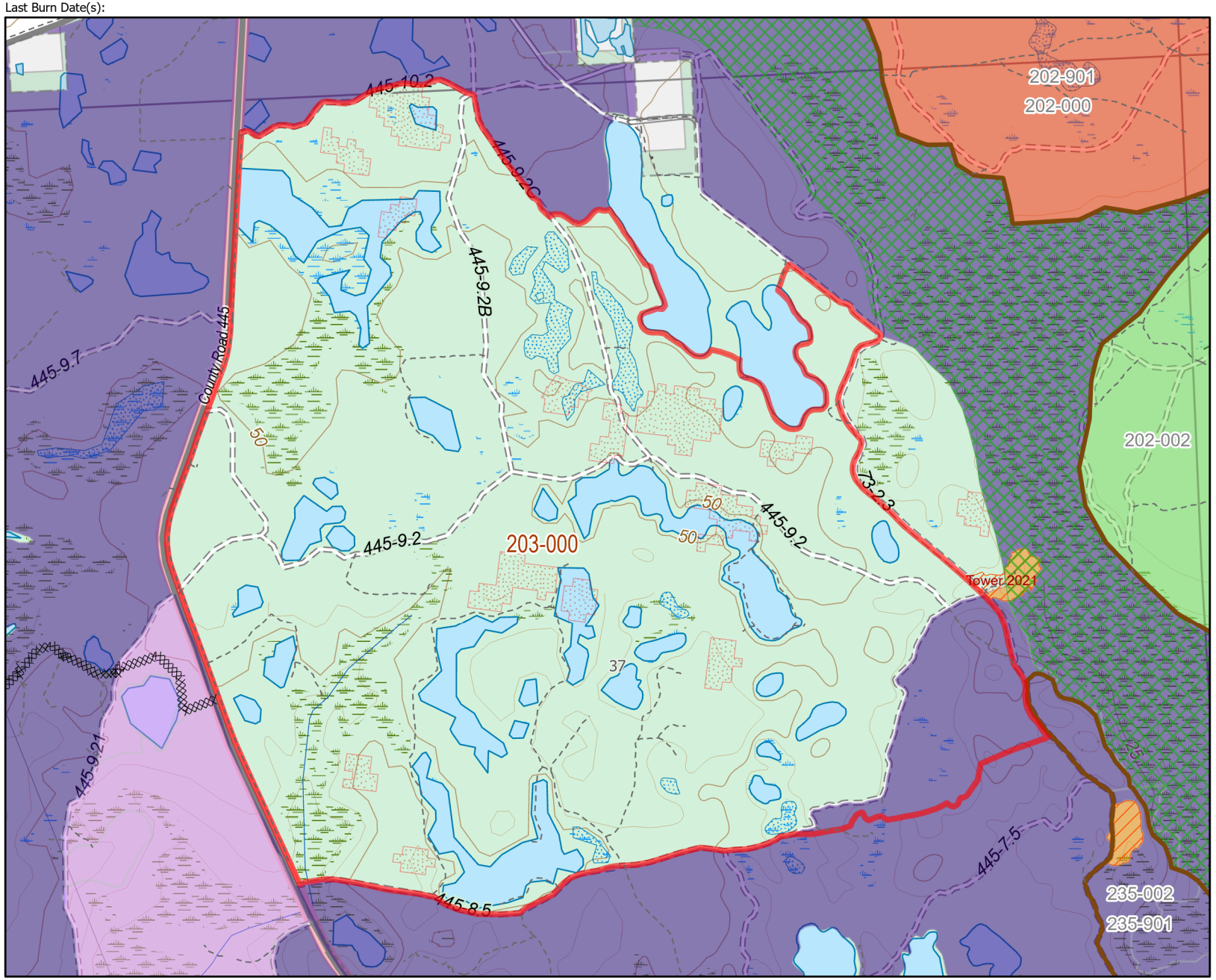

- Unit # FY26 Planned Unit
- Unit # Adjacent Burn Unit
- Burnable Footprint
- Burn Unit Exclusion
- Private/Inholding
- Past Wildfire
- Completed Dozer Line - Rx Fire
- Wildfire 2025
- CompartmentNames
- Power Transmission Line
- Nonsystem Road
- Building Footprints

Age of Rough
Years Since Last Burn

- > 1 - 2
- > 4 - 5
- > 5 - 10
- > 10 - 15
- > 15 - 20
- > 20 - 25

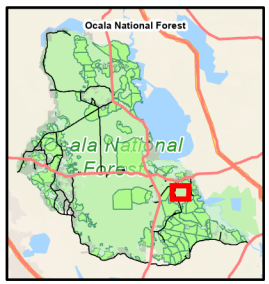

USDA

FOREST SERVICE
US
DEPARTMENT OF AGRICULTURE

BurnDate_____ Tr.Winds_____ Temp_____ Mix Ht._____
RH_____ Disp. Index_____ Wind_____ KBDI_____
DSR_____ RX Position_____ Burn Boss_____

0 0.75 1.5 Miles

Map Scale: 1:20,000

Date of Map Publication: 9/3/2025

NIFC FTP: https://ftp.wildfire.gov/public/incident_specific_data/Fuels/FL_FNF/OCA/

Ocala National Forest
Seminole RD
Rx Burn Unit 207-000

Burn Unit 207 - Seller's Lake (207-000)

Burn Subunit(s): 000
Unit/Subunit Acre(s): 892
Last Burn Date(s): 6/14/2023

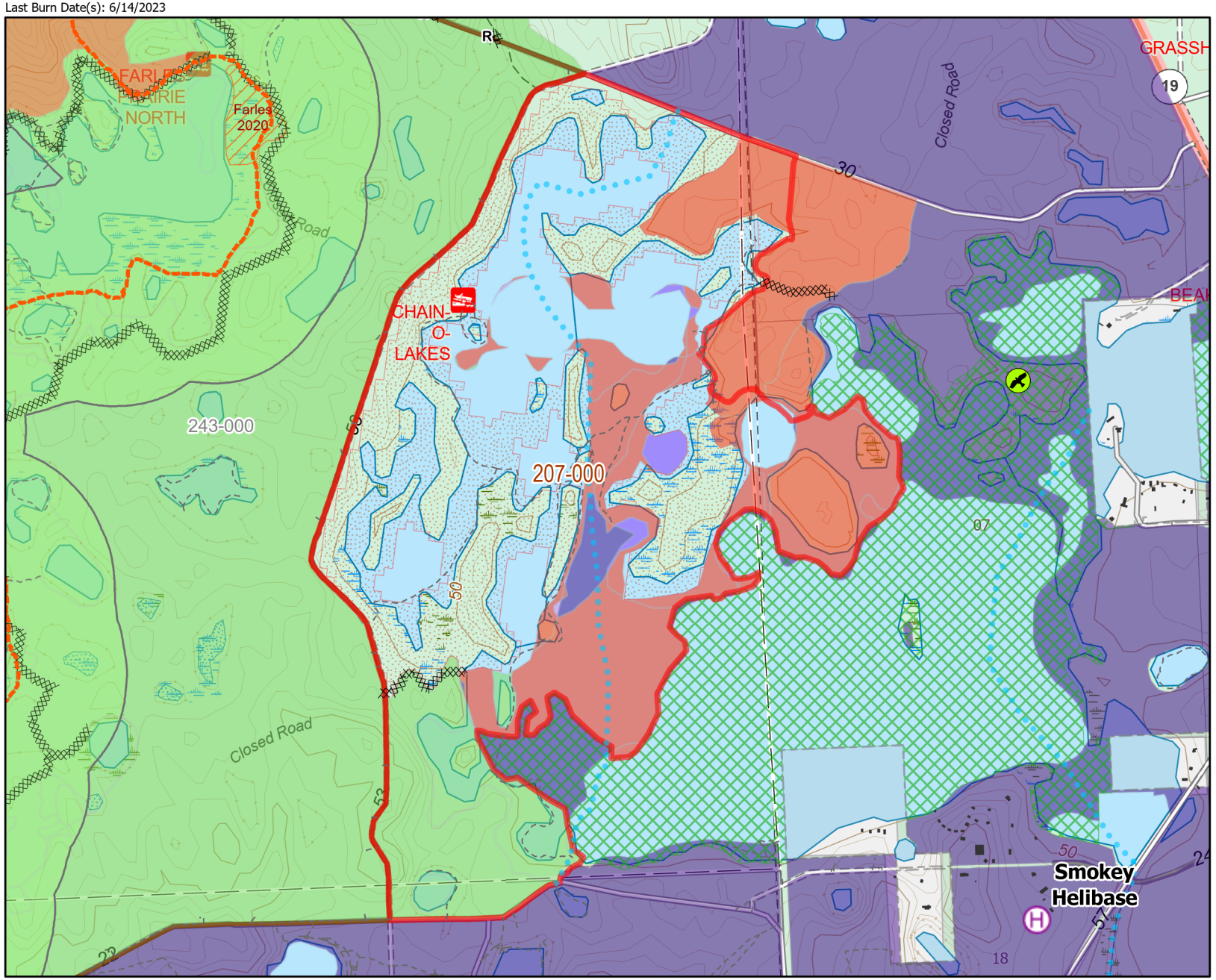

- FY26 Planned Unit
- Adjacent Burn Unit
- Burnable Footprint
- Burn Unit Exclusion
- Private/Inholding
- Past Wildfire
- Completed Dozer Line - Rx Fire
- Completed Road as Line - Rx Fire
- Completed Line Natural Feature - Rx Fire
- Florida National Scenic Trail
- Eagles
- Helibase
- Wildfire 2025
- FNST_Viewshed_Buffer
- CompartmentNames
- Power Transmission Line
- Nonsystem Road
- Building Footprints

Age of Rough
Years Since Last Burn

- > 1 - 2
- > 5 - 10
- > 10 - 15
- > 15 - 20
- > 20 - 25



USDA FOREST SERVICE

BurnDate_____Tr.Winds_____Temp_____Mix Ht._____
RH_____Disp. Index_____Wind_____KBDI_____
DSR_____RX Position_____Burn Boss_____

Map Scale: 1:21,000

Date of Map Publication: 9/3/2025

0 1 2 Miles

NIFC FTP: https://ftp.wildfire.gov/public/incident_specific_data/Fuels/FL_FNF/OCA/

Ocala National Forest
Seminole RD
Rx Burn Unit 218-001

Burn Unit 218 - Bream Pond (218-001)

Burn Subunit(s): 001
Unit/Subunit Acre(s): 284
Last Burn Date(s): 1/16/2020

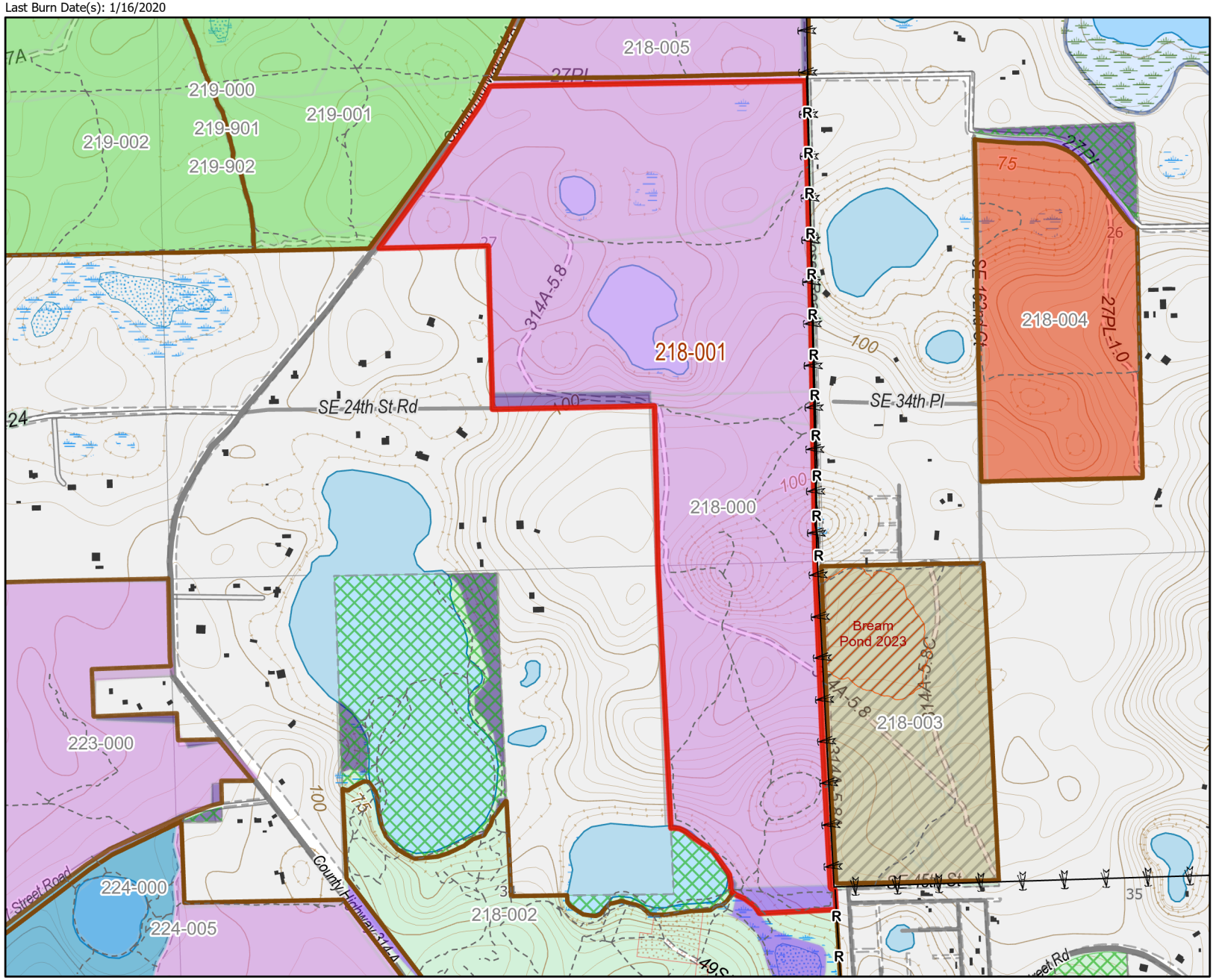

- FY26 Planned Unit
- Adjacent Burn Unit
- Completed Rx Burn
- Burnable Footprint
- Burn Unit Exclusion
- Private/Inholding
- State Ownership
- Past Wildfire
- R—R- Completed Road as Line - Rx Fire
- Wildfire 2025
- CompartmentNames
- Power Transmission Line
- Nonsystem Road
- Building Footprints

Age of Rough
Years Since Last Burn

- 0 - 1
- > 1 - 2
- > 2 - 3
- > 3 - 4
- > 5 - 10
- > 10 - 15
- > 15 - 20
- > 20 - 25

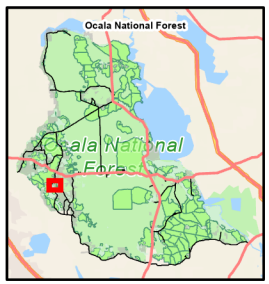

USDA FOREST SERVICE

BurnDate_____Tr.Winds_____Temp_____Mix Ht._____
RH_____Disp. Index_____Wind_____KBDI_____
DSR_____RX Position_____Burn Boss_____

0 0.5 1 Miles

Map Scale: 1:14,000

Date of Map Publication: 9/3/2025

NIFC FTP: https://ftp.wildfire.gov/public/incident_specific_data/Fuels/FL_FNF/OCA/

Ocala National Forest
Seminole RD
Rx Burn Unit 218-002

Burn Unit 218 - Bream Pond (218-002)

Burn Subunit(s): 002
Unit/Subunit Acre(s): 106
Last Burn Date(s): 1/16/2020

- Unit # FY26 Planned Unit
- Unit # Adjacent Burn Unit
- Completed Rx Burn
- Burn Unit Exclusion
- Private/Inholding
- Smoke Sensitive Buffer
- R—R- Completed Road as Line - Rx Fire
- Wildfire 2025
- CompartmentNames
- Power Transmission Line
- Nonsystem Road
- Building Footprints

Age of Rough
Years Since Last Burn

- 0 - 1
- > 1 - 2
- > 3 - 4
- > 5 - 10
- > 10 - 15
- > 15 - 20
- > 20 - 25

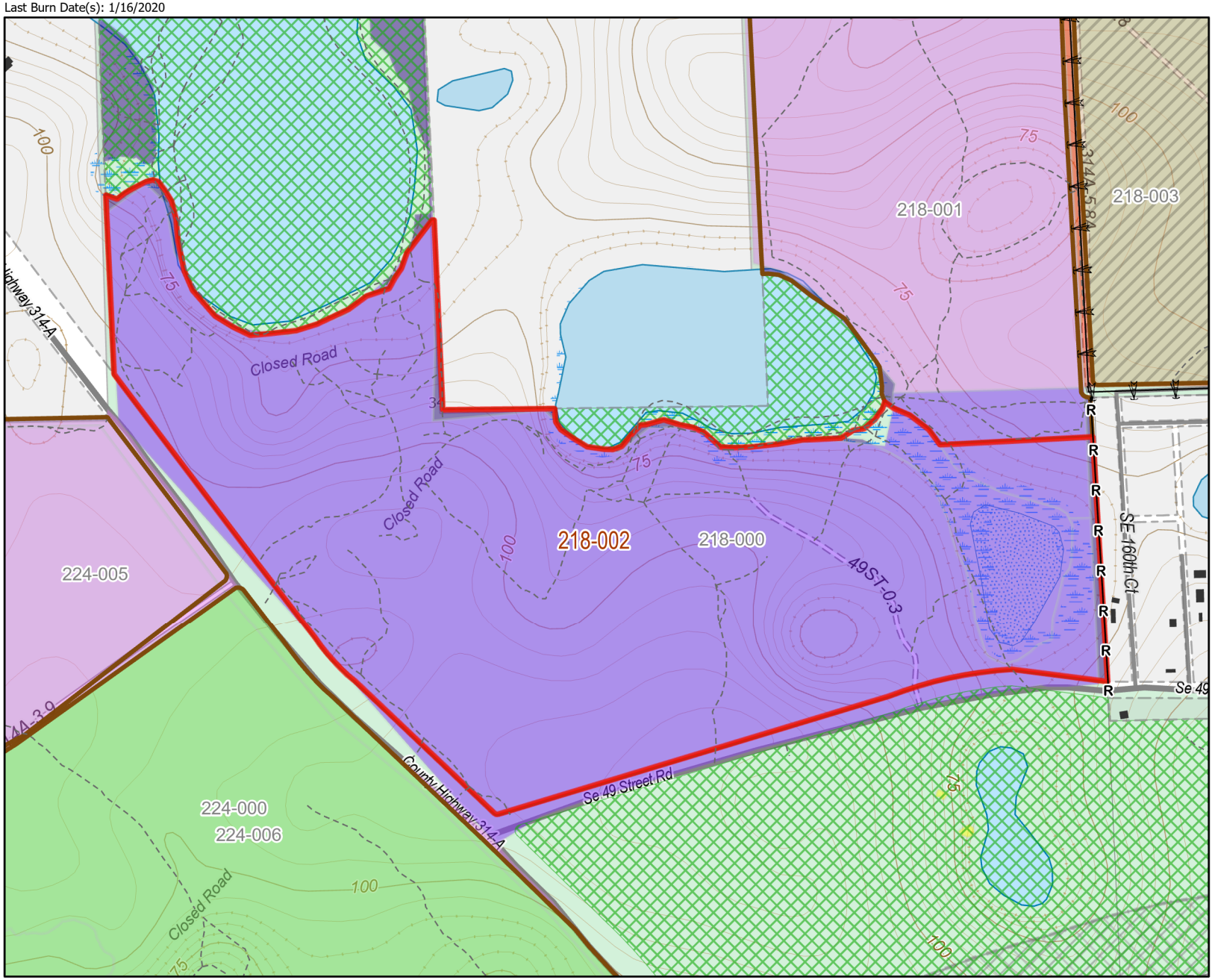

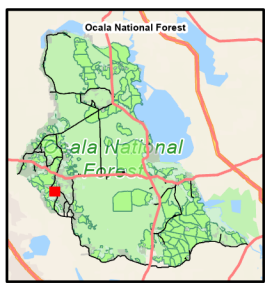

BurnDate_____ Tr.Winds_____ Temp_____ Mix Ht._____
RH_____ Disp. Index_____ Wind_____ KBDI_____
DSR_____ RX Position_____ Burn Boss_____

Map Scale: 1:7,000

Date of Map Publication: 9/3/2025

0 0.33 0.65 Miles

NIFC FTP: https://ftp.wildfire.gov/public/incident_specific_data/Fuels/FL_FNF/OCA/

Ocala National Forest
Seminole RD
Rx Burn Unit 218-004

Burn Unit 218 - Bream Pond (218-004)

Burn Subunit(s): 004
Unit/Subunit Acre(s): 78
Last Burn Date(s): 10/1/2008

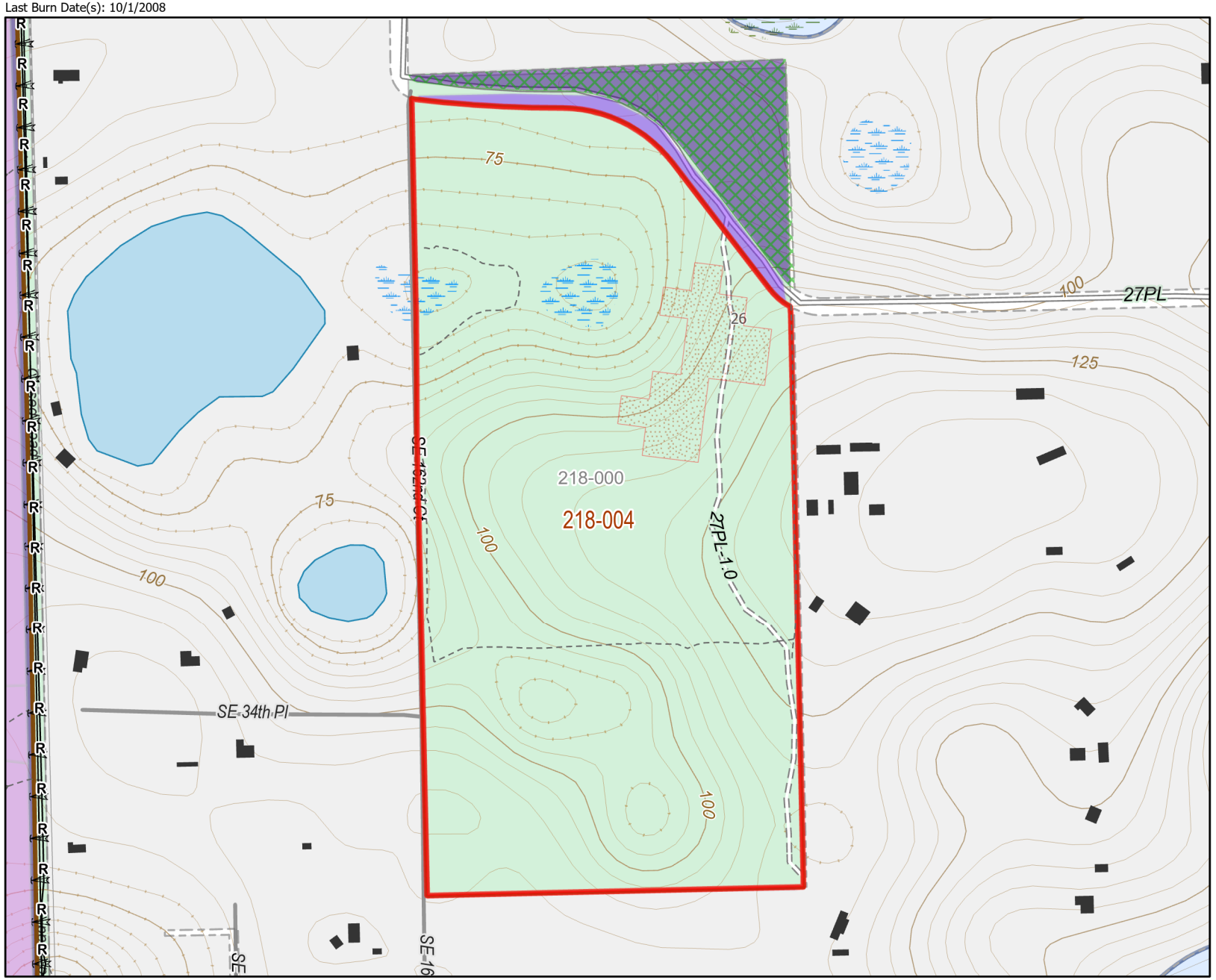

- Unit # FY26 Planned Unit
- Unit # Adjacent Burn Unit
- Burnable Footprint
- Burn Unit Exclusion
- Private/Inholding
- State Ownership
- R—R- Completed Road as Line - Rx Fire
- Wildfire 2025
- CompartmentNames
- Power Transmission Line
- Nonsystem Road
- Building Footprints

Age of Rough
Years Since Last Burn

- > 10 - 15
- > 15 - 20
- > 20 - 25

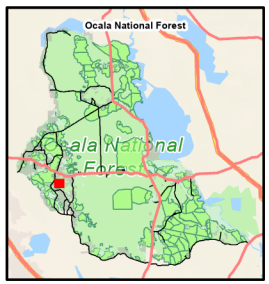

BurnDate_____Tr.Winds_____Temp_____Mix Ht._____
RH_____Disp. Index_____Wind_____KBDI_____
DSR_____RX Position_____Burn Boss_____

Map Scale: 1:6,000

0 0.28 0.55 Miles

Date of Map Publication: 9/3/2025

NIFC FTP: https://ftp.wildfire.gov/public/incident_specific_data/Fuels/FL_FNF/OCA/

Ocala National Forest
Seminole RD
Rx Burn Unit 218-005

Burn Unit 218 - Bream Pond (218-005)

Burn Subunit(s): 005
Unit/Subunit Acre(s): 104
Last Burn Date(s): 1/16/2020

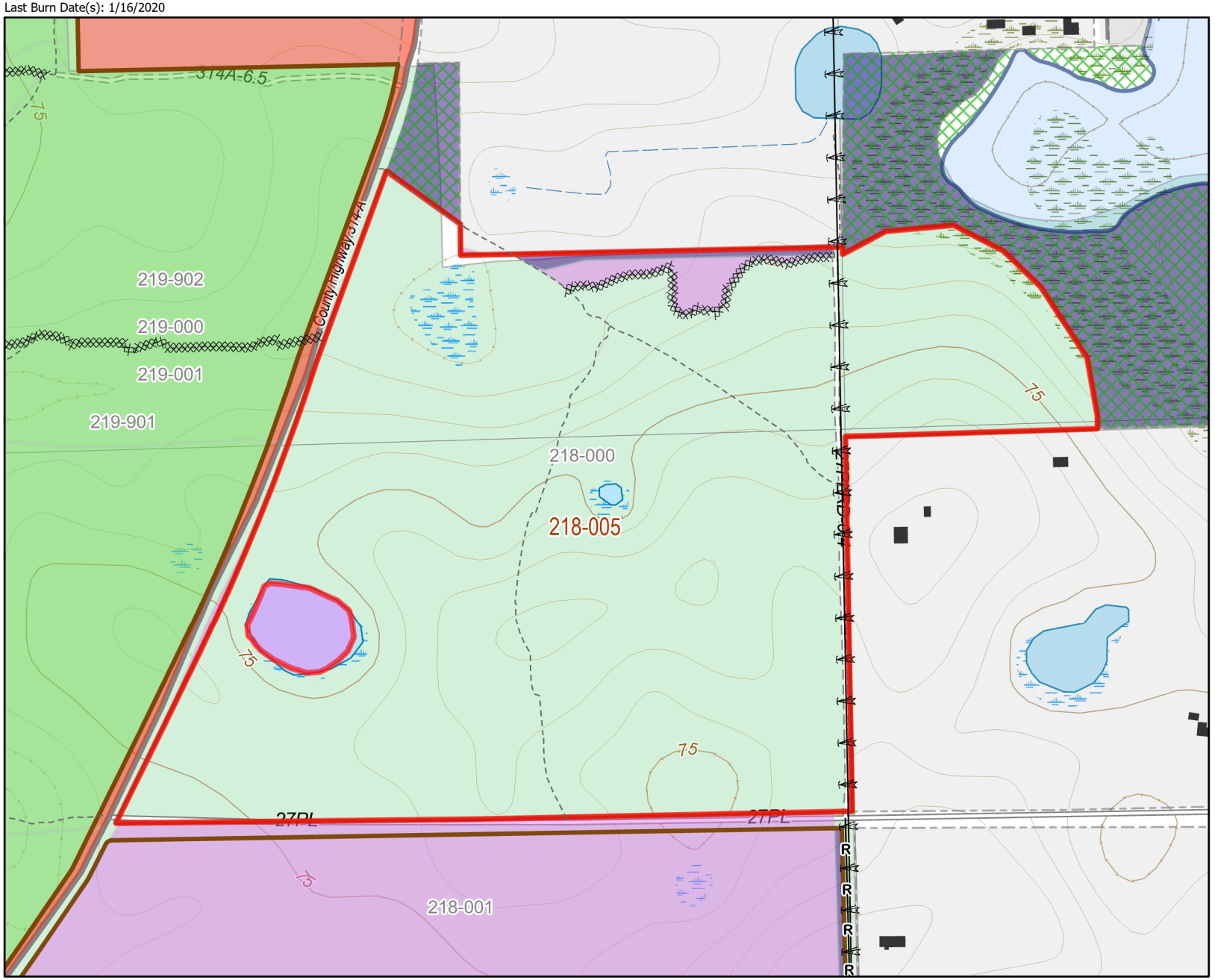

- Unit # FY26 Planned Unit
- Unit # Adjacent Burn Unit
- Burnable Footprint
- Burn Unit Exclusion
- Private/Inholding
- State Ownership
- Completed Dozer Line - Rx Fire
- R——R- Completed Road as Line - Rx Fire
- Wildfire 2025
- CompartmentNames
- Power Transmission Line
- Nonsystem Road
- Building Footprints

Age of Rough
Years Since Last Burn

- > 1 - 2
- > 3 - 4
- > 5 - 10
- > 10 - 15
- > 20 - 25

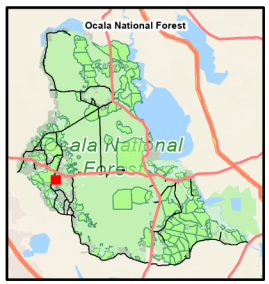

USDA FOREST SERVICE

BurnDate_____Tr.Winds_____Temp_____Mix Ht._____
RH_____Disp. Index_____Wind_____KBDI_____
DSR_____RX Position_____Burn Boss_____

Map Scale: 1:6,000

0 0.28 0.55 Miles

Date of Map Publication: 9/3/2025

NIFC FTP: https://ftp.wildfire.gov/public/incident_specific_data/Fuels/FL_FNF/OCA/

Ocala National Forest
Seminole RD
Rx Burn Unit 219-001

Burn Unit 219 - Sherrills Mill (219-001)

Burn Subunit(s): 001
Unit/Subunit Acre(s): 455
Last Burn Date(s): 3/11/2024

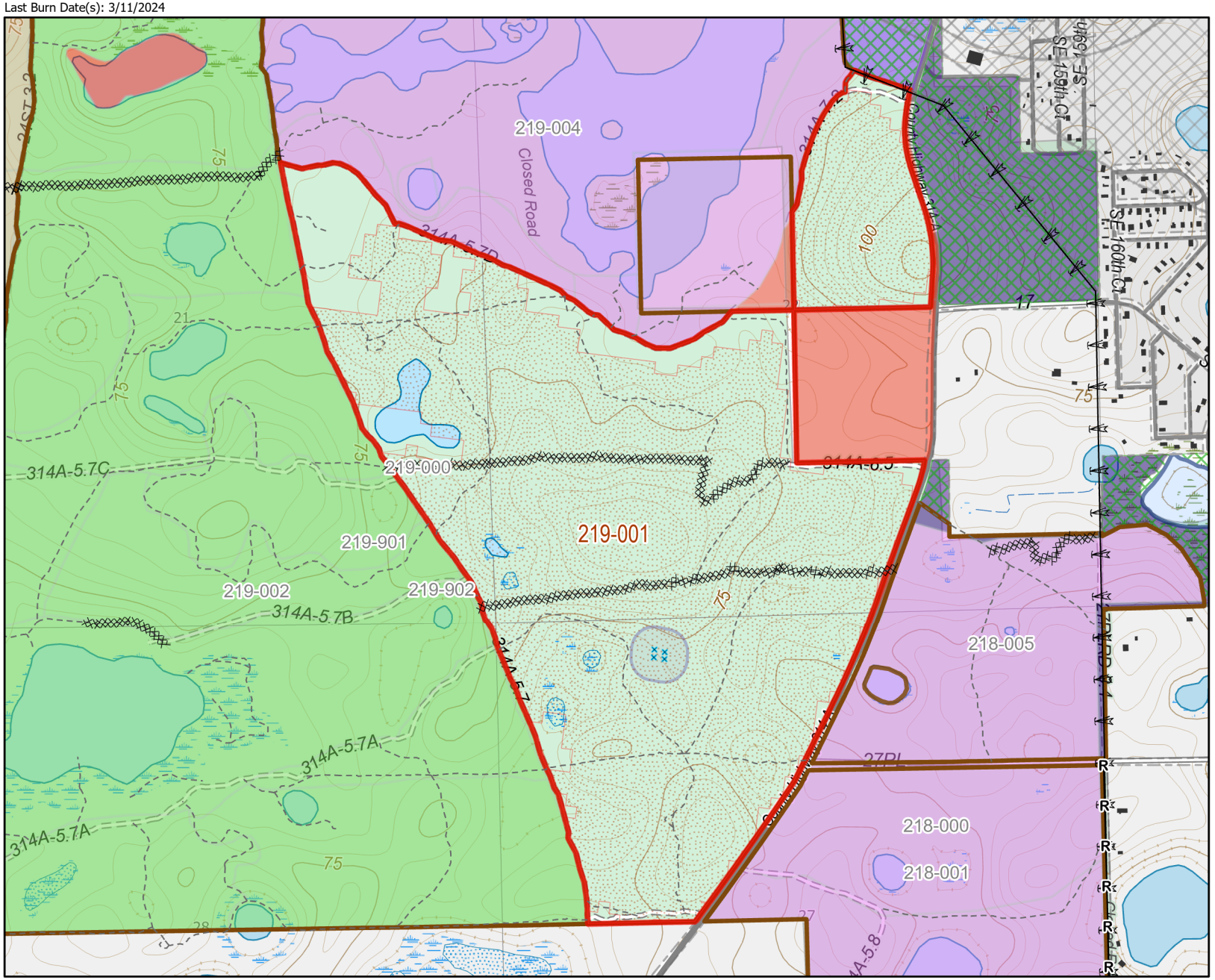

- Unit # FY26 Planned Unit
- Unit # Adjacent Burn Unit
- Burnable Footprint
- Burn Unit Exclusion
- Private/Inholding
- State Ownership
- Smoke Sensitive Buffer
- Completed Dozer Line - Rx Fire
- R—R- Completed Road as Line - Rx Fire
- RCW Tree - No Prep
- Wildfire 2025
- CompartmentNames
- Power Transmission Line
- Nonsystem Road
- Building Footprints

Age of Rough
Years Since Last Burn

- 0 - 1
- > 1 - 2
- > 3 - 4
- > 5 - 10
- > 10 - 15
- > 15 - 20
- > 20 - 25

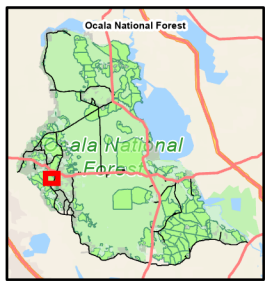

USDA FOREST SERVICE

BurnDate_____ Tr.Winds_____ Temp_____ Mix Ht._____
RH_____ Disp. Index_____ Wind_____ KBDI_____
DSR_____ RX Position_____ Burn Boss_____

0 0.5 1 Miles

Map Scale: 1:15,000

Date of Map Publication: 9/3/2025

NIFC FTP: https://ftp.wildfire.gov/public/incident_specific_data/Fuels/FL_FNF/OCA/

Ocala National Forest
Seminole RD
Rx Burn Unit 219-004

Burn Unit 219 - Sherrills Mill (219-004)

Burn Subunit(s): 004
Unit/Subunit Acre(s): 642
Last Burn Date(s): 2/13/2015

- Unit # FY26 Planned Unit
- Unit # Adjacent Burn Unit
- Burnable Footprint
- Burn Unit Exclusion
- Private/Inholding
- Smoke Sensitive Buffer
- Completed Dozer Line - Rx Fire
- Completed Line Natural Feature - Rx Fire
- Fire Station
- Wildfire 2025
- CompartmentNames
- Power Transmission Line
- Nonsystem Road
- Building Footprints

Age of Rough
Years Since Last Burn

- 0 - 1
- > 1 - 2
- > 5 - 10
- > 10 - 15
- > 15 - 20
- > 20 - 25

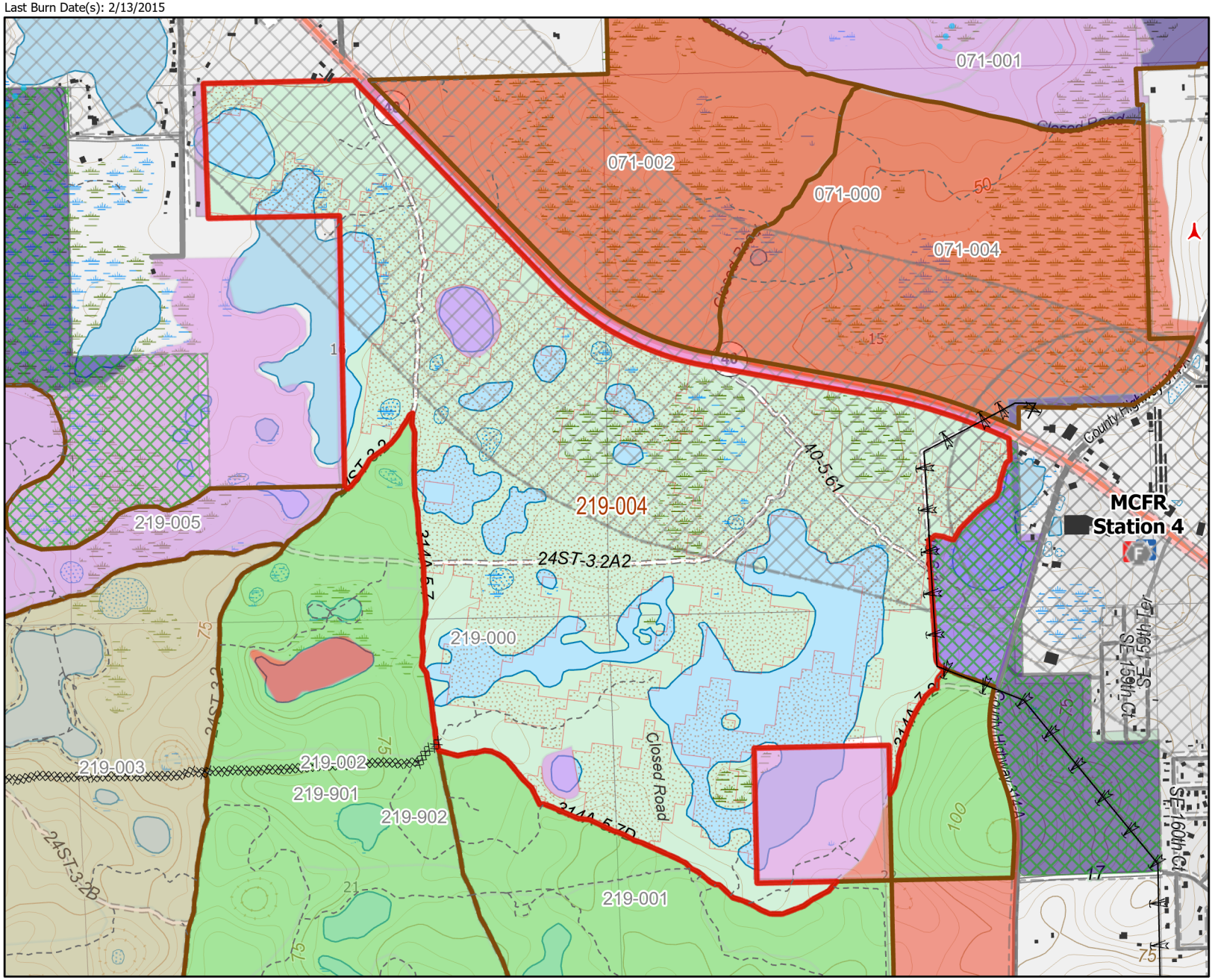

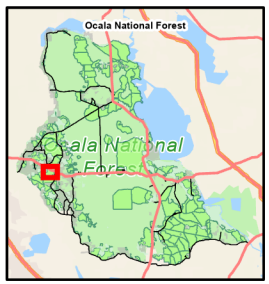

USDA FOREST SERVICE

BurnDate_____Tr.Winds_____Temp_____Mix Ht._____
RH_____Disp. Index_____Wind_____KBDI_____
DSR_____RX Position_____Burn Boss_____

Map Scale: 1:17,000

0 0.75 1.5 Miles

Date of Map Publication: 9/3/2025

NIFC FTP: https://ftp.wildfire.gov/public/incident_specific_data/Fuels/FL_FNF/OCA/

Ocala National Forest
Seminole RD
Rx Burn Unit 219-005

Burn Unit 219 - Sherrills Mill (219-005)

Burn Subunit(s): 005
Unit/Subunit Acre(s): 217
Last Burn Date(s): 1/28/2015

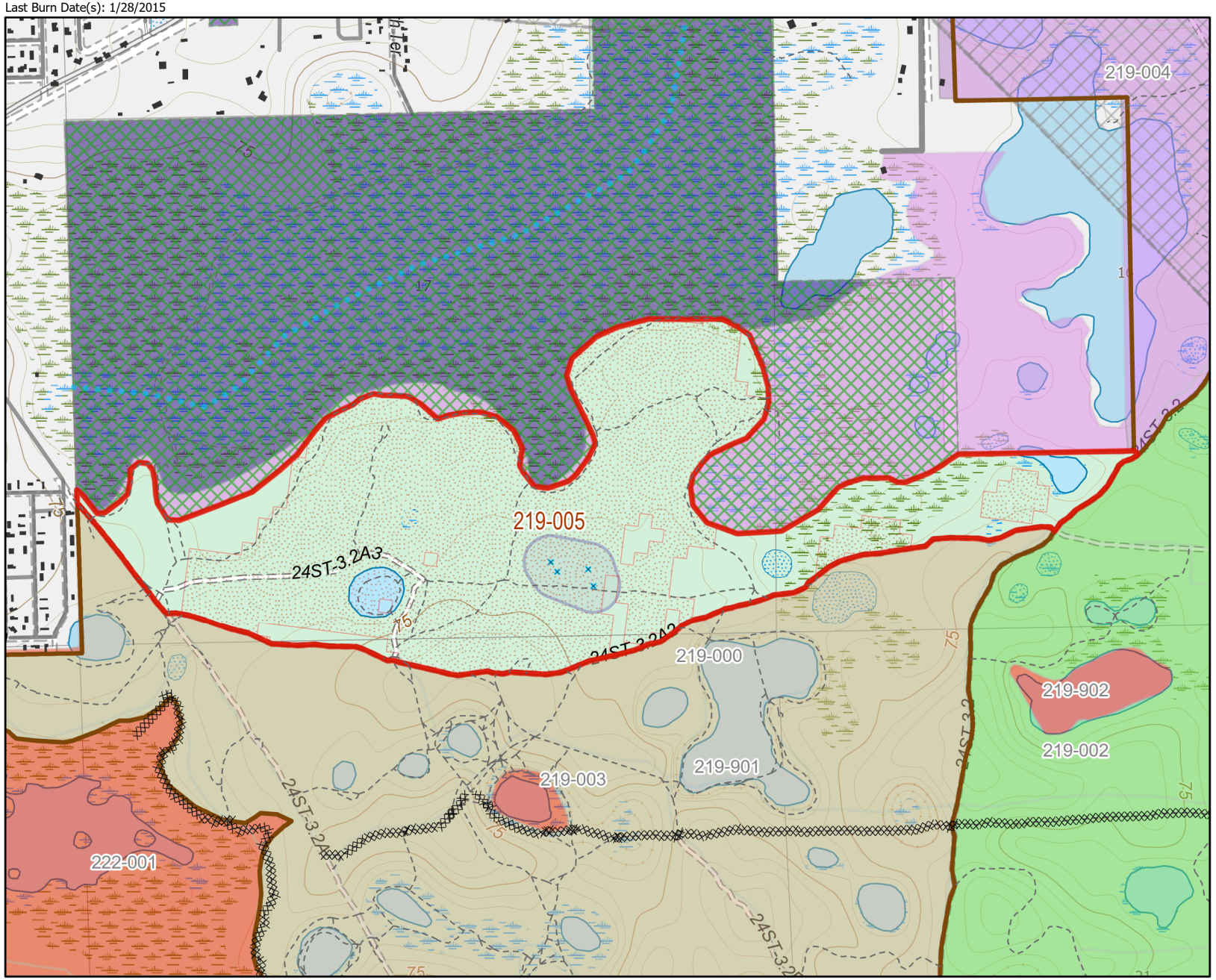

- Unit # FY26 Planned Unit
- Unit # Adjacent Burn Unit
- Burnable Footprint
- Burn Unit Exclusion
- Private/Inholding
- Smoke Sensitive Buffer
- Completed Dozer Line - Rx Fire
- Completed Line Natural Feature - Rx Fire
- RCW Tree - No Prep
- Wildfire 2025
- CompartmentNames
- Power Transmission Line
- Nonsystem Road
- Building Footprints

Age of Rough
Years Since Last Burn

- 0 - 1
- > 1 - 2
- > 5 - 10
- > 10 - 15
- > 20 - 25

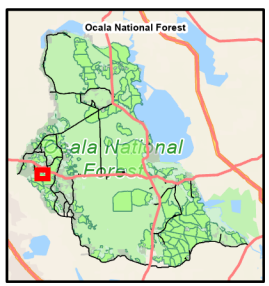

USDA FOREST SERVICE

BurnDate_____ Tr.Winds_____ Temp_____ Mix Ht._____
RH_____ Disp. Index_____ Wind_____ KBDI_____
DSR_____ RX Position_____ Burn Boss_____

0 0.5 1 Miles

Map Scale: 1:13,000

Date of Map Publication: 9/3/2025

NIFC FTP: https://ftp.wildfire.gov/public/incident_specific_data/Fuels/FL_FNF/OCA/

Ocala National Forest
Seminole RD
Rx Burn Unit 220-000

Burn Unit 220 - Waldena (220-000)

Burn Subunit(s): 000
Unit/Subunit Acre(s): 263
Last Burn Date(s): 1/19/2020

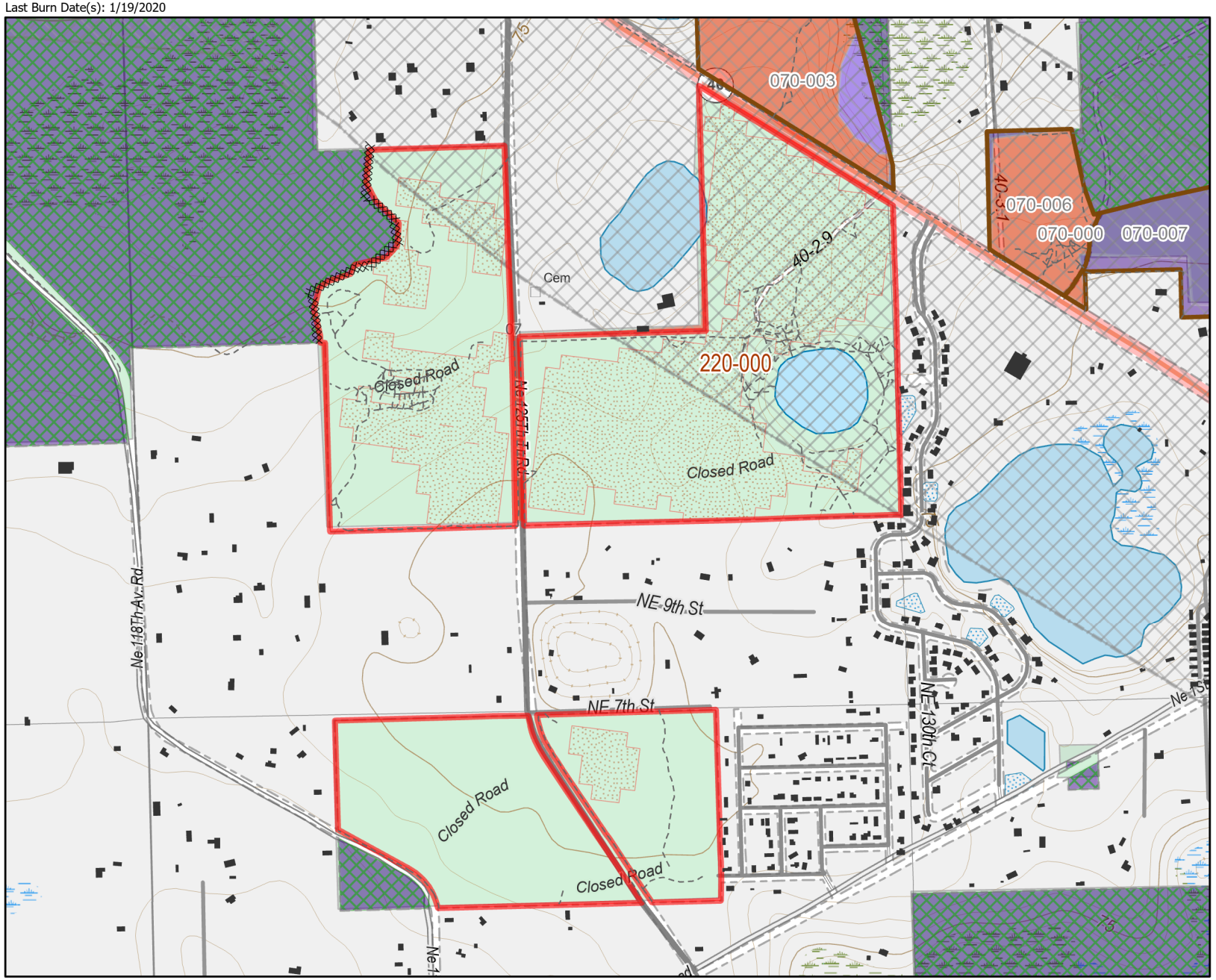

- Unit # FY26 Planned Unit
- Unit # Adjacent Burn Unit
- Burnable Footprint
- Burn Unit Exclusion
- Private/Inholding
- Smoke Sensitive Buffer
- Completed Dozer Line - Rx Fire
- Wildfire 2025
- FNST_Viewshed_Buffer
- CompartmentNames
- Power Transmission Line
- Nonsystem Road
- Building Footprints

Age of Rough
Years Since Last Burn

- > 5 - 10
- > 15 - 20
- > 20 - 25

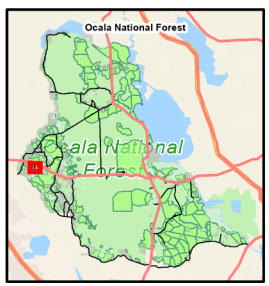

BurnDate_____Tr.Winds_____Temp_____Mix Ht._____
RH_____Disp. Index_____Wind_____KBDI_____
DSR_____RX Position_____Burn Boss_____

0 0.5 1 Miles

Map Scale: 1:12,000

Date of Map Publication: 9/3/2025

NIFC FTP: https://ftp.wildfire.gov/public/incident_specific_data/Fuels/FL_FNF/OCA/

Ocala National Forest
Seminole RD
Rx Burn Unit 221-000

Burn Unit 221 - Sharpes Ferry (221-000)

Burn Subunit(s): 000
Unit/Subunit Acre(s): 174
Last Burn Date(s): 2/17/2016

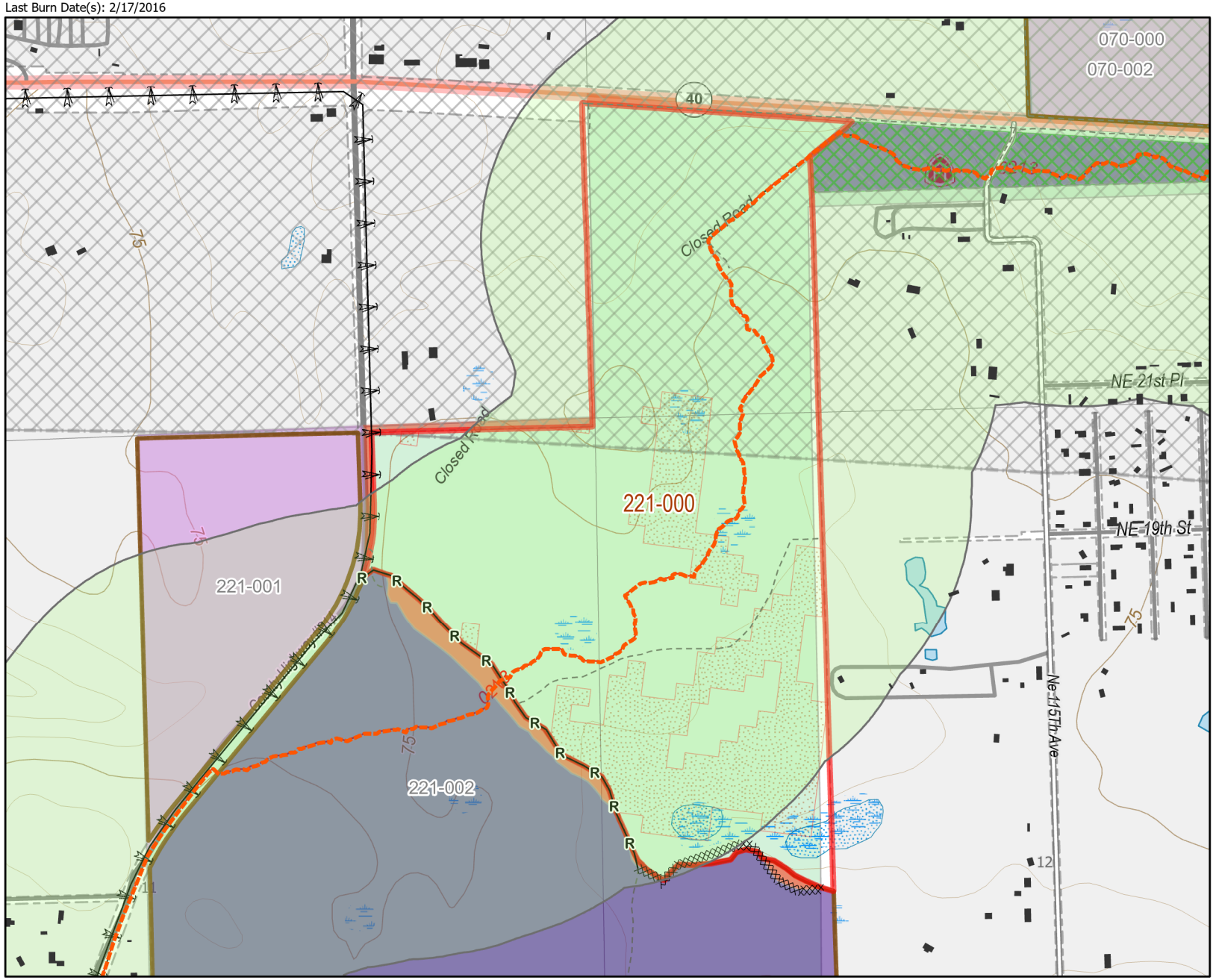

- Unit # FY26 Planned Unit
- Unit # Adjacent Burn Unit
- Burnable Footprint
- Burn Unit Exclusion
- Private/Inholding
- Smoke Sensitive Buffer
- Completed Dozer Line - Rx Fire
- R—R- Completed Road as Line - Rx Fire
- Florida National Scenic Trail
- Wildfire 2025
- FNST_Viewshed_Buffer
- CompartmentNames
- Power Transmission Line
- Nonsystem Road
- Building Footprints

Age of Rough
Years Since Last Burn

- > 5 - 10
- > 10 - 15
- > 20 - 25



USDA FOREST SERVICE

BurnDate_____ Tr.Winds_____ Temp_____ Mix Ht._____
RH_____ Disp. Index_____ Wind_____ KBDI_____
DSR_____ RX Position_____ Burn Boss_____

Map Scale: 1:10,000

Date of Map Publication: 9/3/2025

0 0.47 0.95 Miles

NIFC FTP: https://ftp.wildfire.gov/public/incident_specific_data/Fuels/FL_FNF/OCA/

Ocala National Forest
Seminole RD
Rx Burn Unit 221-001

Burn Unit 221 - Sharpes Ferry (221-001)

Burn Subunit(s): 001
Unit/Subunit Acre(s): 46
Last Burn Date(s): 2/20/2015

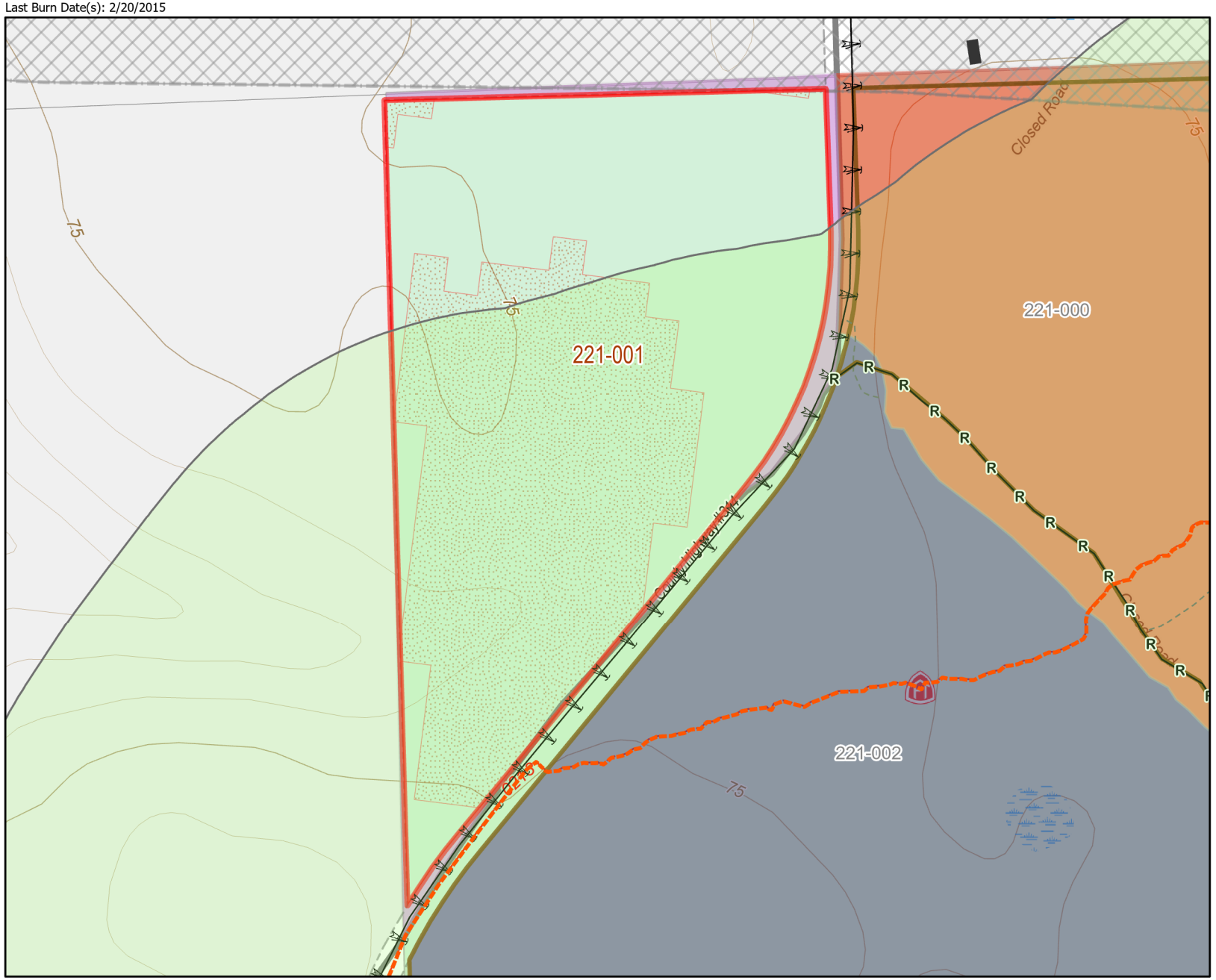

- Unit # FY26 Planned Unit
- Unit # Adjacent Burn Unit
- Burnable Footprint
- Private/Inholding
- Smoke Sensitive Buffer
- R—R- Completed Road as Line - Rx Fire
- Florida National Scenic Trail
- Wildfire 2025
- FNST_Viewshed_Buffer
- CompartmentNames
- Power Transmission Line
- Nonsystem Road
- Building Footprints

Age of Rough
Years Since Last Burn

- > 5 - 10
- > 10 - 15
- > 20 - 25



BurnDate_____Tr.Winds_____Temp_____Mix Ht._____
RH_____Disp. Index_____Wind_____KBDI_____
DSR_____RX Position_____Burn Boss_____

Map Scale: 1:5,000

0 0.23 0.45 Miles

Date of Map Publication: 9/3/2025

NIFC FTP: https://ftp.wildfire.gov/public/incident_specific_data/Fuels/FL_FNF/OCA/

Ocala National Forest
Seminole RD
Rx Burn Unit 224-002

Burn Unit 224 - Muck Farm West (224-002)

Burn Subunit(s): 002
Unit/Subunit Acre(s): 340
Last Burn Date(s): 2/6/2018

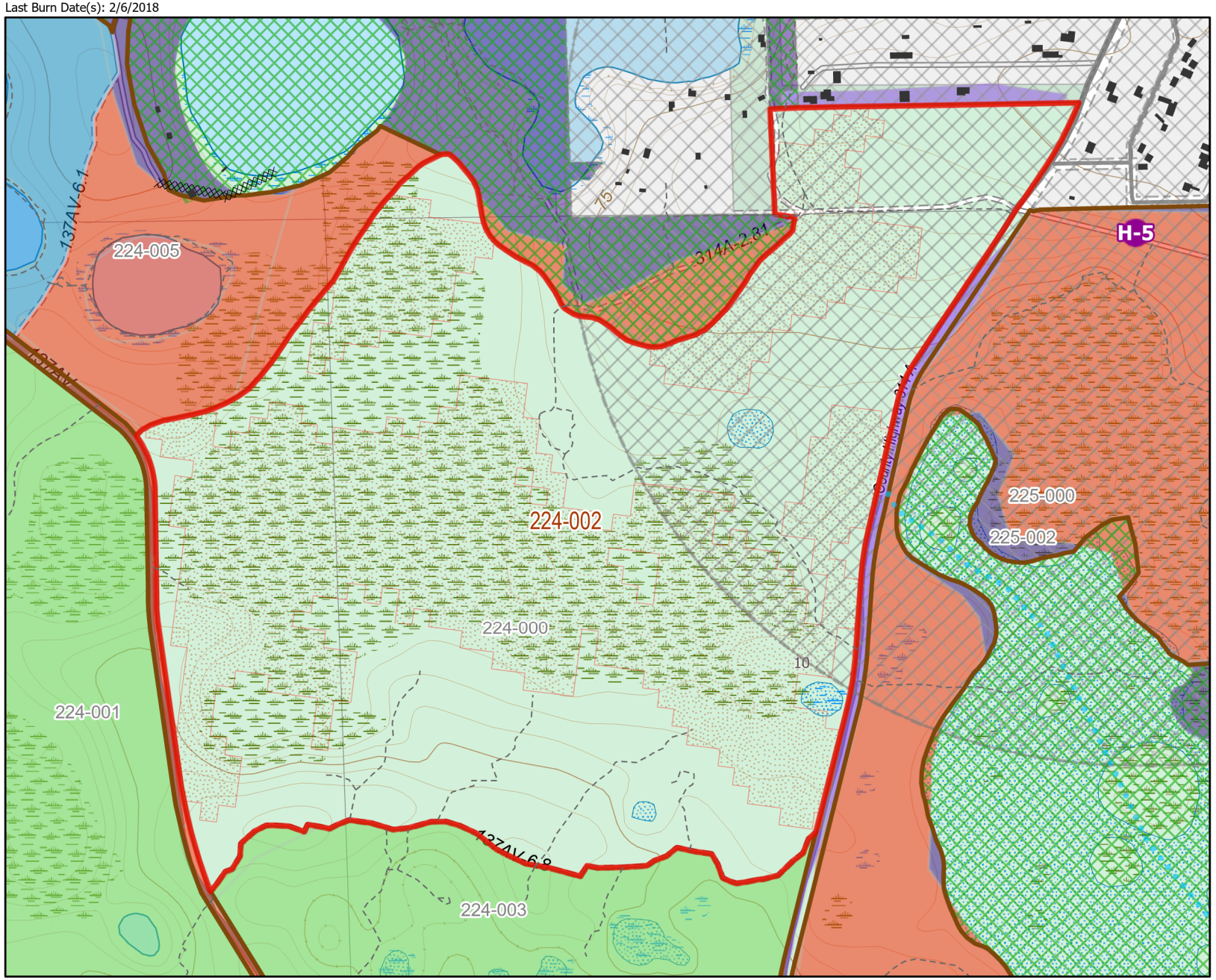

- Unit # FY26 Planned Unit
- Unit # Adjacent Burn Unit
- Burnable Footprint
- Burn Unit Exclusion
- Private/Inholding
- Smoke Sensitive Buffer
- Completed Dozer Line - Rx Fire
- Completed Line Natural Feature - Rx Fire
- Helispot - Approved
- Wildfire 2025
- CompartmentNames
- Power Transmission Line
- Nonsystem Road
- Building Footprints

Age of Rough
Years Since Last Burn

- > 1 - 2
- > 2 - 3
- > 3 - 4
- > 5 - 10
- > 10 - 15
- > 15 - 20
- > 20 - 25

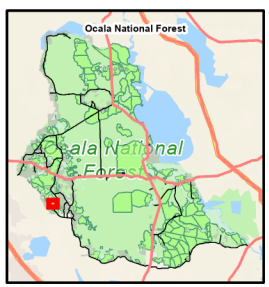

USDA FOREST SERVICE

BurnDate_____ Tr.Winds_____ Temp_____ Mix Ht._____
RH_____ Disp. Index_____ Wind_____ KBDI_____
DSR_____ RX Position_____ Burn Boss_____

Map Scale: 1:10,000

0 0.47 0.95 Miles

Date of Map Publication: 9/3/2025

NIFC FTP: https://ftp.wildfire.gov/public/incident_specific_data/Fuels/FL_FNF/OCA/

Ocala National Forest
Seminole RD
Rx Burn Unit 224-005

Burn Unit 224 - Muck Farm West (224-005)

Burn Subunit(s): 005
Unit/Subunit Acre(s): 0
Last Burn Date(s):

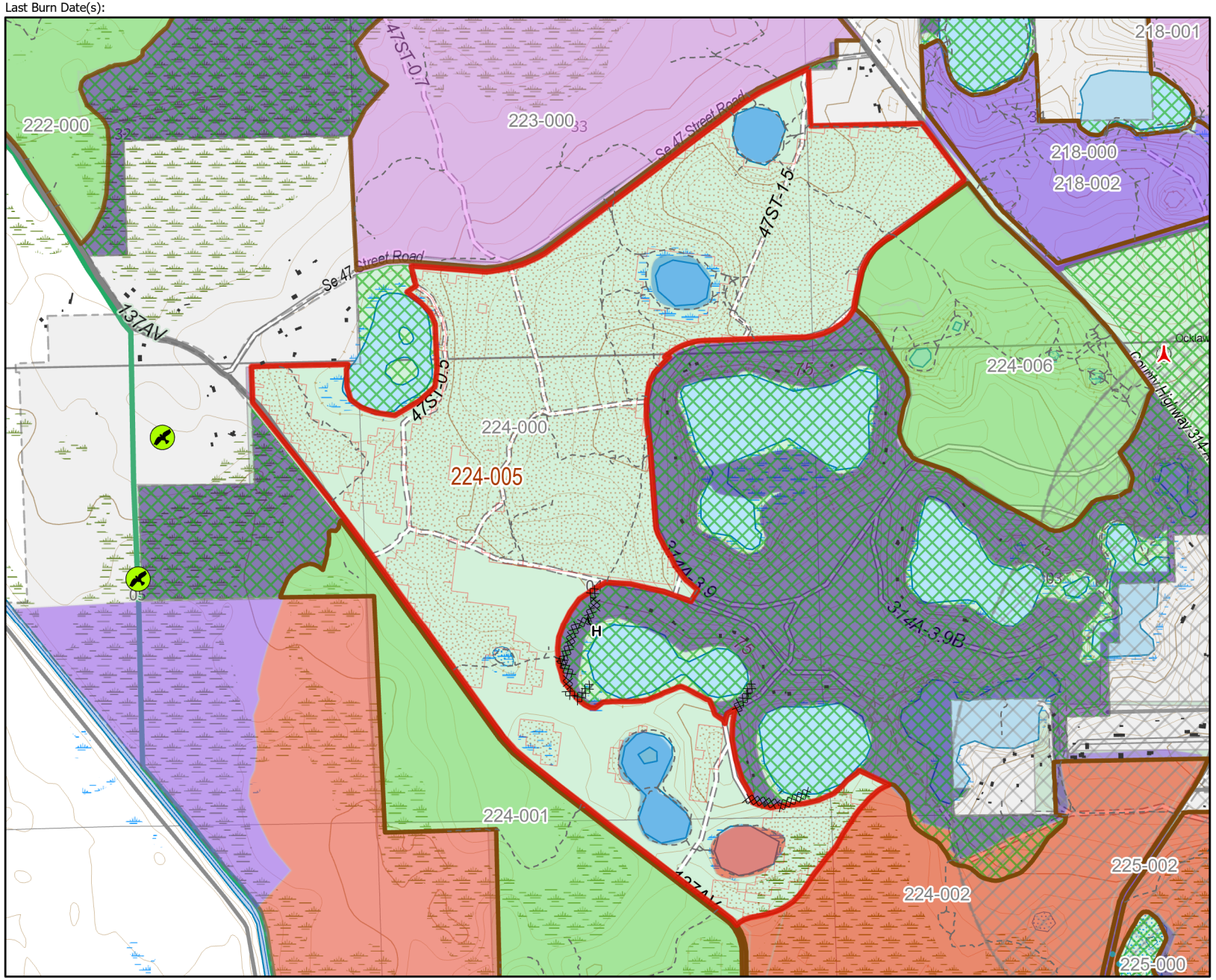

- Unit # FY26 Planned Unit
- Unit # Adjacent Burn Unit
- Burnable Footprint
- Burn Unit Exclusion
- Private/Inholding
- Smoke Sensitive Buffer
- Completed Dozer Line - Rx Fire
- Completed Hand Line - Rx Fire
- Completed Line Natural Feature - Rx Fire
- Eagles
- Wildfire 2025
- CompartmentNames
- Power Transmission Line
- Nonsystem Road
- Building Footprints

Age of Rough
Years Since Last Burn

- > 1 - 2
- > 2 - 3
- > 5 - 10
- > 10 - 15
- > 15 - 20
- > 20 - 25

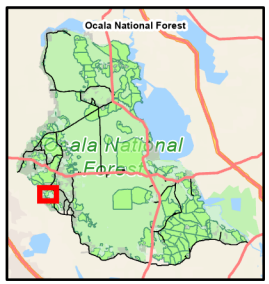

USDA FOREST SERVICE

BurnDate_____ Tr.Winds_____ Temp_____ Mix Ht._____
RH_____ Disp. Index_____ Wind_____ KBDI_____
DSR_____ RX Position_____ Burn Boss_____

0 0.75 1.5 Miles

Map Scale: 1:20,000

Date of Map Publication: 9/3/2025

NIFC FTP: https://ftp.wildfire.gov/public/incident_specific_data/Fuels/FL_FNF/OCA/

Ocala National Forest
Seminole RD
Rx Burn Unit 224-006

Burn Unit 224 - Muck Farm West (224-006)

Burn Subunit(s): 006
Unit/Subunit Acre(s): 188
Last Burn Date(s): 2/3/2024

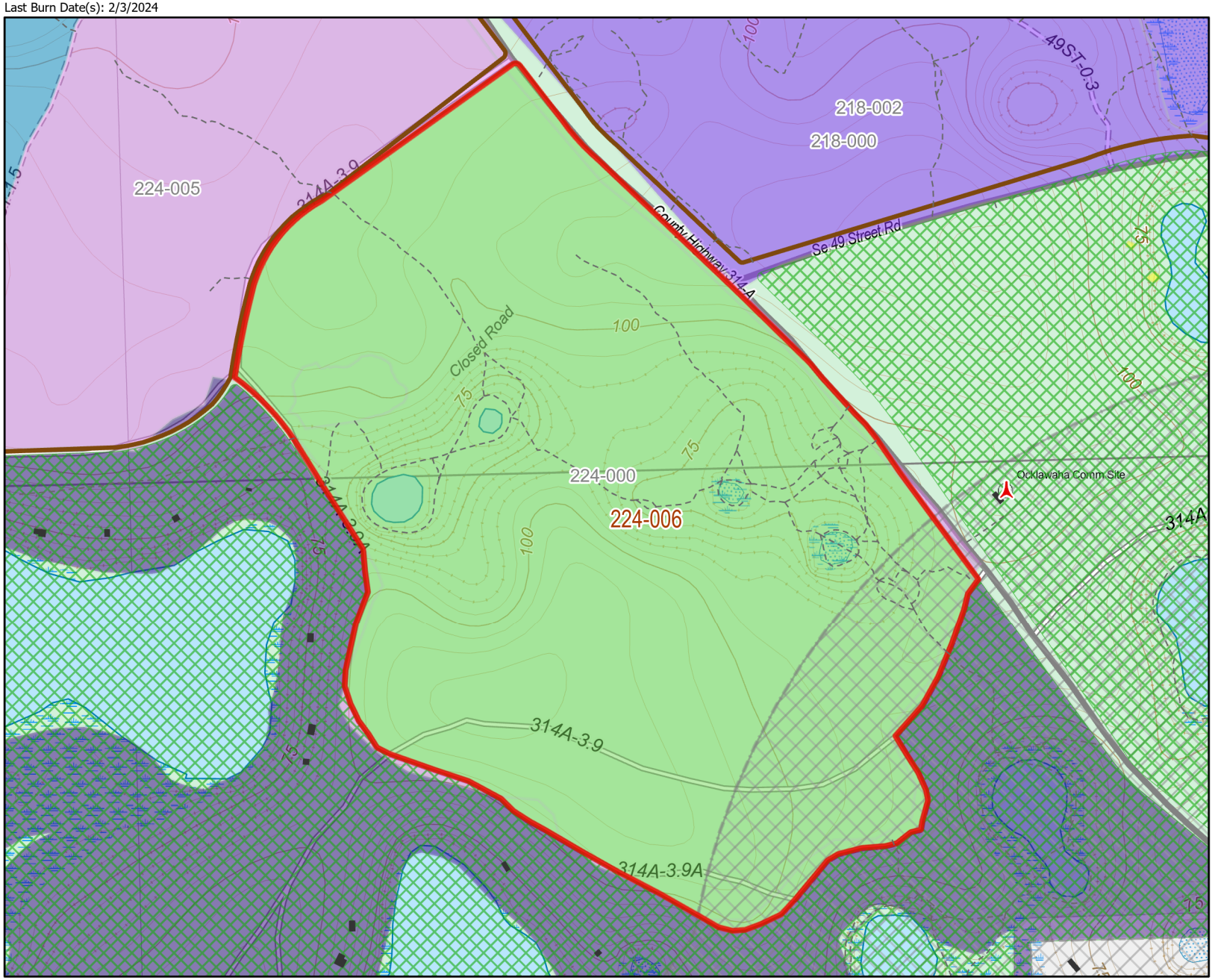

- Unit # FY26 Planned Unit
- Unit # Adjacent Burn Unit
- Burn Unit Exclusion
- Private/Inholding
- Smoke Sensitive Buffer
- Wildfire 2025
- CompartmentNames
- Power Transmission Line
- Nonsystem Road
- Building Footprints

Age of Rough
Years Since Last Burn

- > 1 - 2
- > 2 - 3
- > 3 - 4
- > 10 - 15
- > 15 - 20
- > 20 - 25

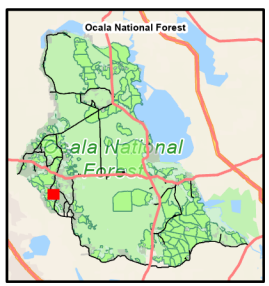

USDA FOREST SERVICE

BurnDate_____Tr.Winds_____Temp_____Mix Ht._____
RH_____Disp. Index_____Wind_____KBDI_____
DSR_____RX Position_____Burn Boss_____

Map Scale: 1:8,000

0 0.38 0.75 Miles

Date of Map Publication: 9/3/2025

NIFC FTP: https://ftp.wildfire.gov/public/incident_specific_data/Fuels/FL_FNF/OCA/

Ocala National Forest
Seminole RD
Rx Burn Unit 225-001

Burn Unit 225 - Mud Prairie East (225-001)

Burn Subunit(s): 001
Unit/Subunit Acre(s): 243
Last Burn Date(s): 2/22/2016

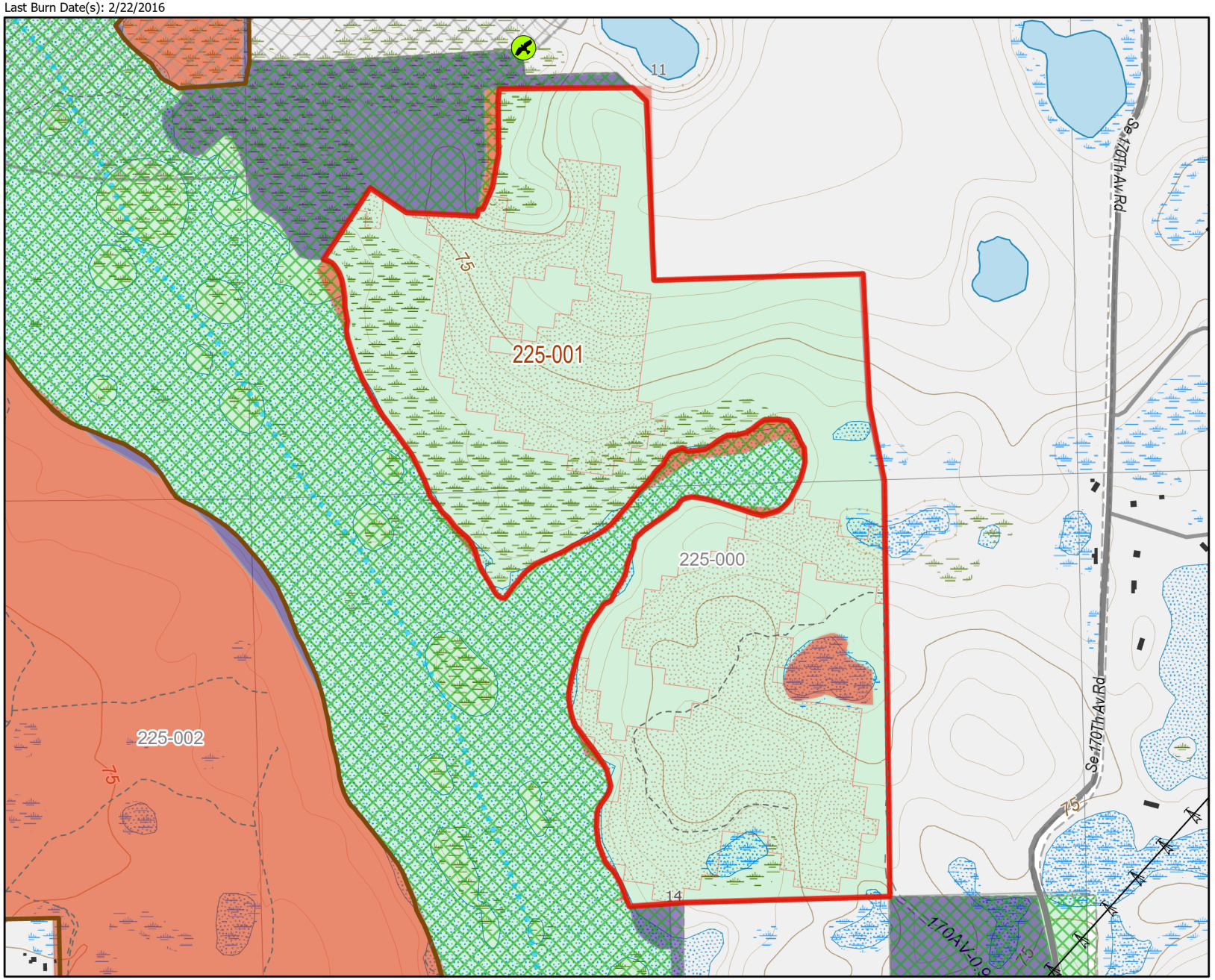

- Unit # FY26 Planned Unit
- Unit # Adjacent Burn Unit
- Burnable Footprint
- Burn Unit Exclusion
- Private/Inholding
- Smoke Sensitive Buffer
- Completed Line Natural Feature - Rx Fire
- Eagles
- Wildfire 2025
- CompartmentNames
- Power Transmission Line
- Nonsystem Road
- Building Footprints

Age of Rough
Years Since Last Burn

- > 5 - 10
- > 20 - 25

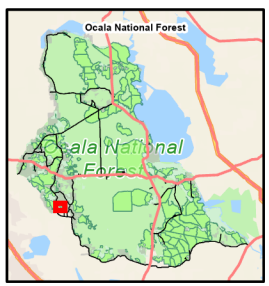

USDA

FOREST SERVICE US DEPARTMENT OF AGRICULTURE

BurnDate_____ Tr.Winds_____ Temp_____ Mix Ht._____
RH_____ Disp. Index_____ Wind_____ KBDI_____
DSR_____ RX Position_____ Burn Boss_____

0 0.5 1 Miles

Map Scale: 1:11,000

Date of Map Publication: 9/3/2025

NIFC FTP: https://ftp.wildfire.gov/public/incident_specific_data/Fuels/FL_FNF/OCA/

Ocala National Forest
Seminole RD
Rx Burn Unit 225-002

Burn Unit 225 - Mud Prairie East (225-002)

Burn Subunit(s): 002
Unit/Subunit Acre(s): 506
Last Burn Date(s): 2/22/2016

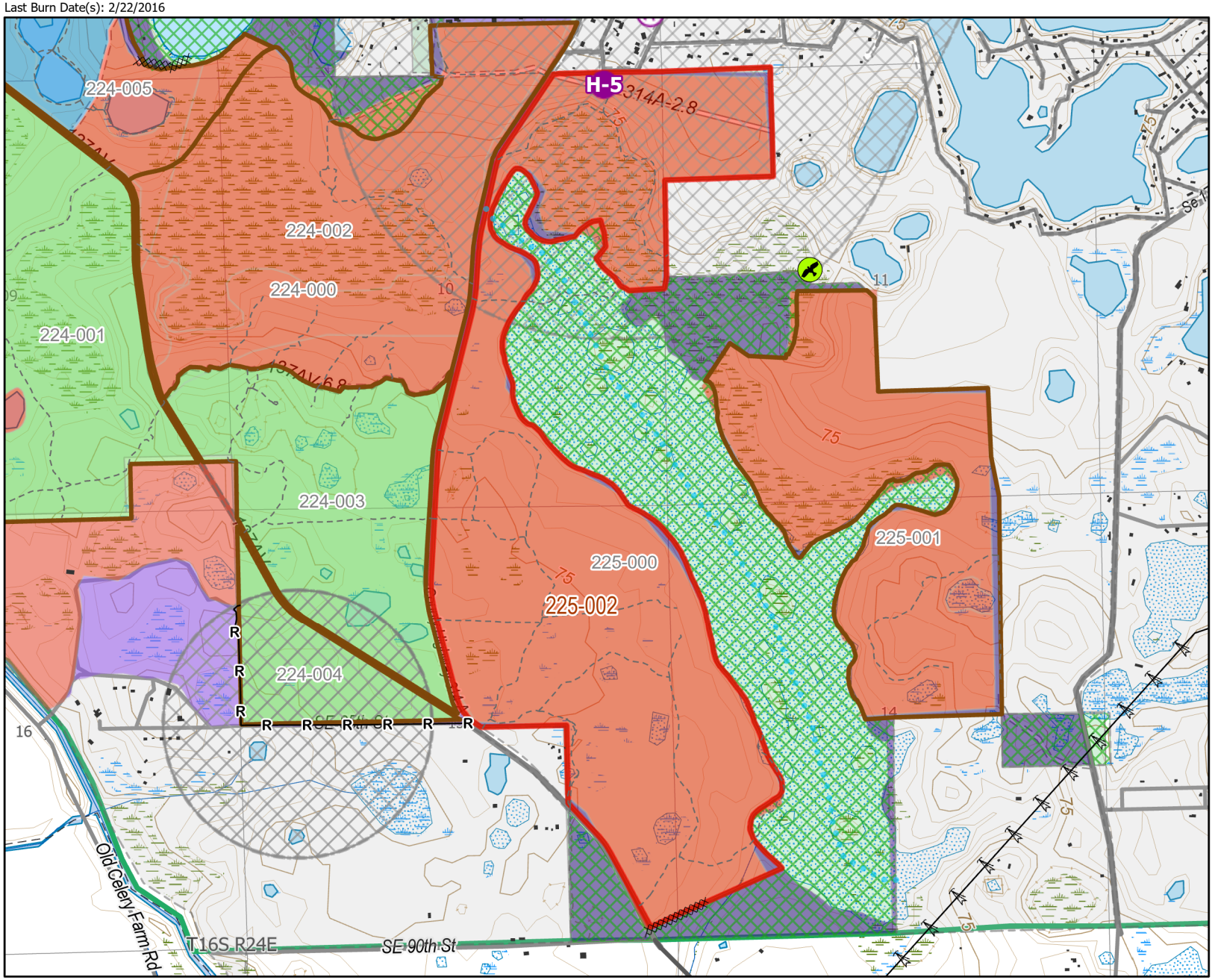

- FY26 Planned Unit
- Adjacent Burn Unit
- Burn Unit Exclusion
- Private/Inholding
- Smoke Sensitive Buffer
- Completed Dozer Line - Rx Fire
- Completed Road as Line - Rx Fire
- Completed Line Natural Feature - Rx Fire
- Eagles
- Airstrip or Airport
- Helispot - Approved
- Wildfire 2025
- CompartmentNames
- Power Transmission Line
- Nonsystem Road
- Building Footprints

Age of Rough
Years Since Last Burn

- > 1 - 2
- > 2 - 3
- > 3 - 4
- > 5 - 10
- > 10 - 15
- > 15 - 20
- > 20 - 25

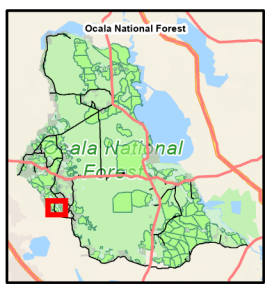

USDA FOREST SERVICE

BurnDate_____ Tr.Winds_____ Temp_____ Mix Ht._____
RH_____ Disp. Index_____ Wind_____ KBDI_____
DSR_____ RX Position_____ Burn Boss_____

Map Scale: 1:21,000

Date of Map Publication: 9/3/2025

0 1 2 Miles

NIFC FTP: https://ftp.wildfire.gov/public/incident_specific_data/Fuels/FL_FNF/OCA/

Ocala National Forest
Seminole RD
Rx Burn Unit 233-000

Burn Unit 233 - Billies Bay Wilderness (233-000)

Burn Subunit(s): 000
Unit/Subunit Acre(s): 3,162
Last Burn Date(s):

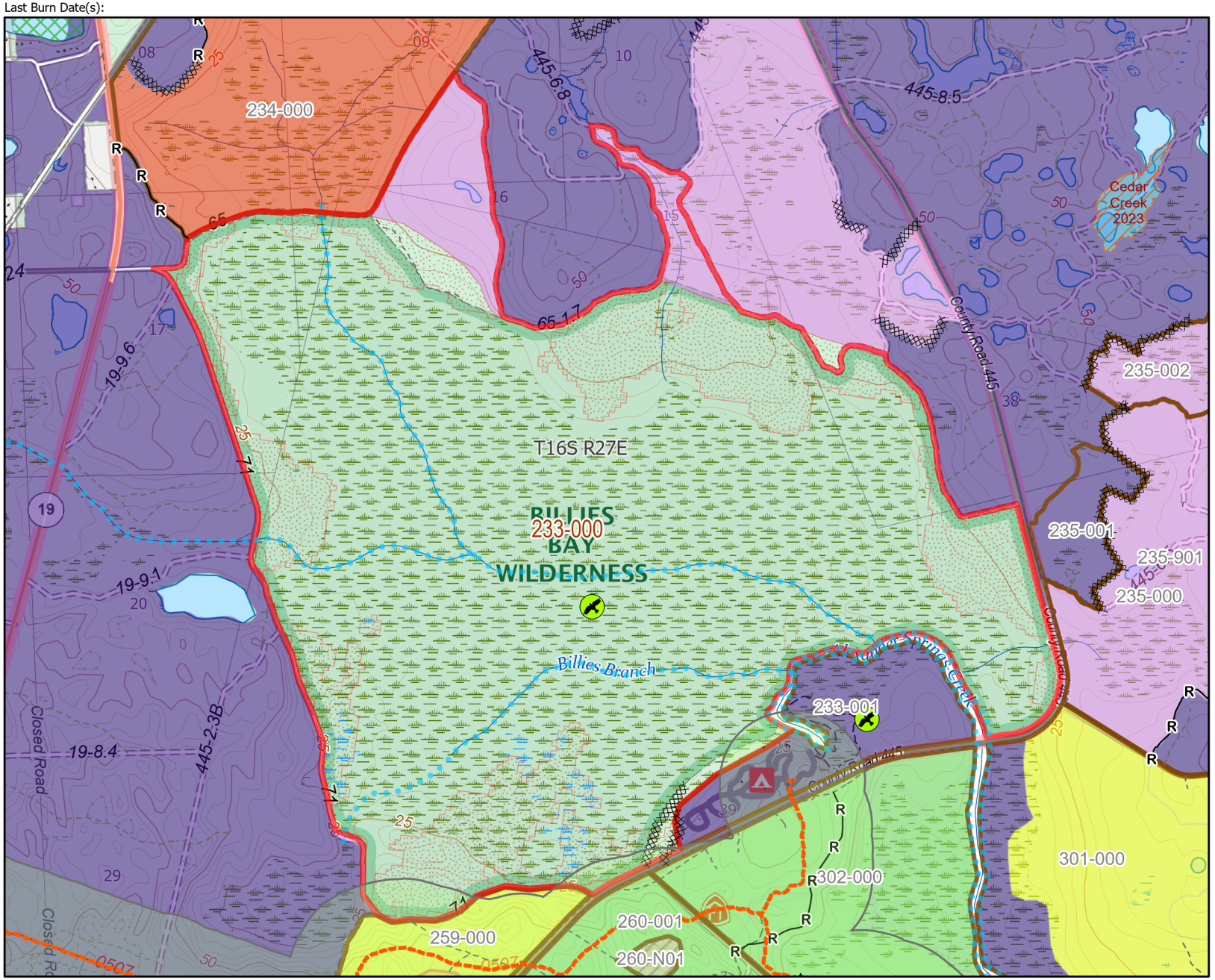

- FY26 Planned Unit
- Adjacent Burn Unit
- Completed Rx Burn
- Burnable Footprint
- Burn Unit Exclusion
- Private/Inholding
- Past Wildfire
- Completed Dozer Line - Rx Fire
- Completed Road as Line - Rx Fire
- Completed Line Natural Feature - Rx Fire
- Florida National Scenic Trail
- RCW Tree - No Prep
- Eagles
- Wildfire 2025
- FNST_Viewshed_Buffer
- CompartmentNames
- Power Transmission Line
- Nonsystem Road
- Building Footprints

Age of Rough
Years Since Last Burn

- 0 - 1
- > 1 - 2
- > 2 - 3
- > 3 - 4
- > 5 - 10
- > 10 - 15
- > 15 - 20

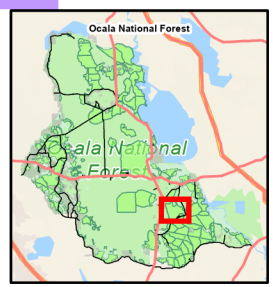

USDA FOREST SERVICE

BurnDate_____ Tr.Winds_____ Temp_____ Mix Ht._____
RH_____ Disp. Index_____ Wind_____ KBDI_____
DSR_____ RX Position_____ Burn Boss_____

Map Scale: 1:33,000

Date of Map Publication: 9/3/2025

0 1.5 3 Miles

NIFC FTP: https://ftp.wildfire.gov/public/incident_specific_data/Fuels/FL_FNF/OCA/

Ocala National Forest
Seminole RD
Rx Burn Unit 235-000

Burn Unit 235 - Cedar Creek (235-000)

Burn Subunit(s): 000
Unit/Subunit Acre(s): 509
Last Burn Date(s): 1/19/2014

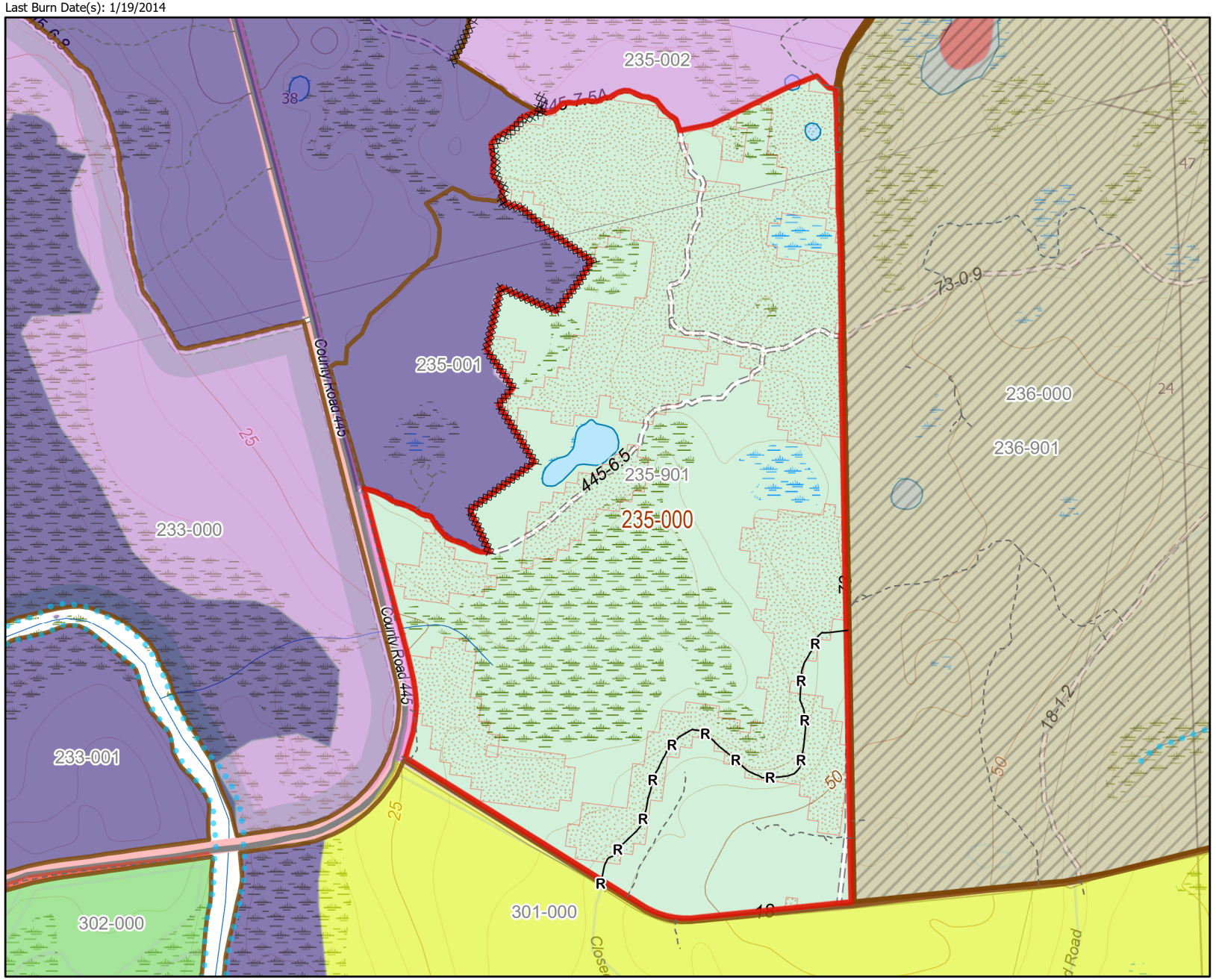

- Unit # — FY26 Planned Unit
- Unit # — Adjacent Burn Unit
- Completed Rx Burn
- Burnable Footprint
- Completed Dozer Line - Rx Fire
- R—R- Completed Road as Line - Rx Fire
- Completed Line Natural Feature - Rx Fire
- Wildfire 2025
- CompartmentNames
- Power Transmission Line
- Nonsystem Road

Age of Rough
Years Since Last Burn

- 0 - 1
- > 1 - 2
- > 3 - 4
- > 5 - 10
- > 10 - 15
- > 15 - 20
- > 20 - 25

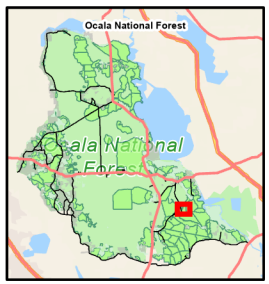

USDA FOREST SERVICE

BurnDate_____ Tr.Winds_____ Temp_____ Mix Ht._____
RH_____ Disp. Index_____ Wind_____ KBDI_____
DSR_____ RX Position_____ Burn Boss_____

0 0.5 1 Miles

Map Scale: 1:15,000

Date of Map Publication: 9/3/2025

NIFC FTP: https://ftp.wildfire.gov/public/incident_specific_data/Fuels/FL_FNF/OCA/

Ocala National Forest
Seminole RD
Rx Burn Unit 235-002

Burn Unit 235 - Cedar Creek (235-002)

Burn Subunit(s): 002
Unit/Subunit Acre(s): 412
Last Burn Date(s):

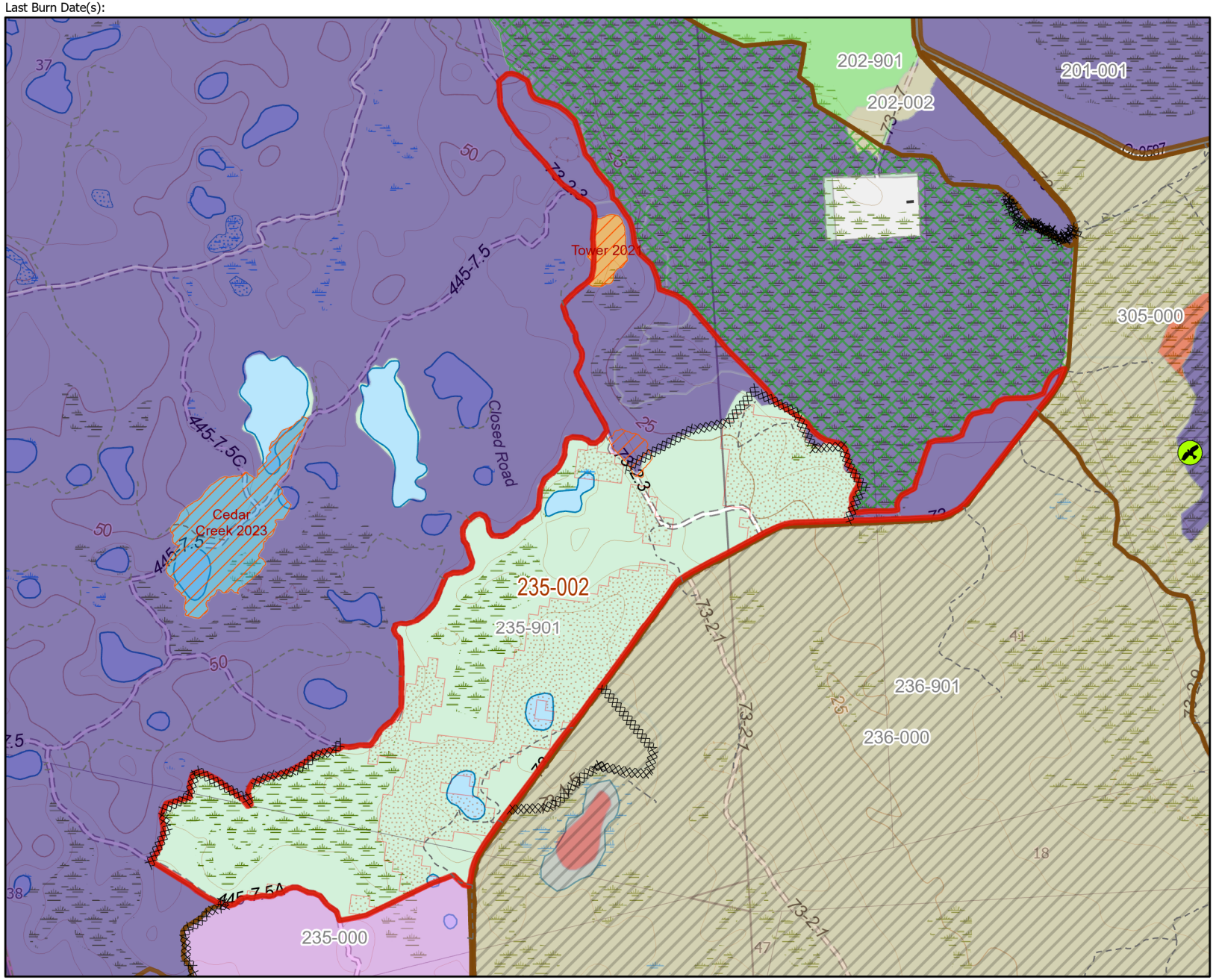

- Unit # FY26 Planned Unit
- Unit # Adjacent Burn Unit
- Completed Rx Burn
- Burnable Footprint
- Burn Unit Exclusion
- Private/Inholding
- Past Wildfire
- Completed Dozer Line - Rx Fire
- Eagles
- Wildfire 2025
- CompartmentNames
- Power Transmission Line
- Nonsystem Road
- Building Footprints

Age of Rough
Years Since Last Burn

- 0 - 1
- > 1 - 2
- > 2 - 3
- > 4 - 5
- > 5 - 10
- > 10 - 15
- > 20 - 25



USDA FOREST SERVICE

BurnDate_____Tr.Winds_____Temp_____Mix Ht._____
RH_____Disp. Index_____Wind_____KBDI_____
DSR_____RX Position_____Burn Boss_____

0 0.75 1.5 Miles

Map Scale: 1:18,000

Date of Map Publication: 9/3/2025

NIFC FTP: https://ftp.wildfire.gov/public/incident_specific_data/Fuels/FL_FNF/OCA/

Ocala National Forest
Seminole RD
Rx Burn Unit 241-000

Burn Unit 241 - Cook (241-000)

Burn Subunit(s): 000
Unit/Subunit Acre(s): 202
Last Burn Date(s):

- Unit # FY26 Planned Unit
- Unit # Burnable Footprint
- Burn Unit Exclusion
- Private/Inholding
- Wildfire 2025
- CompartmentNames
- Power Transmission Line
- Nonsystem Road
- Building Footprints

Age of Rough
Years Since Last Burn
- > 20 - 25

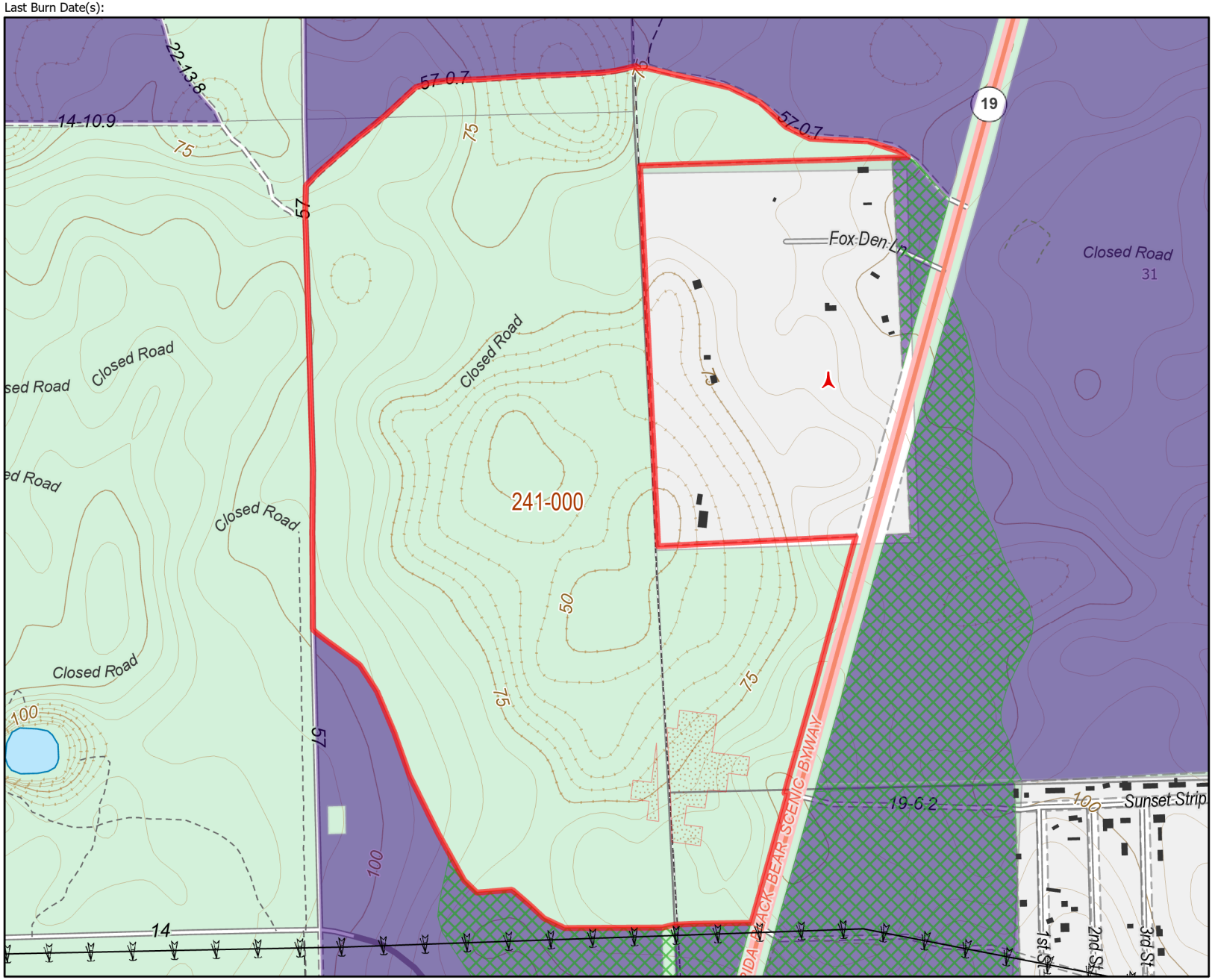



USDA

FOREST SERVICE
US
DEPARTMENT OF AGRICULTURE

BurnDate_____ Tr.Winds_____ Temp_____ Mix Ht._____
RH_____ Disp. Index_____ Wind_____ KBDI_____
DSR_____ RX Position_____ Burn Boss_____

Map Scale: 1:9,000

0 0.42 0.85 Miles

Date of Map Publication: 9/3/2025

NIFC FTP: https://ftp.wildfire.gov/public/incident_specific_data/Fuels/FL_FNF/OCA/

Ocala National Forest
Seminole RD
Rx Burn Unit 243-000

Burn Unit 243 - Farles Prairie (243-000)

Burn Subunit(s): 000
Unit/Subunit Acre(s): 3,576
Last Burn Date(s): 6/14/2023

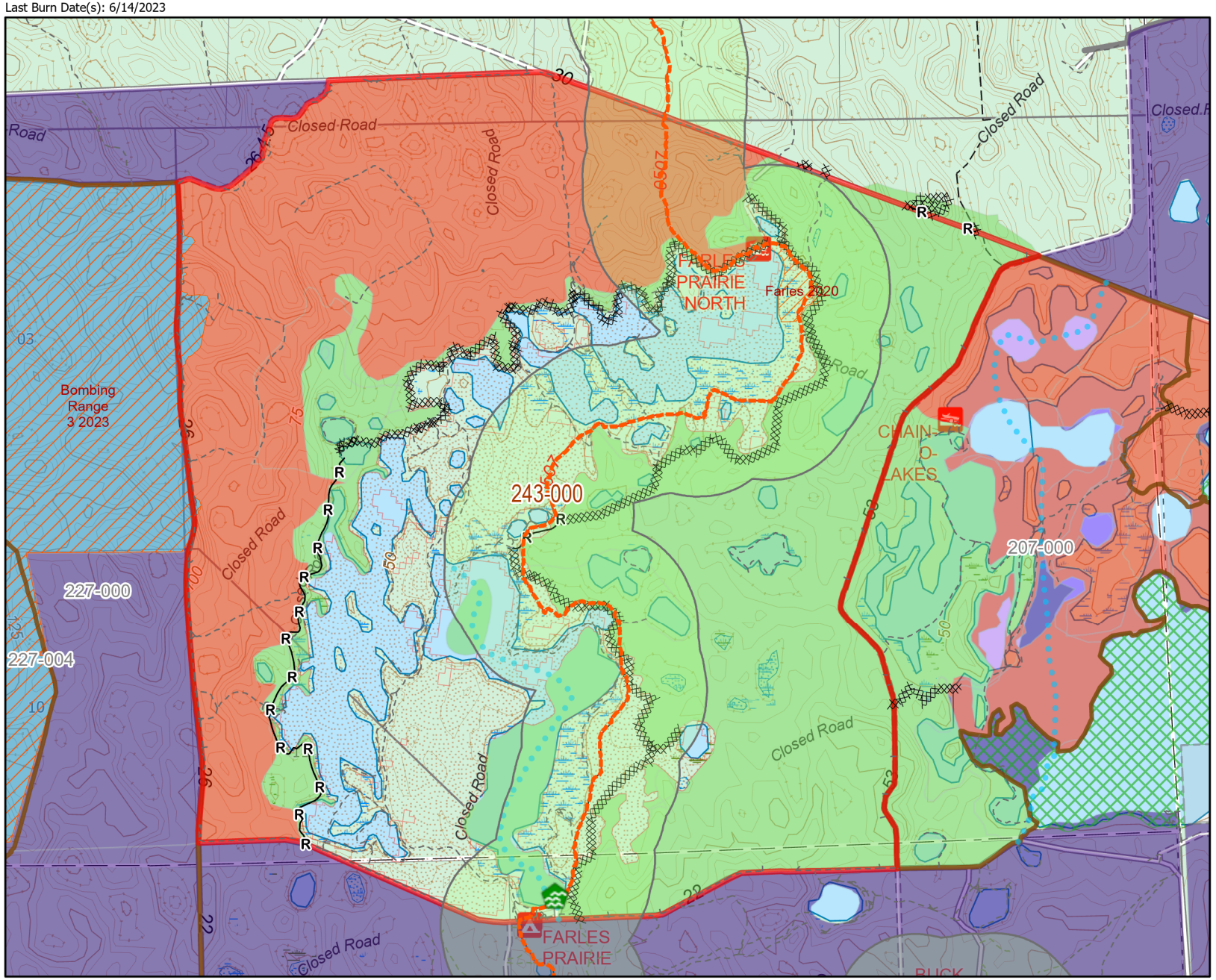



USDA FOREST SERVICE

BurnDate_____ Tr.Winds_____ Temp_____ Mix Ht._____
RH_____ Disp. Index_____ Wind_____ KBDI_____
DSR_____ RX Position_____ Burn Boss_____

Map Scale: 1:29,000

Date of Map Publication: 9/3/2025

0 1.25 2.5 Miles

NIFC FTP: https://ftp.wildfire.gov/public/incident_specific_data/Fuels/FL_FNF/OCA/

Ocala National Forest
Seminole RD
Rx Burn Unit 249-000

Burn Unit 249 - Moss Bluff (249-000)

Burn Subunit(s): 000
Unit/Subunit Acre(s): 672
Last Burn Date(s): 2/18/2019

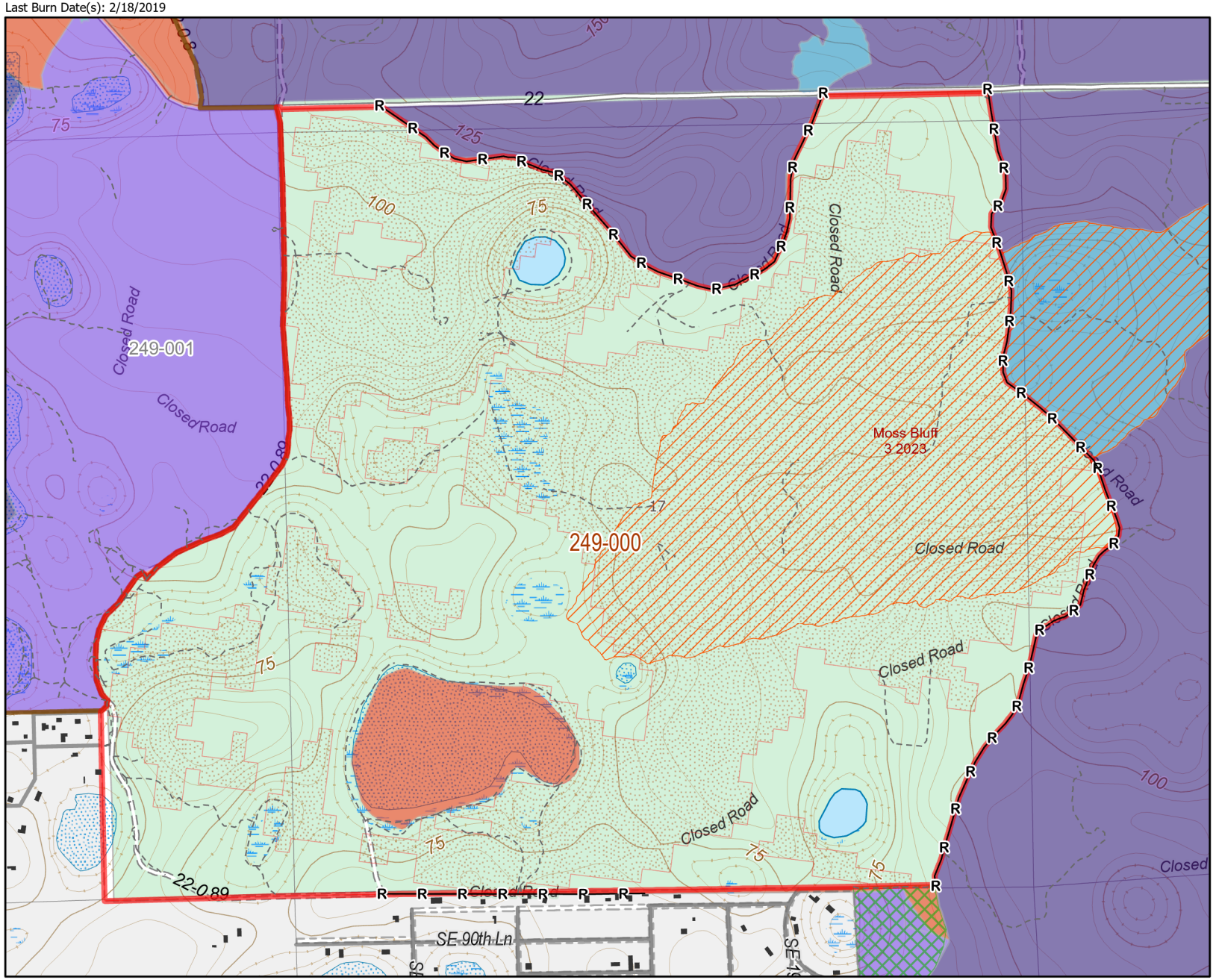

- Unit # FY26 Planned Unit
- Unit # Adjacent Burn Unit
- Burnable Footprint
- Burn Unit Exclusion
- Private/Inholding
- Past Wildfire
- R—R- Completed Road as Line - Rx Fire
- Wildfire 2025
- CompartmentNames
- Power Transmission Line
- Nonsystem Road
- Building Footprints

Age of Rough
Years Since Last Burn

- > 2 - 3
- > 5 - 10
- > 15 - 20
- > 20 - 25



USDA FOREST SERVICE

BurnDate_____ Tr.Winds_____ Temp_____ Mix Ht._____
RH_____ Disp. Index_____ Wind_____ KBDI_____
DSR_____ RX Position_____ Burn Boss_____

0 0.5 1 Miles

Map Scale: 1:12,000

Date of Map Publication: 9/3/2025

NIFC FTP: https://ftp.wildfire.gov/public/incident_specific_data/Fuels/FL_FNF/OCA/

Ocala National Forest
Seminole RD
Rx Burn Unit 249-001

Burn Unit 249 - Moss Bluff (249-001)

Burn Subunit(s): 001
Unit/Subunit Acre(s): 539
Last Burn Date(s): 2/18/2019

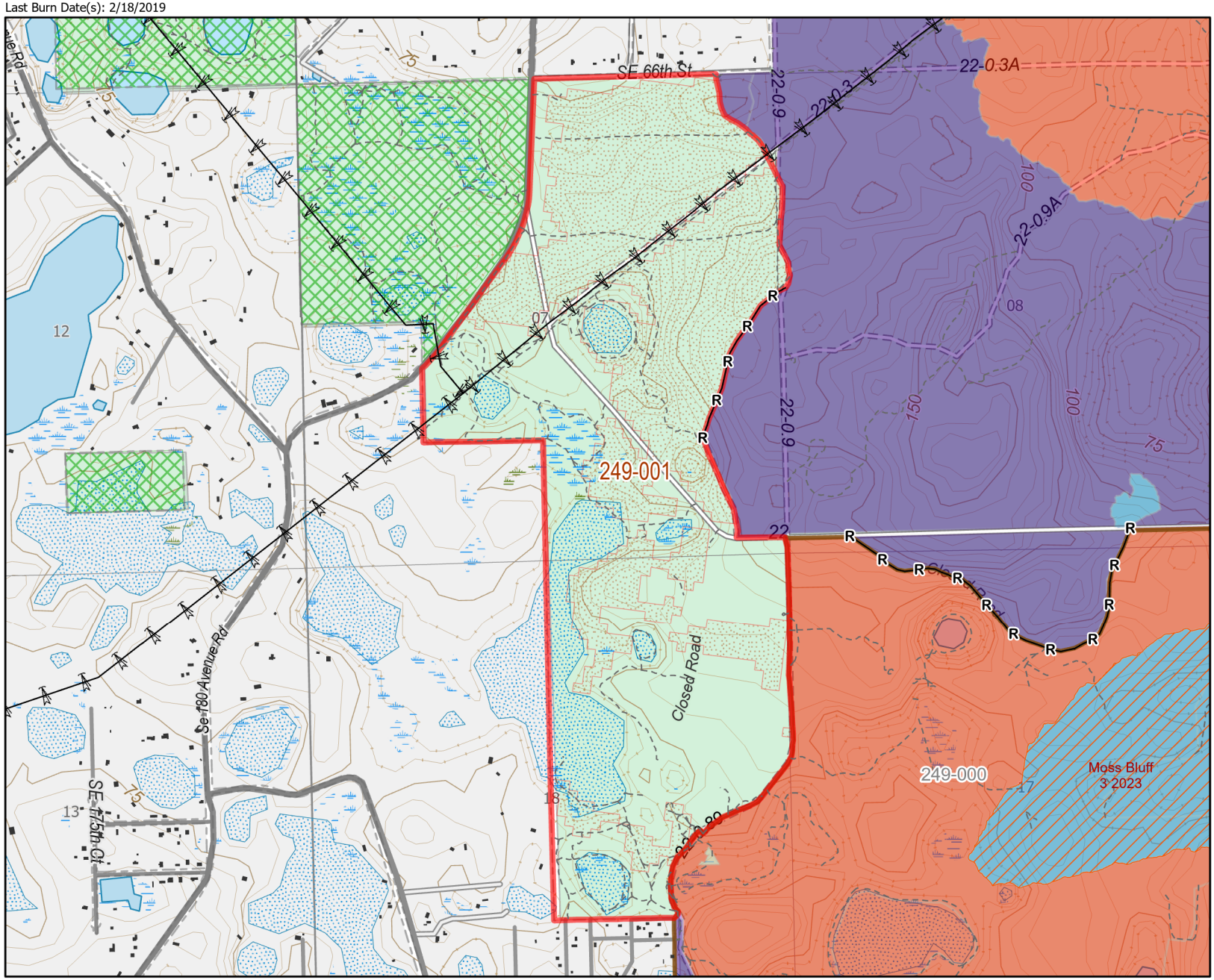

- Unit # FY26 Planned Unit
- Unit # Adjacent Burn Unit
- Burnable Footprint
- Burn Unit Exclusion
- Private/Inholding
- Past Wildfire
- R—R- Completed Road as Line - Rx Fire
- Wildfire 2025
- CompartmentNames
- Power Transmission Line
- Nonsystem Road
- Building Footprints

Age of Rough
Years Since Last Burn

- 0 - 1
- > 2 - 3
- > 5 - 10
- > 15 - 20
- > 20 - 25

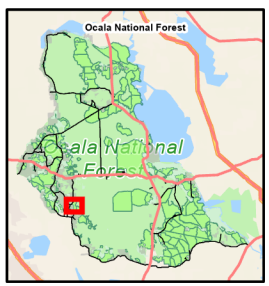

USDA FOREST SERVICE

BurnDate_____ Tr.Winds_____ Temp_____ Mix Ht._____
RH_____ Disp. Index_____ Wind_____ KBDI_____
DSR_____ RX Position_____ Burn Boss_____

0 0.75 1.5 Miles

Map Scale: 1:19,000

Date of Map Publication: 9/3/2025

NIFC FTP: https://ftp.wildfire.gov/public/incident_specific_data/Fuels/FL_FNF/OCA/

Ocala National Forest
Seminole RD
Rx Burn Unit 250-000

Burn Unit 250 - Lake Catherine (250-000)

Burn Subunit(s): 000
Unit/Subunit Acre(s): 167
Last Burn Date(s): 8/26/2015

- Unit # FY26 Planned Unit
- Unit # Adjacent Burn Unit
- Burnable Footprint
- Private/Inholding
- Completed Dozer Line - Rx Fire
- R—R- Completed Road as Line - Rx Fire
- Wildfire 2025
- CompartmentNames
- Power Transmission Line
- Nonsystem Road
- Building Footprints

Age of Rough
Years Since Last Burn

- > 5 - 10
- > 10 - 15
- > 20 - 25

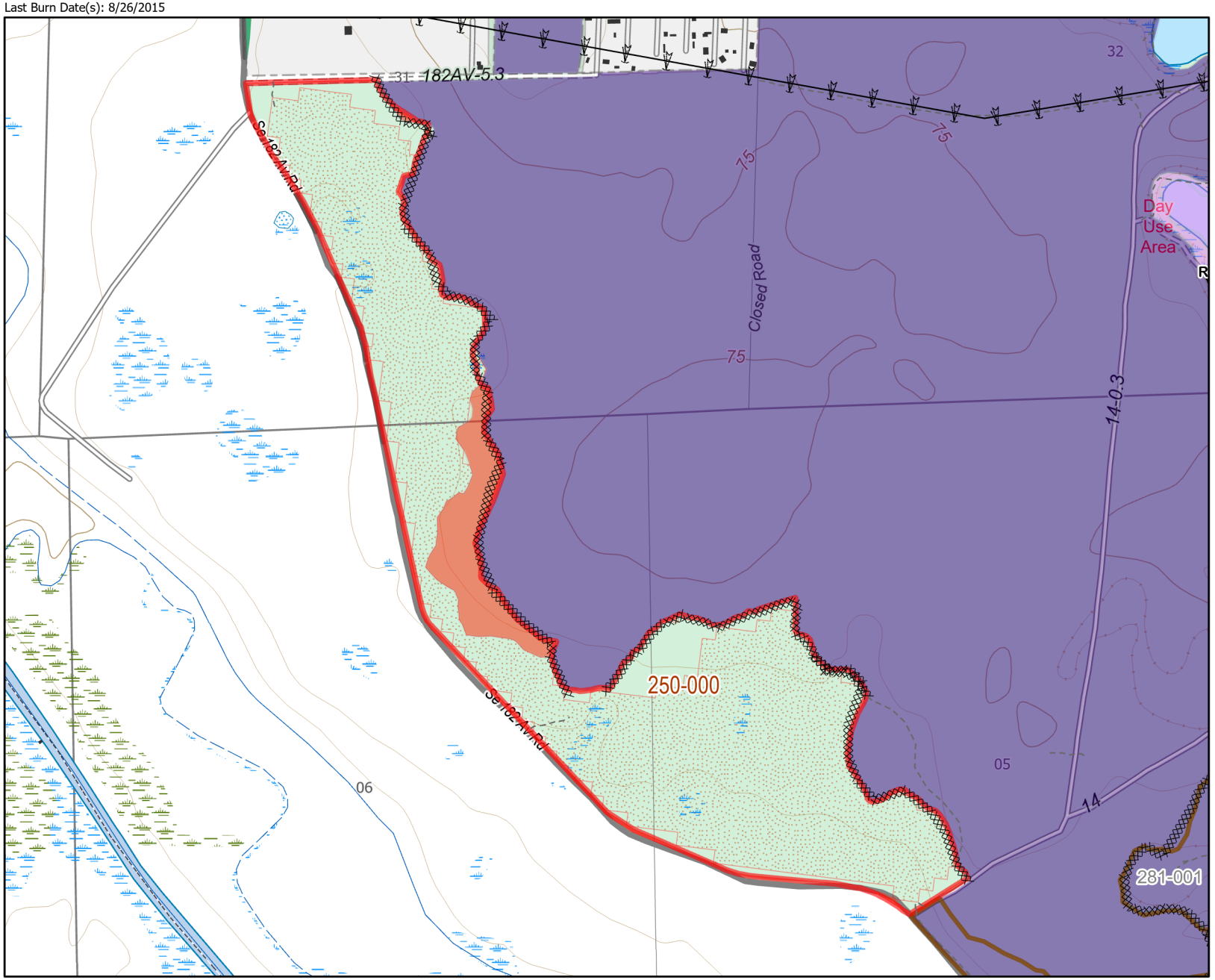

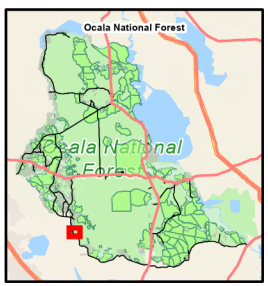

USDA FOREST SERVICE

BurnDate_____ Tr.Winds_____ Temp_____ Mix Ht._____
RH_____ Disp. Index_____ Wind_____ KBDI_____
DSR_____ RX Position_____ Burn Boss_____

0 0.5 1 Miles

Map Scale: 1:13,000

Date of Map Publication: 9/3/2025

NIFC FTP: https://ftp.wildfire.gov/public/incident_specific_data/Fuels/FL_FNF/OCA/

Ocala National Forest
Seminole RD
Rx Burn Unit 251-000

Burn Unit Scrub 8.4-Unit-251 (251-000)

Burn Subunit(s): 000
Unit/Subunit Acre(s): 862
Last Burn Date(s):

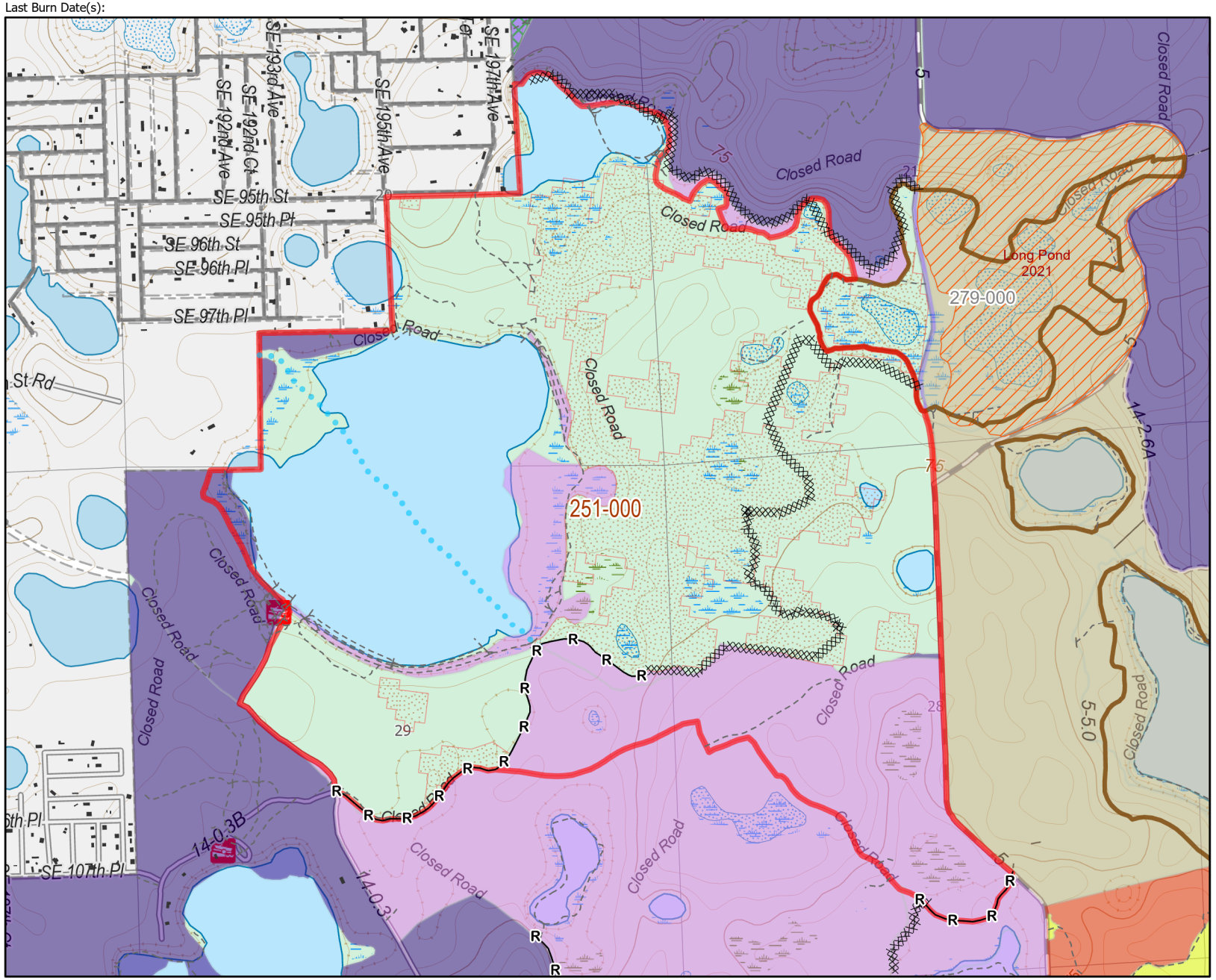

- FY26 Planned Unit
- Adjacent Burn Unit
- Burnable Footprint
- Burn Unit Exclusion
- Private/Inholding
- Past Wildfire
- Completed Dozer Line - Rx Fire
- Completed Road as Line - Rx Fire
- Completed Line Natural Feature - Rx Fire
- Wildfire 2025
- CompartmentNames
- Power Transmission Line
- Nonsystem Road
- Building Footprints

Age of Rough
Years Since Last Burn

- 0 - 1
- > 3 - 4
- > 4 - 5
- > 5 - 10
- > 10 - 15
- > 15 - 20
- > 20 - 25

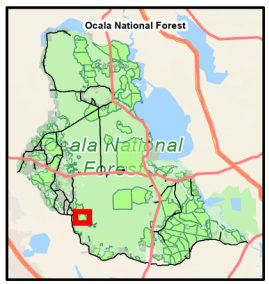

USDA FOREST SERVICE

BurnDate_____Tr.Winds_____Temp_____Mix Ht._____
RH_____Disp. Index_____Wind_____KBDI_____
DSR_____RX Position_____Burn Boss_____

Map Scale: 1:17,000

0 0.75 1.5 Miles

Date of Map Publication: 9/3/2025

NIFC FTP: https://ftp.wildfire.gov/public/incident_specific_data/Fuels/FL_FNF/OCA/

Ocala National Forest
Seminole RD
Rx Burn Unit 259-000

Burn Unit 259 - Perkins (259-000)

Burn Subunit(s): 000
Unit/Subunit Acre(s): 584
Last Burn Date(s): 3/18/2022

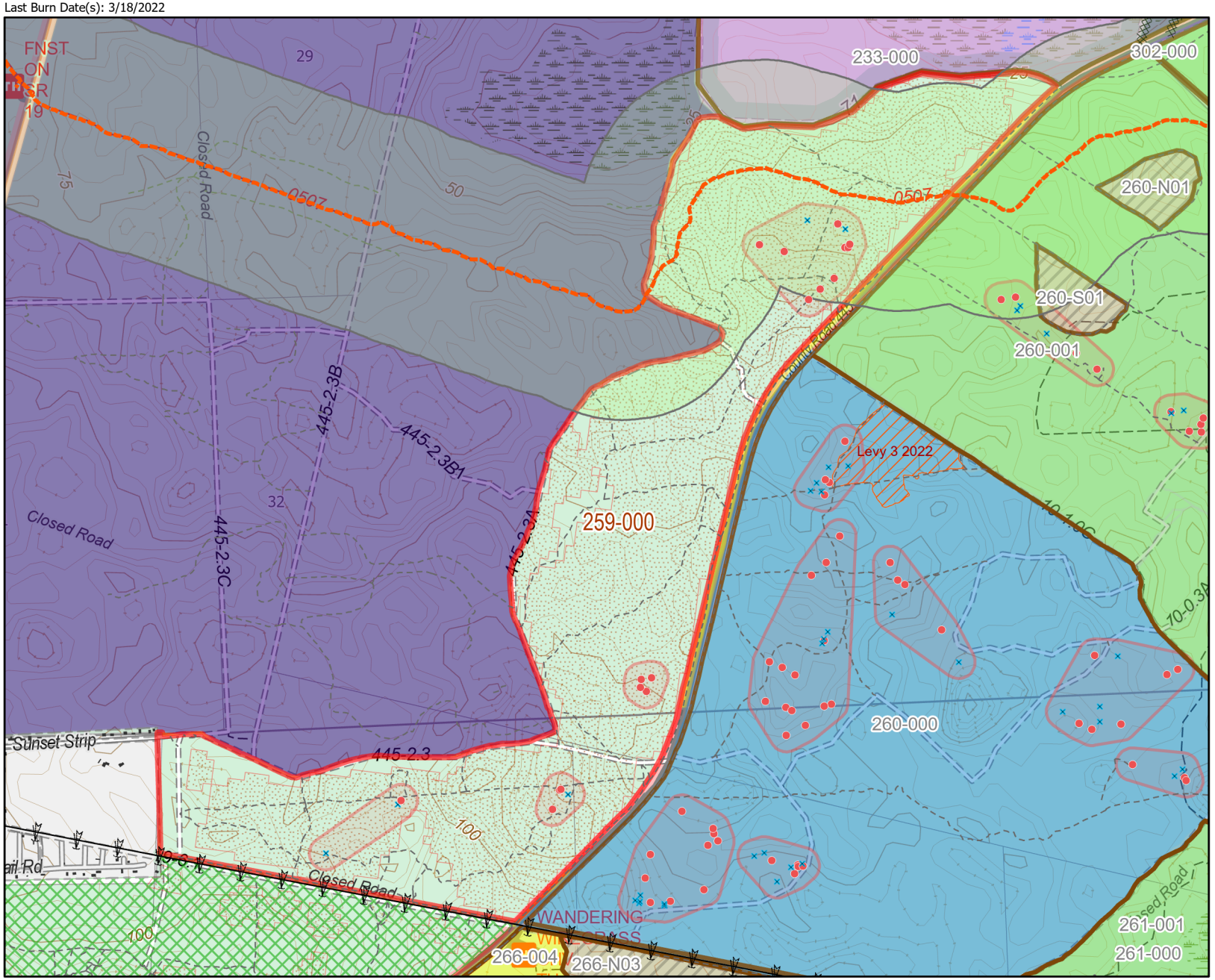

- Unit # FY26 Planned Unit
- Unit # Adjacent Burn Unit
- Completed Rx Burn
- Burnable Footprint
- Burn Unit Exclusion
- Private/Inholding
- Past Wildfire
- Completed Dozer Line - Rx Fire
- Florida National Scenic Trail
- RCW Tree - To Protect
- RCW Tree - No Prep
- Wildfire 2025
- FNST_Viewshed_Buffer
- CompartmentNames
- Power Transmission Line
- Nonsystem Road
- Building Footprints

Age of Rough
Years Since Last Burn

- 0 - 1
- > 1 - 2
- > 2 - 3
- > 3 - 4
- > 4 - 5
- > 5 - 10
- > 10 - 15
- > 15 - 20
- > 20 - 25

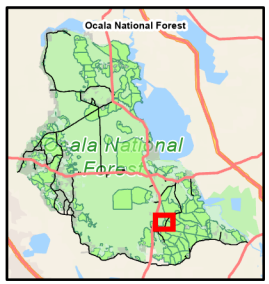

USDA FOREST SERVICE

BurnDate_____ Tr.Winds_____ Temp_____ Mix Ht._____
RH_____ Disp. Index_____ Wind_____ KBDI_____
DSR_____ RX Position_____ Burn Boss_____

Map Scale: 1:21,000

Date of Map Publication: 9/3/2025

0 1 2 Miles

NIFC FTP: https://ftp.wildfire.gov/public/incident_specific_data/Fuels/FL_FNF/OCA/

Ocala National Forest
Seminole RD
Rx Burn Unit 260-000

Burn Unit 260 - Levy (260-000)

Burn Subunit(s): 000
Unit/Subunit Acre(s): 906
Last Burn Date(s): 1/27/2023

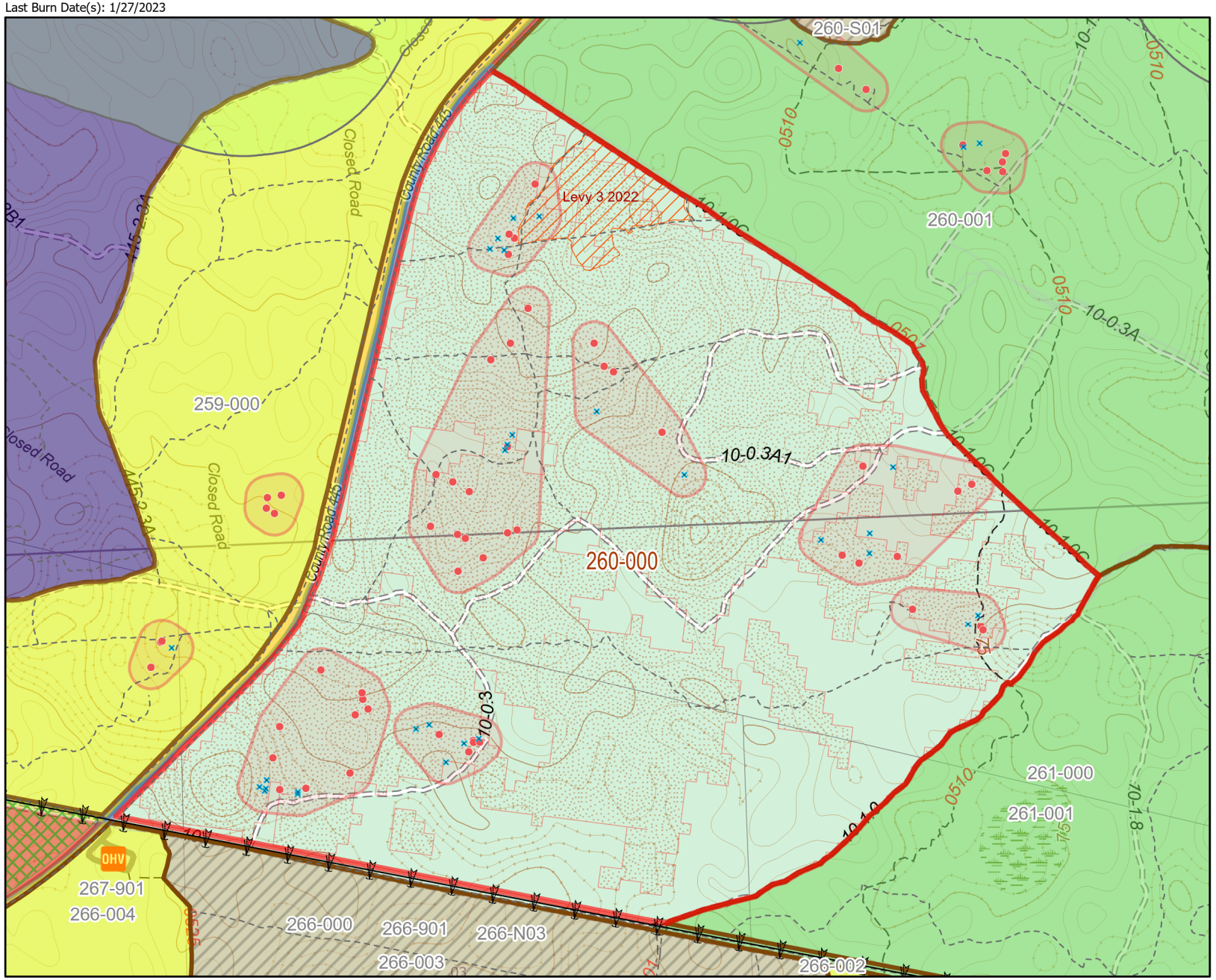

- Unit # FY26 Planned Unit
- Unit # Adjacent Burn Unit
- Completed Rx Burn
- Burnable Footprint
- Burn Unit Exclusion
- Past Wildfire
- RCW Tree - To Protect
- RCW Tree - No Prep
- Wildfire 2025
- FNST_Viewshed_Buffer
- CompartmentNames
- Power Transmission Line
- Nonsystem Road

Age of Rough
Years Since Last Burn

- 0 - 1
- > 1 - 2
- > 2 - 3
- > 3 - 4
- > 5 - 10
- > 10 - 15
- > 20 - 25

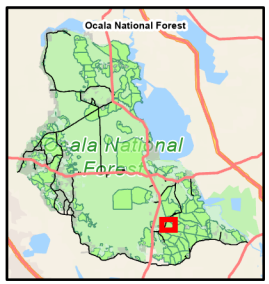

BurnDate_____Tr.Winds_____Temp_____Mix Ht._____
RH_____Disp. Index_____Wind_____KBDI_____
DSR_____RX Position_____Burn Boss_____

Map Scale: 1:16,000

0 0.75 1.5 Miles

Date of Map Publication: 9/3/2025

NIFC FTP: https://ftp.wildfire.gov/public/incident_specific_data/Fuels/FL_FNF/OCA/

Ocala National Forest
Seminole RD
Rx Burn Unit 262-000

Burn Unit 262 - Starke North (262-000)

Burn Subunit(s): 000
Unit/Subunit Acre(s): 119
Last Burn Date(s): 7/1/2024

- Unit # FY26 Planned Unit
- Unit # Adjacent Burn Unit
- Completed Rx Burn
- Burnable Footprint
- Private/Inholding
- RCW Tree - To Protect
- RCW Tree - No Prep
- Wildfire 2025
- CompartmentNames
- Power Transmission Line
- Nonsystem Road
- Building Footprints

Age of Rough
Years Since Last Burn

- 0 - 1
- > 1 - 2
- > 4 - 5
- > 5 - 10
- > 10 - 15

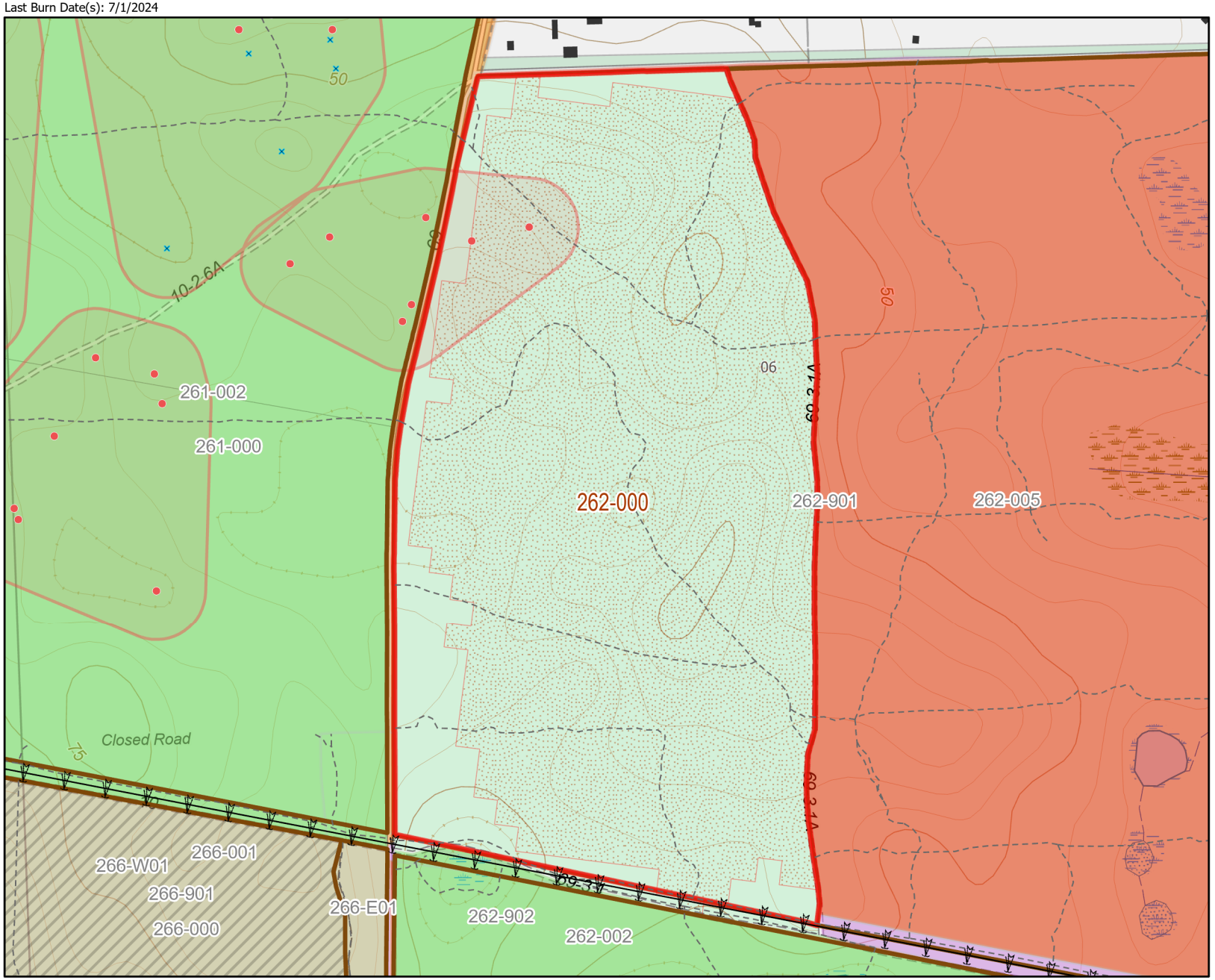



BurnDate_____ Tr.Winds_____ Temp_____ Mix Ht._____
RH_____ Disp. Index_____ Wind_____ KBDI_____
DSR_____ RX Position_____ Burn Boss_____

Map Scale: 1:7,000

Date of Map Publication: 9/3/2025

0 0.33 0.65 Miles

NIFC FTP: https://ftp.wildfire.gov/public/incident_specific_data/Fuels/FL_FNF/OCA/

Ocala National Forest
Seminole RD
Rx Burn Unit 262-003

Burn Unit 262 - Starke South (262-003)

Burn Subunit(s): 003
Unit/Subunit Acre(s): 246
Last Burn Date(s): 2/21/2019

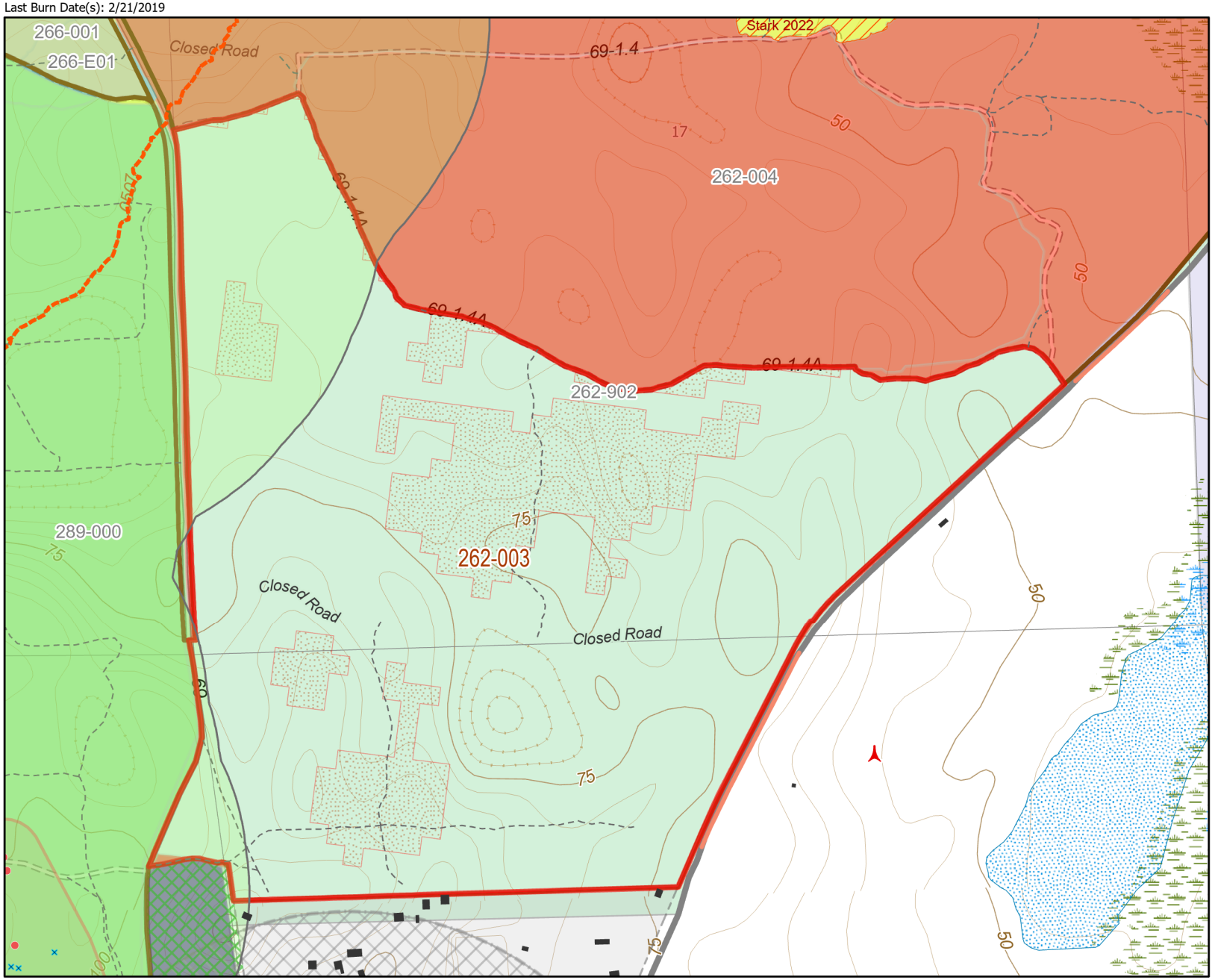

- Unit # FY26 Planned Unit
- Unit # Adjacent Burn Unit
- Burnable Footprint
- Burn Unit Exclusion
- Private/Inholding
- Smoke Sensitive Buffer
- Past Wildfire
- Florida National Scenic Trail
- RCW Tree - To Protect
- RCW Tree - No Prep
- Wildfire 2025
- FNST_Viewshed_Buffer
- CompartmentNames
- Power Transmission Line
- Nonsystem Road
- Building Footprints

Age of Rough
Years Since Last Burn

- 0 - 1
- > 1 - 2
- > 2 - 3
- > 3 - 4
- > 5 - 10
- > 10 - 15
- > 20 - 25

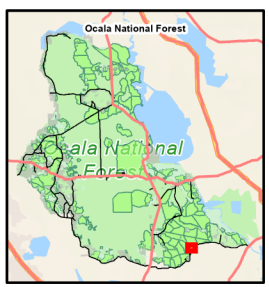

USDA FOREST SERVICE

BurnDate_____ Tr.Winds_____ Temp_____ Mix Ht._____
RH_____ Disp. Index_____ Wind_____ KBDI_____
DSR_____ RX Position_____ Burn Boss_____

Map Scale: 1:9,000

Date of Map Publication: 9/3/2025

0 0.42 0.85 Miles

NIFC FTP: https://ftp.wildfire.gov/public/incident_specific_data/Fuels/FL_FNF/OCA/

Ocala National Forest
Seminole RD
Rx Burn Unit 262-004

Burn Unit 262 - Starke South (262-004)

Burn Subunit(s): 004
Unit/Subunit Acre(s): 1,152
Last Burn Date(s): 2/15/2018

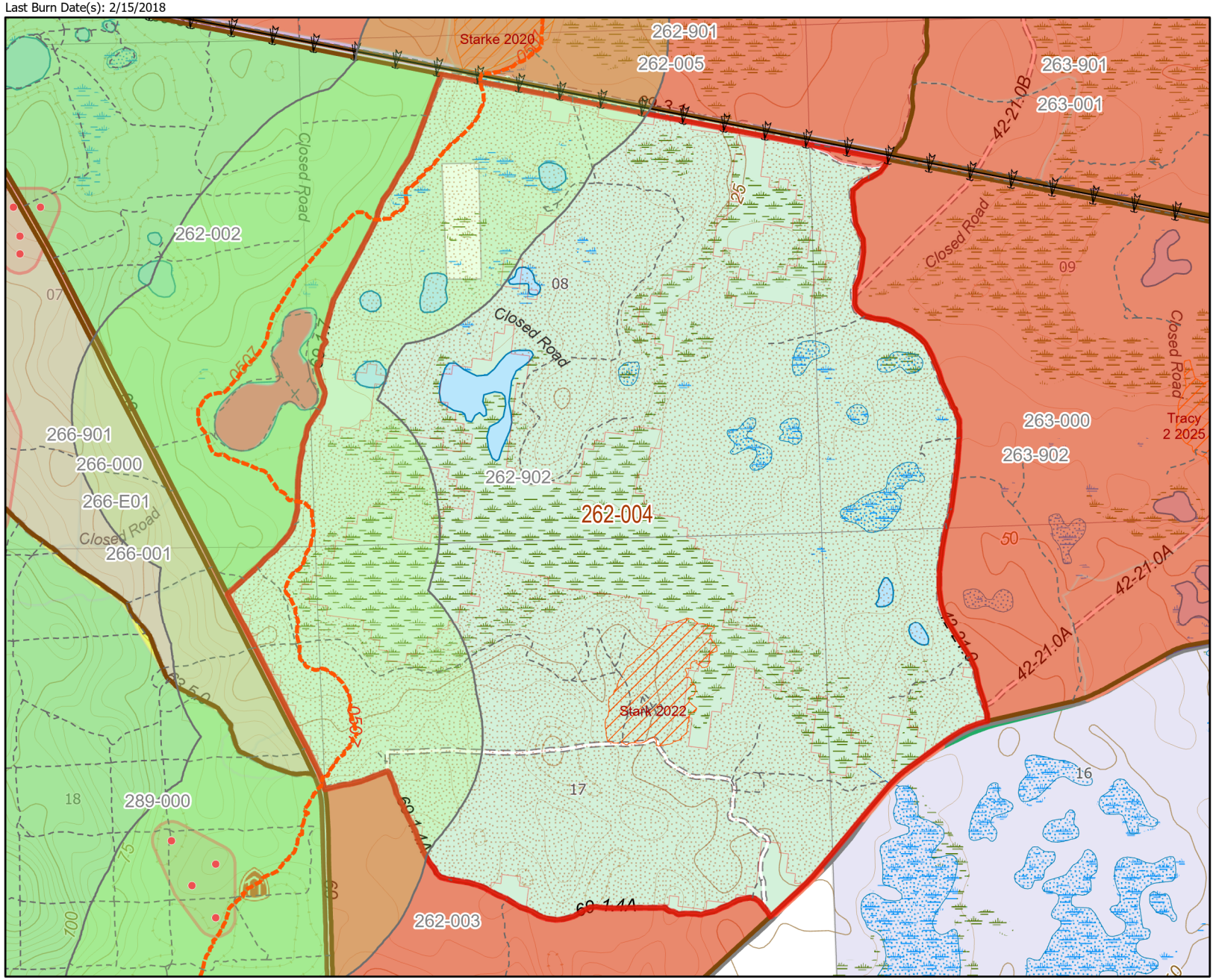

- Unit # FY26 Planned Unit
- Unit # Adjacent Burn Unit
- Burnable Footprint
- Past Wildfire
- Florida National Scenic Trail
- RCW Tree - To Protect
- Wildfire 2025
- FNST_Viewshed_Buffer
- CompartmentNames
- Power Transmission Line
- Nonsystem Road

Age of Rough
Years Since Last Burn

- 0 - 1
- > 1 - 2
- > 2 - 3
- > 3 - 4
- > 5 - 10
- > 10 - 15
- > 15 - 20
- > 20 - 25

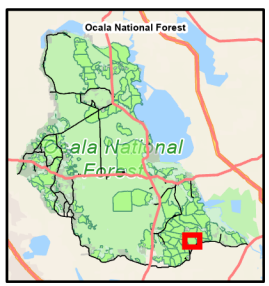

USDA FOREST SERVICE

BurnDate_____Tr.Winds_____Temp_____Mix Ht._____
RH_____Disp. Index_____Wind_____KBDI_____
DSR_____RX Position_____Burn Boss_____

0 0.75 1.5 Miles

Map Scale: 1:18,000

Date of Map Publication: 9/3/2025

NIFC FTP: https://ftp.wildfire.gov/public/incident_specific_data/Fuels/FL_FNF/OCA/

Ocala National Forest
Seminole RD
Rx Burn Unit 262-005

Burn Unit 262 - Starke North (262-005)

Burn Subunit(s): 005
Unit/Subunit Acre(s): 1,378
Last Burn Date(s): 2/3/2018

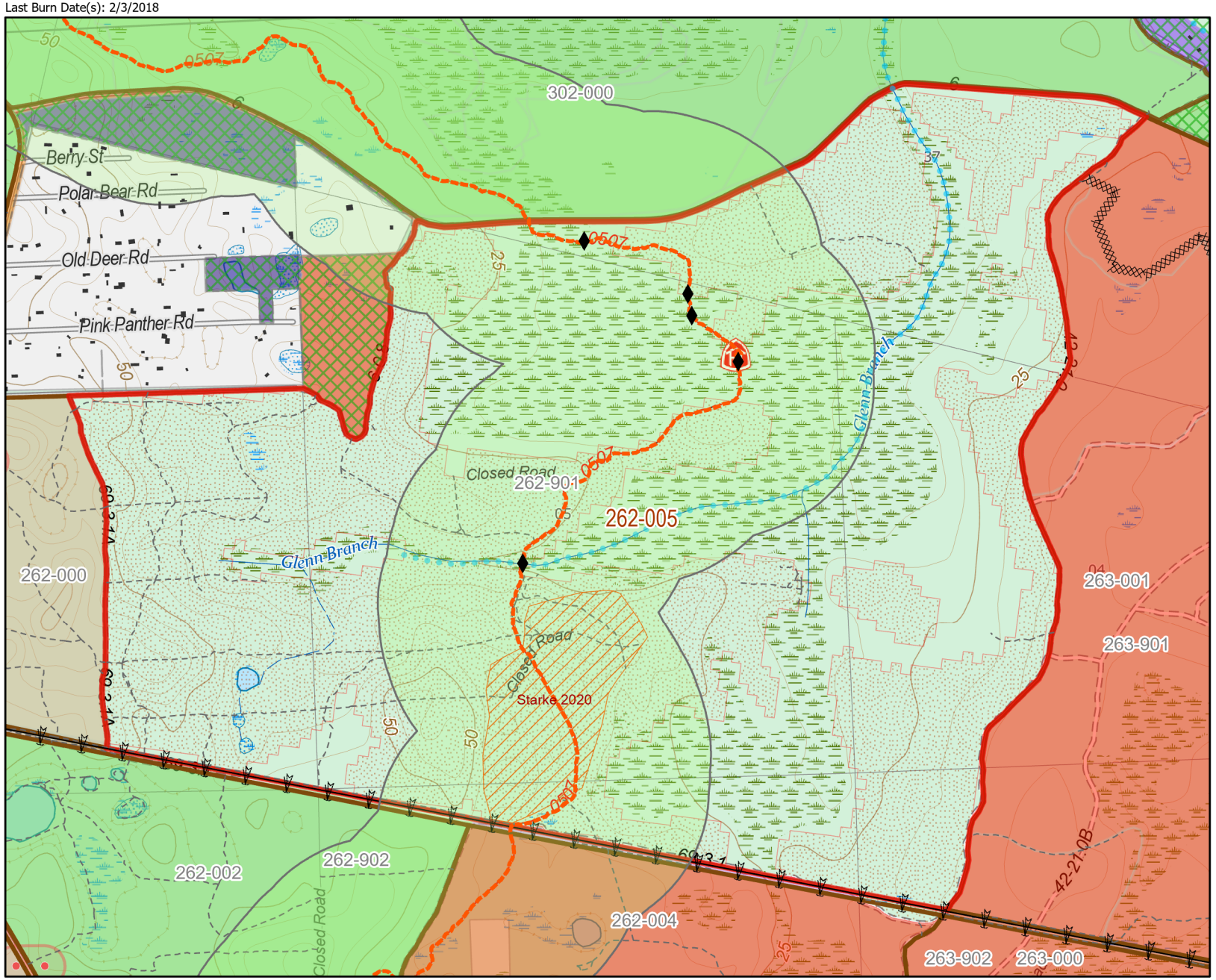

- FY26 Planned Unit
- Adjacent Burn Unit
- Burnable Footprint
- Burn Unit Exclusion
- Private/Inholding
- Past Wildfire
- Completed Dozer Line - Rx Fire
- Completed Line Natural Feature - Rx Fire
- Florida National Scenic Trail
- RCW Tree - To Protect
- Wildfire 2025
- FNST_Viewshed_Buffer
- CompartmentNames
- Power Transmission Line
- Nonsystem Road
- Building Footprints

Age of Rough
Years Since Last Burn

- 0 - 1
- > 1 - 2
- > 3 - 4
- > 4 - 5
- > 5 - 10
- > 10 - 15
- > 15 - 20
- > 20 - 25



BurnDate_____Tr.Winds_____Temp_____Mix Ht._____
RH_____Disp. Index_____Wind_____KBDI_____
DSR_____RX Position_____Burn Boss_____

Map Scale: 1:17,000

0 0.75 1.5 Miles

Date of Map Publication: 9/3/2025

NIFC FTP: https://ftp.wildfire.gov/public/incident_specific_data/Fuels/FL_FNF/OCA/

Ocala National Forest
Seminole RD
Rx Burn Unit 263-000

Burn Unit 263 - Tracy South (263-000)

Burn Subunit(s): 000
Unit/Subunit Acre(s): 575
Last Burn Date(s): 2/15/2018

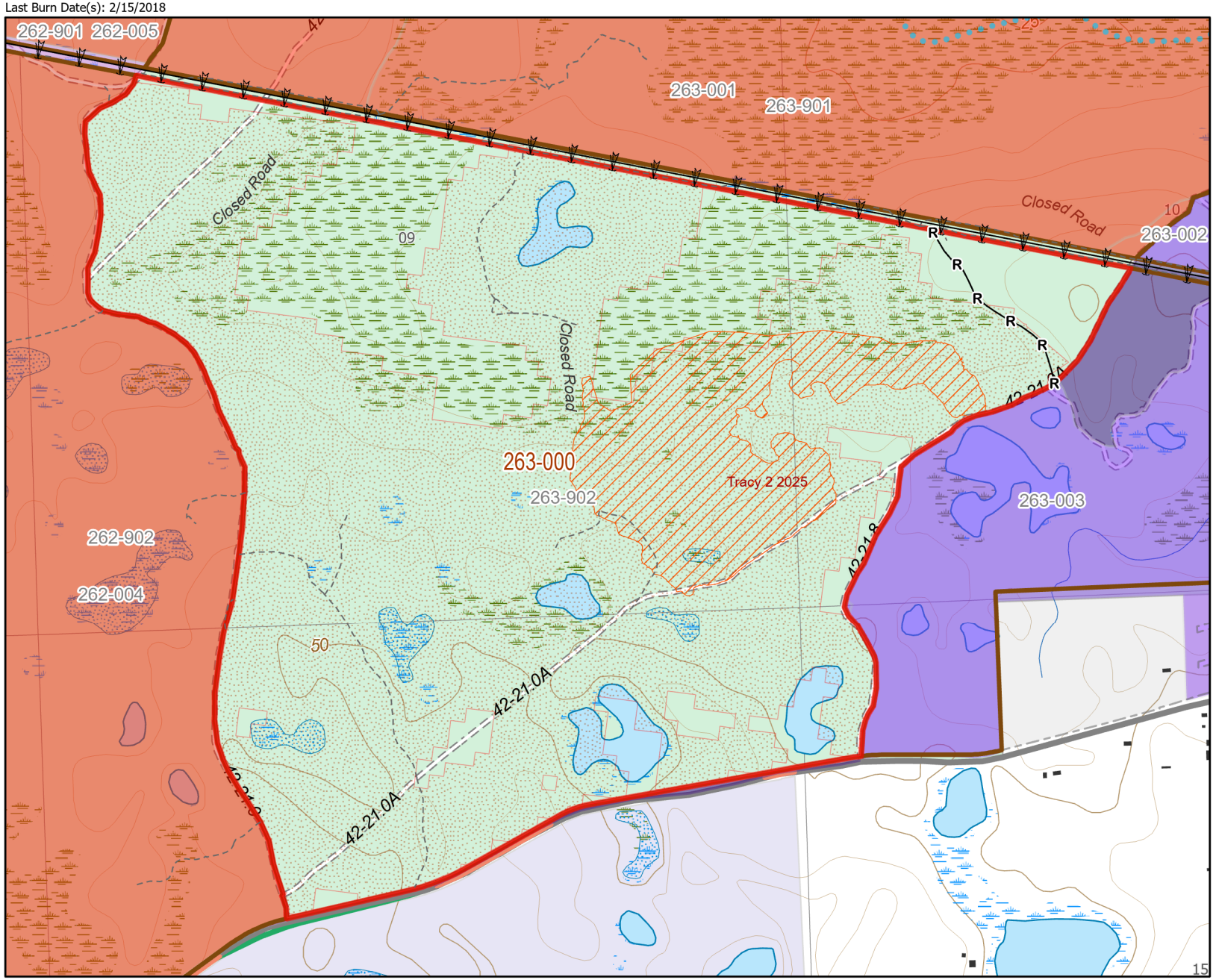

- FY26 Planned Unit
- Adjacent Burn Unit
- Burnable Footprint
- Private/Inholding
- Past Wildfire
- R—R- Completed Road as Line - Rx Fire
- Completed Line Natural Feature - Rx Fire
- Wildfire 2025
- CompartmentNames
- Power Transmission Line
- Nonsystem Road
- Building Footprints

Age of Rough
Years Since Last Burn

- > 5 - 10
- > 10 - 15
- > 15 - 20
- > 20 - 25



BurnDate_____ Tr.Winds_____ Temp_____ Mix Ht._____
RH_____ Disp. Index_____ Wind_____ KBDI_____
DSR_____ RX Position_____ Burn Boss_____

0 0.5 1 Miles

Map Scale: 1:12,000

Date of Map Publication: 9/3/2025

NIFC FTP: https://ftp.wildfire.gov/public/incident_specific_data/Fuels/FL_FNF/OCA/

Ocala National Forest
Seminole RD
Rx Burn Unit 263-001

Burn Unit 263 - Tracy South (263-001)

Burn Subunit(s): 001
Unit/Subunit Acre(s): 1,288
Last Burn Date(s): 2/16/2019

- Unit # FY26 Planned Unit
- Unit # Adjacent Burn Unit
- Burnable Footprint
- Burn Unit Exclusion
- Private/Inholding
- Past Wildfire
- Completed Dozer Line - Rx Fire
- R—R- Completed Road as Line - Rx Fire
- Completed Line Natural Feature - Rx Fire
- Water Development or Draft Site
- Wildfire 2025
- FNST_Viewshed_Buffer
- CompartmentNames
- Power Transmission Line
- Nonsystem Road
- Building Footprints

Age of Rough
Years Since Last Burn

- > 1 - 2
- > 2 - 3
- > 3 - 4
- > 5 - 10
- > 10 - 15
- > 15 - 20
- > 20 - 25

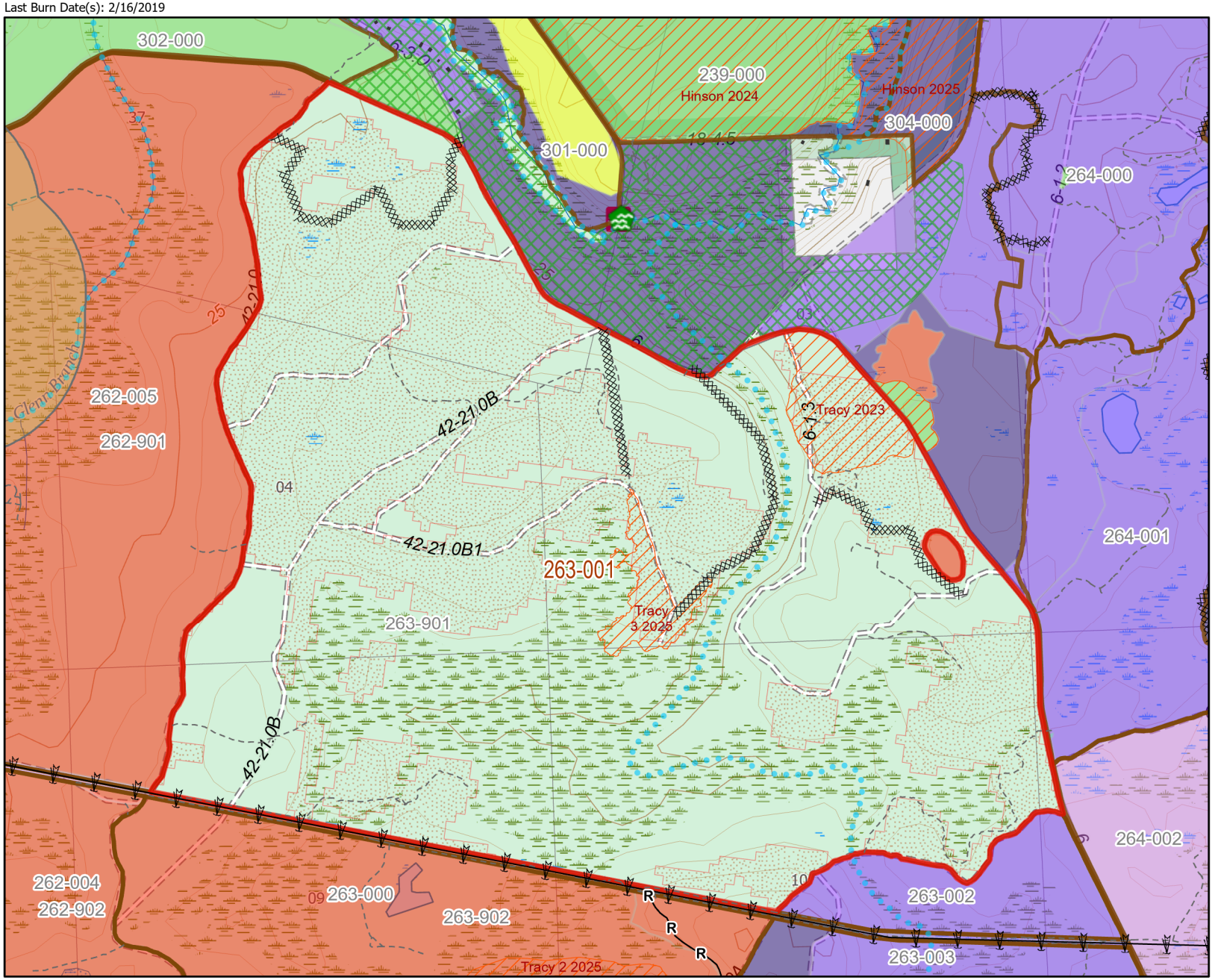

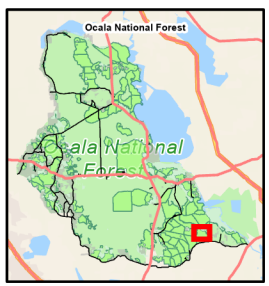

USDA FOREST SERVICE

BurnDate_____ Tr.Winds_____ Temp_____ Mix Ht._____
RH_____ Disp. Index_____ Wind_____ KBDI_____
DSR_____ RX Position_____ Burn Boss_____

0 0.75 1.5 Miles

Map Scale: 1:19,000

Date of Map Publication: 9/3/2025

NIFC FTP: https://ftp.wildfire.gov/public/incident_specific_data/Fuels/FL_FNF/OCA/

Ocala National Forest
Seminole RD
Rx Burn Unit 263-002

Burn Unit 263 - Tracy South (263-002)

Burn Subunit(s): 002
Unit/Subunit Acre(s): 69
Last Burn Date(s): 2/16/2019

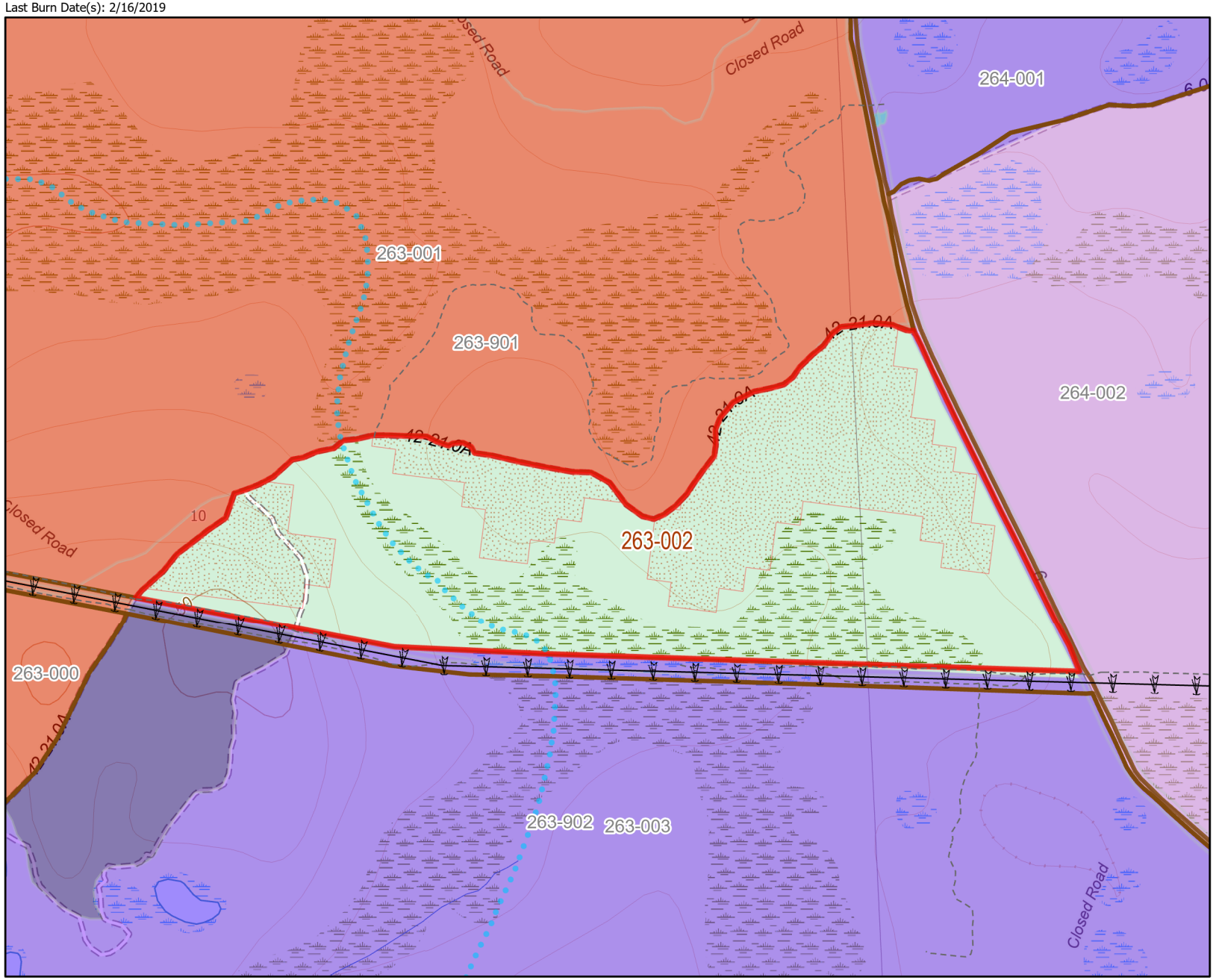

- Unit # FY26 Planned Unit
- Unit # Adjacent Burn Unit
- Burnable Footprint
- Completed Line Natural Feature - Rx Fire
- Wildfire 2025
- CompartmentNames
- Power Transmission Line
- Nonsystem Road

Age of Rough
Years Since Last Burn

- > 2 - 3
- > 5 - 10
- > 10 - 15
- > 15 - 20
- > 20 - 25



USDA FOREST SERVICE US DEPARTMENT OF AGRICULTURE

BurnDate_____ Tr.Winds_____ Temp_____ Mix Ht._____
RH_____ Disp. Index_____ Wind_____ KBDI_____
DSR_____ RX Position_____ Burn Boss_____

Map Scale: 1:7,000

0 0.33 0.65 Miles

Date of Map Publication: 9/3/2025

NIFC FTP: https://ftp.wildfire.gov/public/incident_specific_data/Fuels/FL_FNF/OCA/

Ocala National Forest
Seminole RD
Rx Burn Unit 263-003

Burn Unit 263 - Tracy South (263-003)

Burn Subunit(s): 003
Unit/Subunit Acre(s): 291
Last Burn Date(s): 2/15/2018

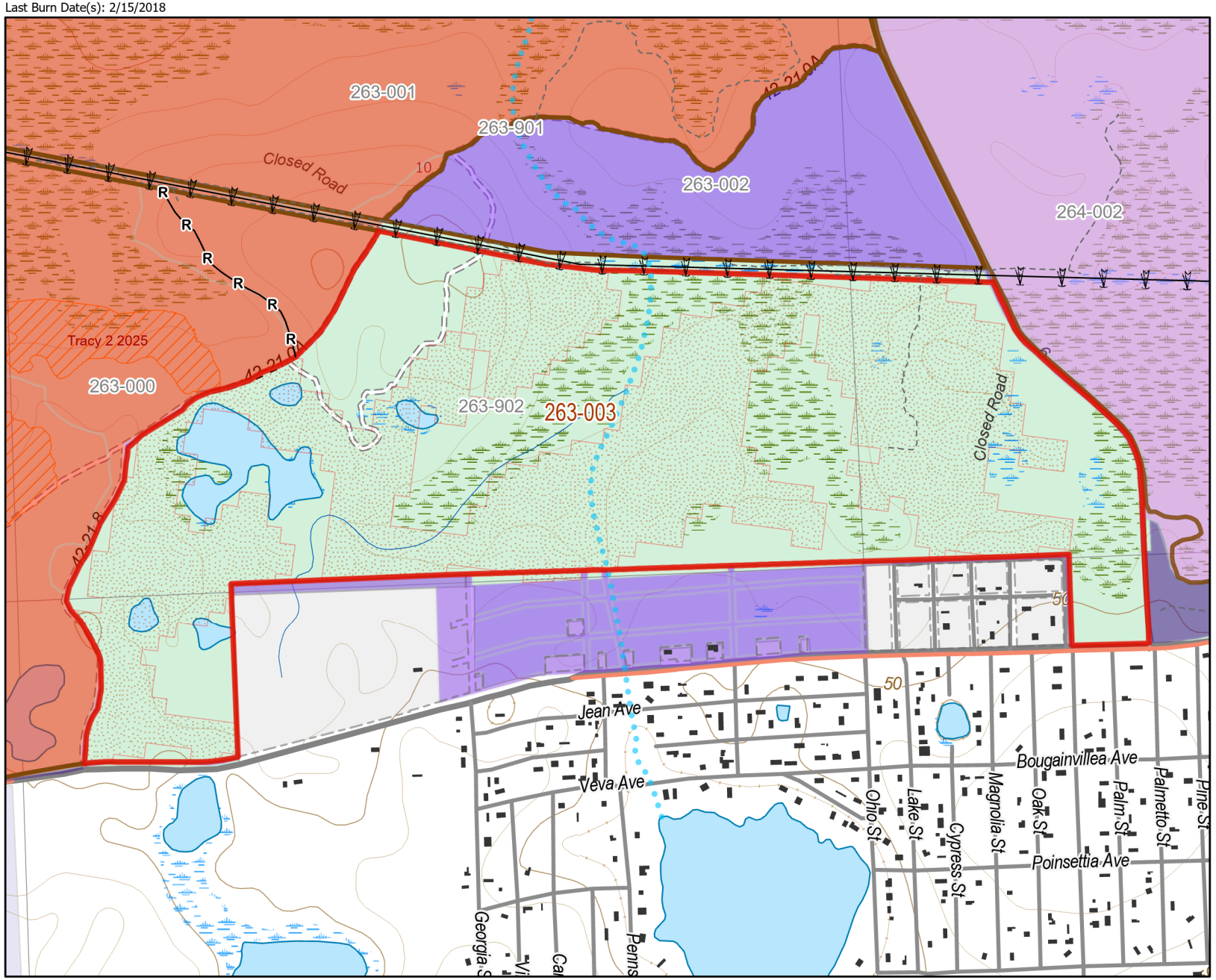

- FY26 Planned Unit
- Adjacent Burn Unit
- Burnable Footprint
- Private/Inholding
- Past Wildfire
- R—R- Completed Road as Line - Rx Fire
- Completed Line Natural Feature - Rx Fire
- Wildfire 2025
- CompartmentNames
- Power Transmission Line
- Nonsystem Road
- Building Footprints

Age of Rough
Years Since Last Burn

- > 5 - 10
- > 10 - 15
- > 15 - 20
- > 20 - 25

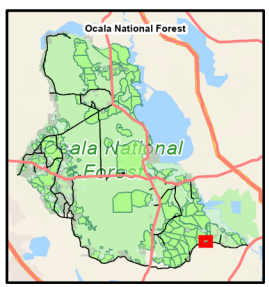

USDA FOREST SERVICE

BurnDate_____ Tr.Winds_____ Temp_____ Mix Ht._____
RH_____ Disp. Index_____ Wind_____ KBDI_____
DSR_____ RX Position_____ Burn Boss_____

Map Scale: 1:11,000

0 0.5 1 Miles

Date of Map Publication: 9/3/2025

NIFC FTP: https://ftp.wildfire.gov/public/incident_specific_data/Fuels/FL_FNF/OCA/

Ocala National Forest
Seminole RD
Rx Burn Unit 264-000

Burn Unit 264 - Bilderback (264-000)

Burn Subunit(s): 000
Unit/Subunit Acre(s): 292
Last Burn Date(s): 2/11/2010

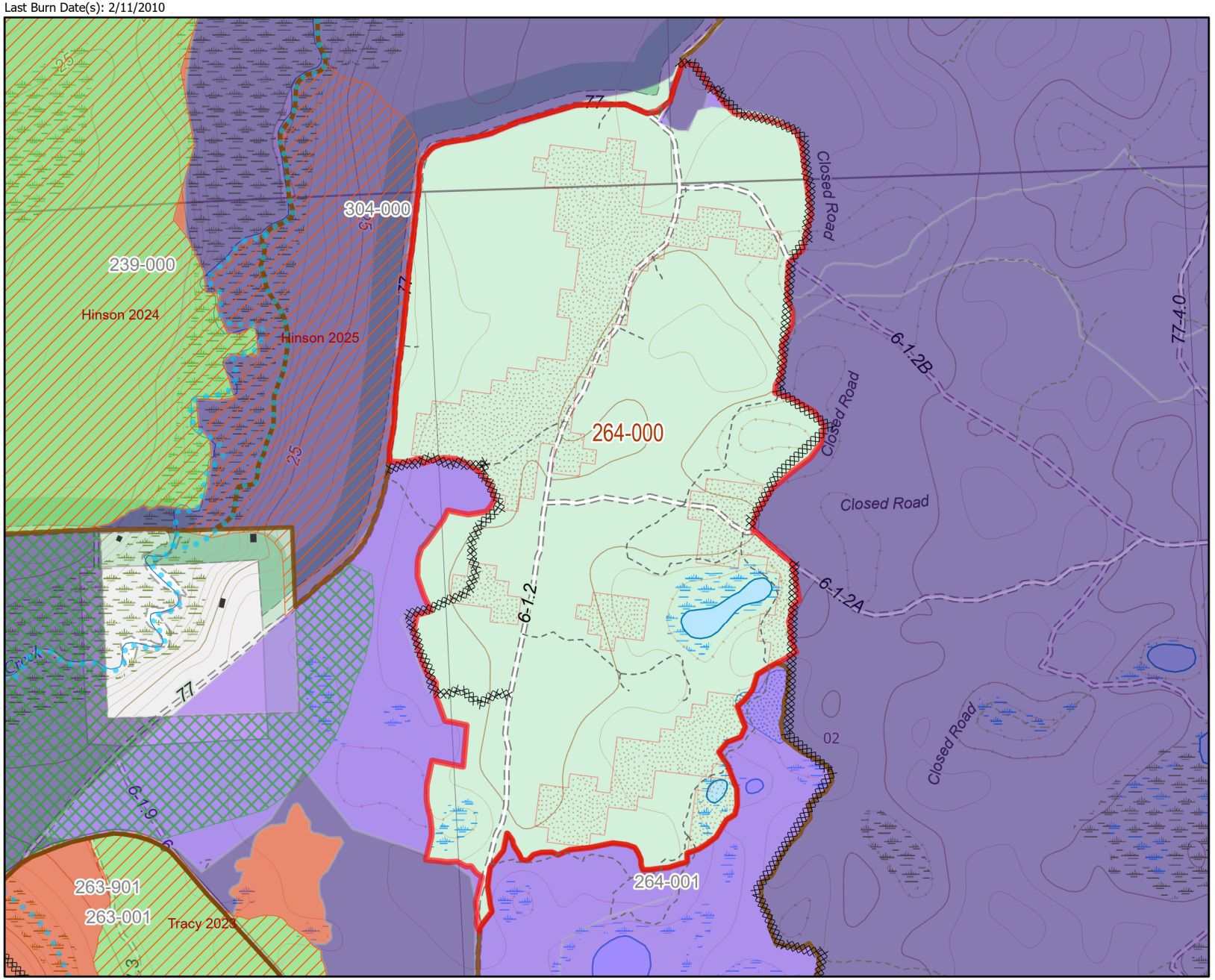

- Unit # FY26 Planned Unit
- Unit # Adjacent Burn Unit
- Burnable Footprint
- Burn Unit Exclusion
- Private/Inholding
- Past Wildfire
- Completed Dozer Line - Rx Fire
- Completed Line Natural Feature - Rx Fire
- Wildfire 2025
- CompartmentNames
- Power Transmission Line
- Nonsystem Road
- Building Footprints

Age of Rough
Years Since Last Burn

- > 1 - 2
- > 5 - 10
- > 10 - 15
- > 15 - 20
- > 20 - 25



USDA FOREST SERVICE

BurnDate_____ Tr.Winds_____ Temp_____ Mix Ht._____
RH_____ Disp. Index_____ Wind_____ KBDI_____
DSR_____ RX Position_____ Burn Boss_____

0 0.5 1 Miles

Map Scale: 1:12,000

Date of Map Publication: 9/3/2025

NIFC FTP: https://ftp.wildfire.gov/public/incident_specific_data/Fuels/FL_FNF/OCA/

Ocala National Forest
Seminole RD
Rx Burn Unit 264-001

Burn Unit 264 - Bilderback SW (264-001)

Burn Subunit(s): 001
Unit/Subunit Acre(s): 250
Last Burn Date(s): 7/14/2006

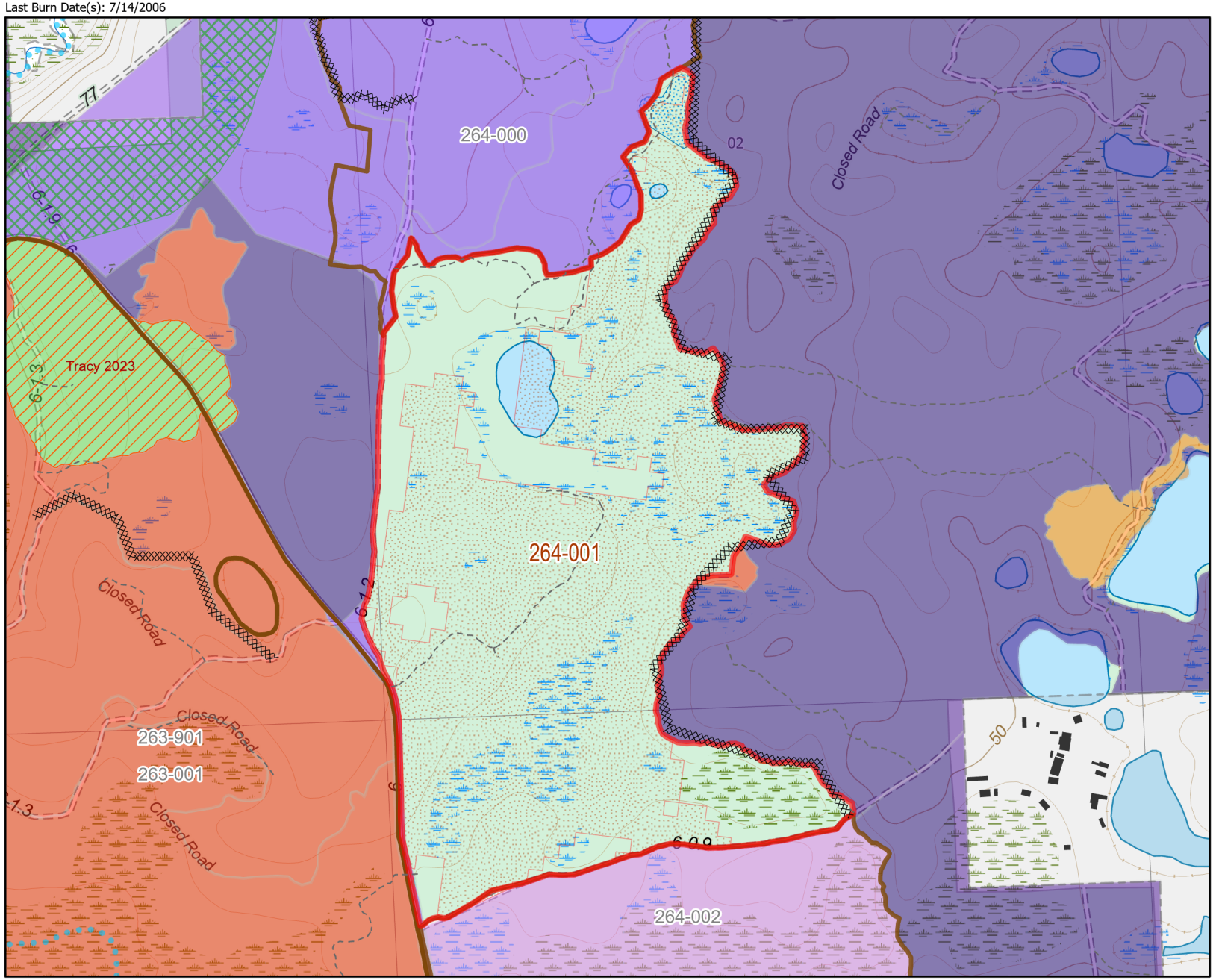

- Unit # FY26 Planned Unit
- Unit # Adjacent Burn Unit
- Burnable Footprint
- Burn Unit Exclusion
- Private/Inholding
- Past Wildfire
- Completed Dozer Line - Rx Fire
- Completed Line Natural Feature - Rx Fire
- Wildfire 2025
- CompartmentNames
- Power Transmission Line
- Nonsystem Road
- Building Footprints

Age of Rough
Years Since Last Burn

- > 1 - 2
- > 2 - 3
- > 4 - 5
- > 5 - 10
- > 10 - 15
- > 15 - 20
- > 20 - 25

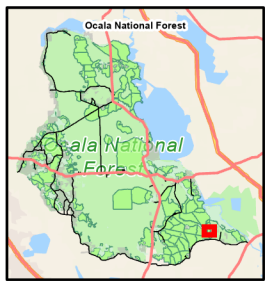

USDA FOREST SERVICE

BurnDate_____ Tr.Winds_____ Temp_____ Mix Ht._____
RH_____ Disp. Index_____ Wind_____ KBDI_____
DSR_____ RX Position_____ Burn Boss_____

0 0.5 1 Miles

Map Scale: 1:12,000

Date of Map Publication: 9/3/2025

NIFC FTP: https://ftp.wildfire.gov/public/incident_specific_data/Fuels/FL_FNF/OCA/

Ocala National Forest
Seminole RD
Rx Burn Unit 264-002

Burn Unit 264 - Bilderback SW (264-002)

Burn Subunit(s): 002
Unit/Subunit Acre(s): 243
Last Burn Date(s): 7/14/2006

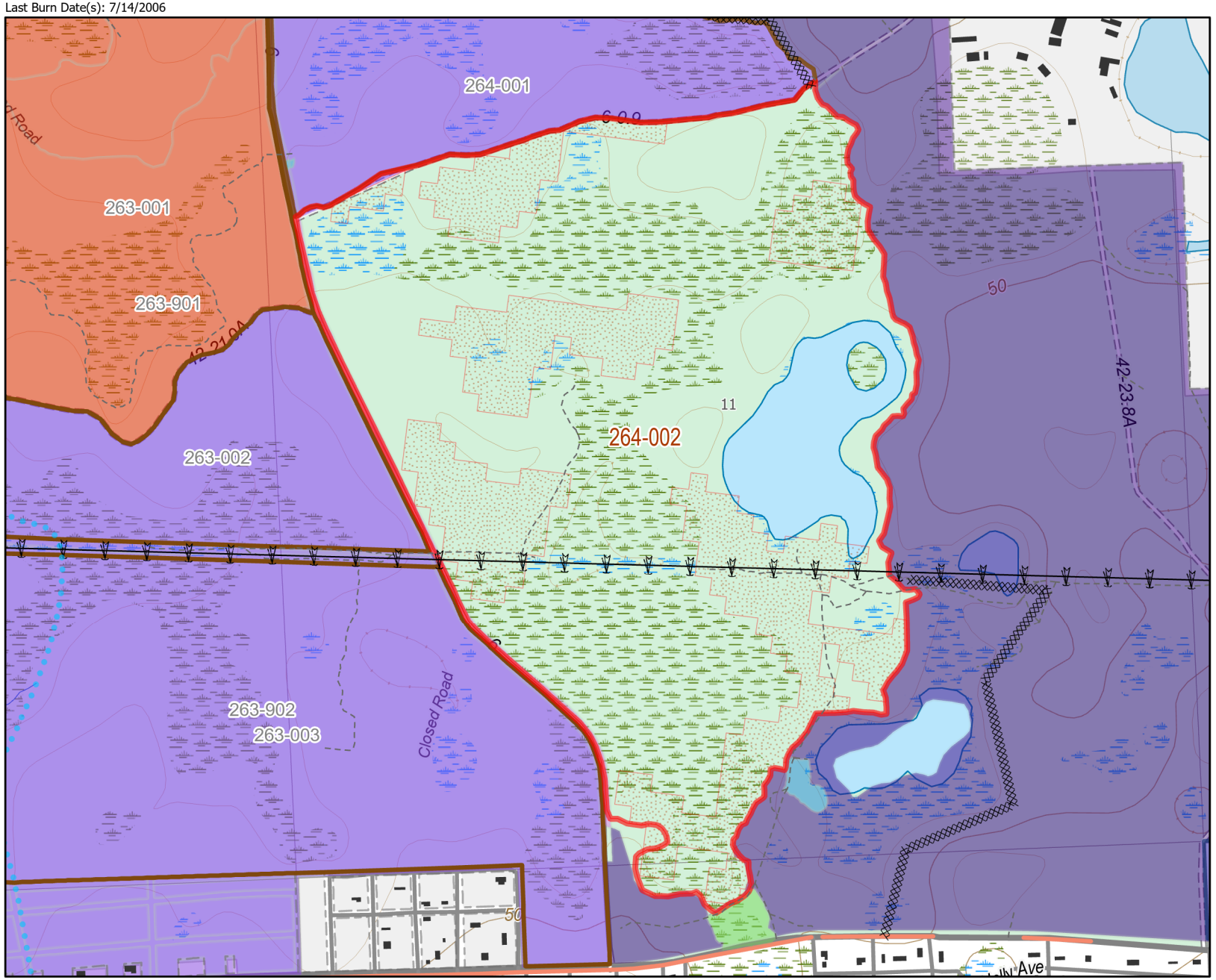

- Unit # FY26 Planned Unit
- Unit # Adjacent Burn Unit
- Burnable Footprint
- Private/Inholding
- State Ownership
- Completed Dozer Line - Rx Fire
- Completed Line Natural Feature - Rx Fire
- Wildfire 2025
- CompartmentNames
- Power Transmission Line
- Nonsystem Road
- Building Footprints

Age of Rough
Years Since Last Burn

- > 1 - 2
- > 2 - 3
- > 5 - 10
- > 10 - 15
- > 15 - 20
- > 20 - 25



USDA FOREST SERVICE

BurnDate_____ Tr.Winds_____ Temp_____ Mix Ht._____
RH_____ Disp. Index_____ Wind_____ KBDI_____
DSR_____ RX Position_____ Burn Boss_____

Map Scale: 1:10,000

Date of Map Publication: 9/3/2025

0 0.47 0.95 Miles

NIFC FTP: https://ftp.wildfire.gov/public/incident_specific_data/Fuels/FL_FNF/OCA/

Ocala National Forest
Seminole RD
Rx Burn Unit 266-002

Burn Unit 266 - Maple Grove (266-002)

Burn Subunit(s): 002
Unit/Subunit Acre(s): 680
Last Burn Date(s): 11/11/2021

- Unit # FY26 Planned Unit
- Unit # Adjacent Burn Unit
- Completed Rx Burn
- Past Wildfire
- R—R- Completed Road as Line - Rx Fire
- RCW Tree - To Protect
- RCW Tree - No Prep
- Wildfire 2025
- CompartmentNames
- Power Transmission Line
- Nonsystem Road

Age of Rough
Years Since Last Burn

- 0 - 1
- > 1 - 2
- > 2 - 3
- > 3 - 4
- > 4 - 5

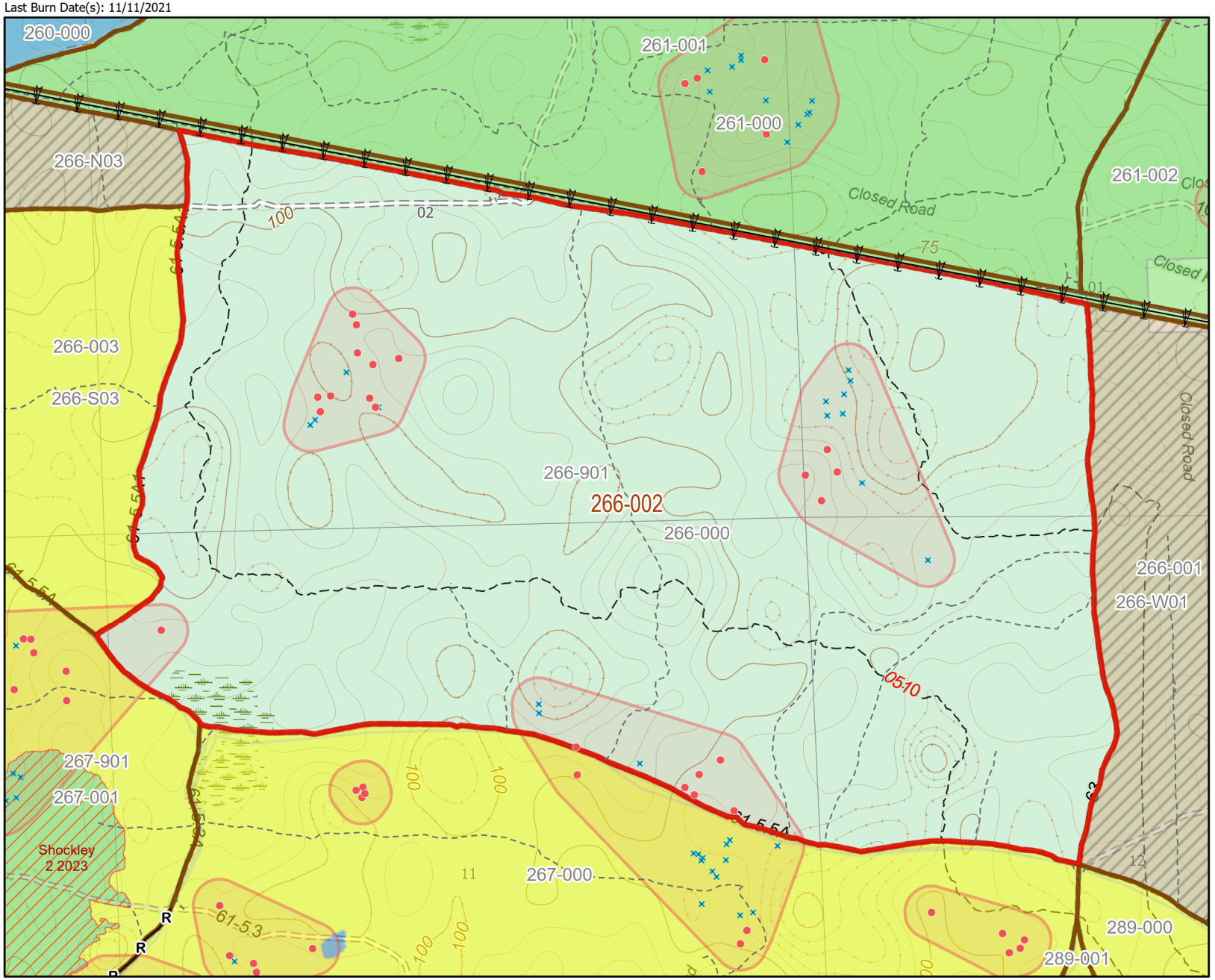

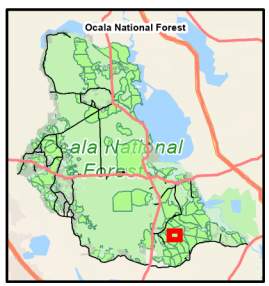

USDA FOREST SERVICE

BurnDate_____ Tr.Winds_____ Temp_____ Mix Ht._____
RH_____ Disp. Index_____ Wind_____ KBDI_____
DSR_____ RX Position_____ Burn Boss_____

0 0.5 1 Miles

Map Scale: 1:13,000

Date of Map Publication: 9/3/2025

NIFC FTP: https://ftp.wildfire.gov/public/incident_specific_data/Fuels/FL_FNF/OCA/

Ocala National Forest
Seminole RD
Rx Burn Unit 266-004

Burn Unit 266 - Maple Grove (266-004)

Burn Subunit(s): 004
Unit/Subunit Acre(s): 81
Last Burn Date(s): 1/30/2022

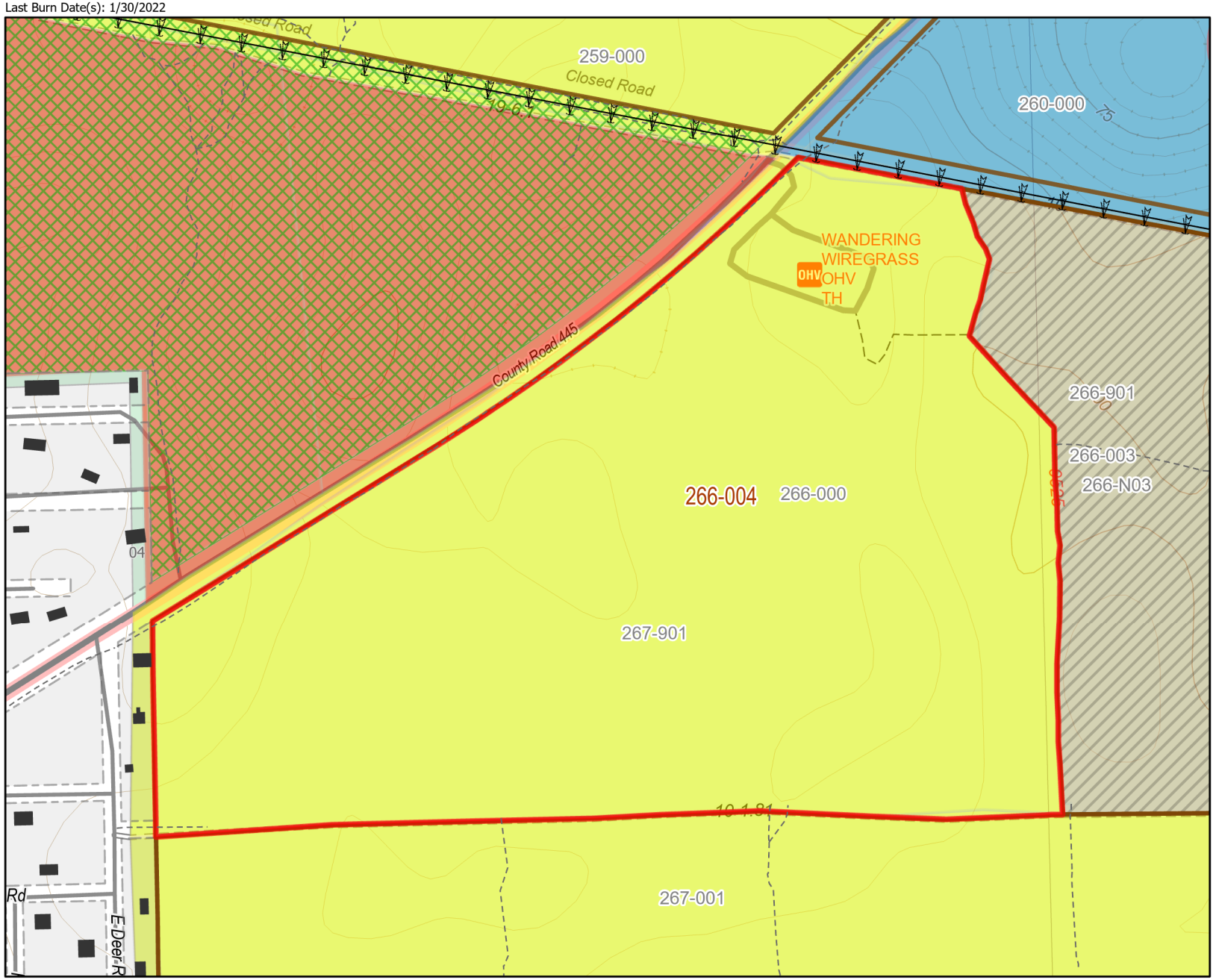

- Unit # FY26 Planned Unit
- Unit # Adjacent Burn Unit
- Completed Rx Burn
- Burn Unit Exclusion
- Private/Inholding
- Wildfire 2025
- CompartmentNames
- Power Transmission Line
- Nonsystem Road
- Building Footprints

Age of Rough
Years Since Last Burn

- 0 - 1
- > 2 - 3
- > 3 - 4
- > 5 - 10
- > 10 - 15



USDA FOREST SERVICE

BurnDate_____Tr.Winds_____Temp_____Mix Ht._____
RH_____Disp. Index_____Wind_____KBDI_____
DSR_____RX Position_____Burn Boss_____

Map Scale: 1:5,000

0 0.23 0.45 Miles

Date of Map Publication: 9/3/2025

NIFC FTP: https://ftp.wildfire.gov/public/incident_specific_data/Fuels/FL_FNF/OCA/

Ocala National Forest
Seminole RD
Rx Burn Unit 266-S03

Burn Unit 266 - Maple Grove (266-S03)

Burn Subunit(s): S03
Unit/Subunit Acre(s): 242
Last Burn Date(s):

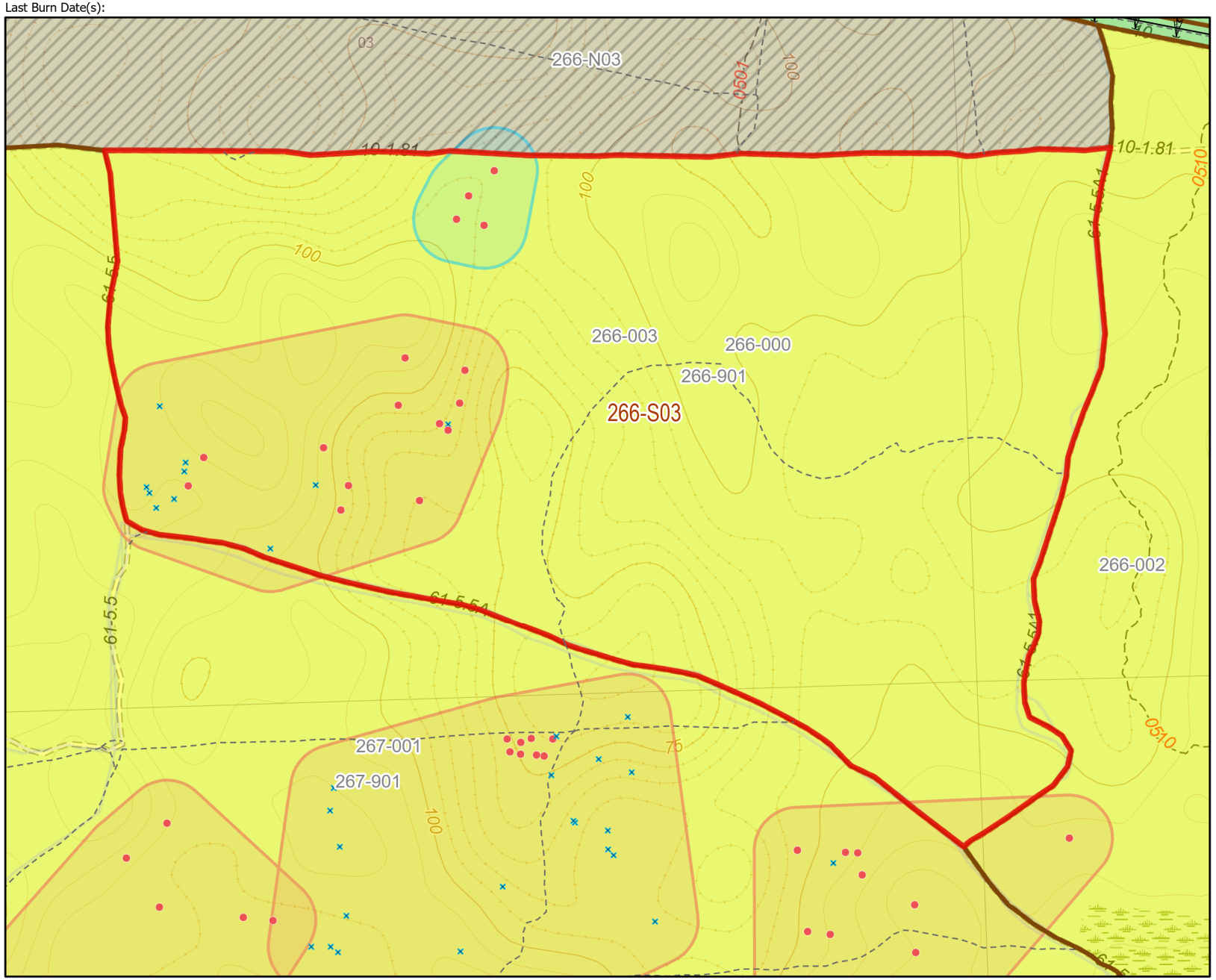

- Unit # FY26 Planned Unit
- Unit # Adjacent Burn Unit
- Completed Rx Burn
- RCW Tree - To Protect
- RCW Tree - No Prep
- Wildfire 2025
- CompartmentNames
- Power Transmission Line
- Nonsystem Road

Age of Rough
Years Since Last Burn

- 0 - 1
- > 1 - 2
- > 3 - 4



USDA FOREST SERVICE

BurnDate_____Tr.Winds_____Temp_____Mix Ht._____
RH_____Disp. Index_____Wind_____KBDI_____
DSR_____RX Position_____Burn Boss_____

Map Scale: 1:8,000

0 0.38 0.75 Miles

Date of Map Publication: 9/3/2025

NIFC FTP: https://ftp.wildfire.gov/public/incident_specific_data/Fuels/FL_FNF/OCA/

Ocala National Forest
Seminole RD
Rx Burn Unit 267-000

Burn Unit 267 -Shockley (267-000)

Burn Subunit(s): 000
Unit/Subunit Acre(s): 892
Last Burn Date(s): 1/30/2022

- Unit # FY26 Planned Unit
- Unit # Adjacent Burn Unit
- Completed Rx Burn
- Burnable Footprint
- Private/Inholding
- Past Wildfire
- Completed Dozer Line - Rx Fire
- R—R- Completed Road as Line - Rx Fire
- RCW Tree - To Protect
- RCW Tree - No Prep
- Wildfire 2025
- CompartmentNames
- Power Transmission Line
- Nonsystem Road

Age of Rough
Years Since Last Burn

- 0 - 1
- > 1 - 2
- > 2 - 3
- > 3 - 4
- > 4 - 5
- > 5 - 10
- > 10 - 15

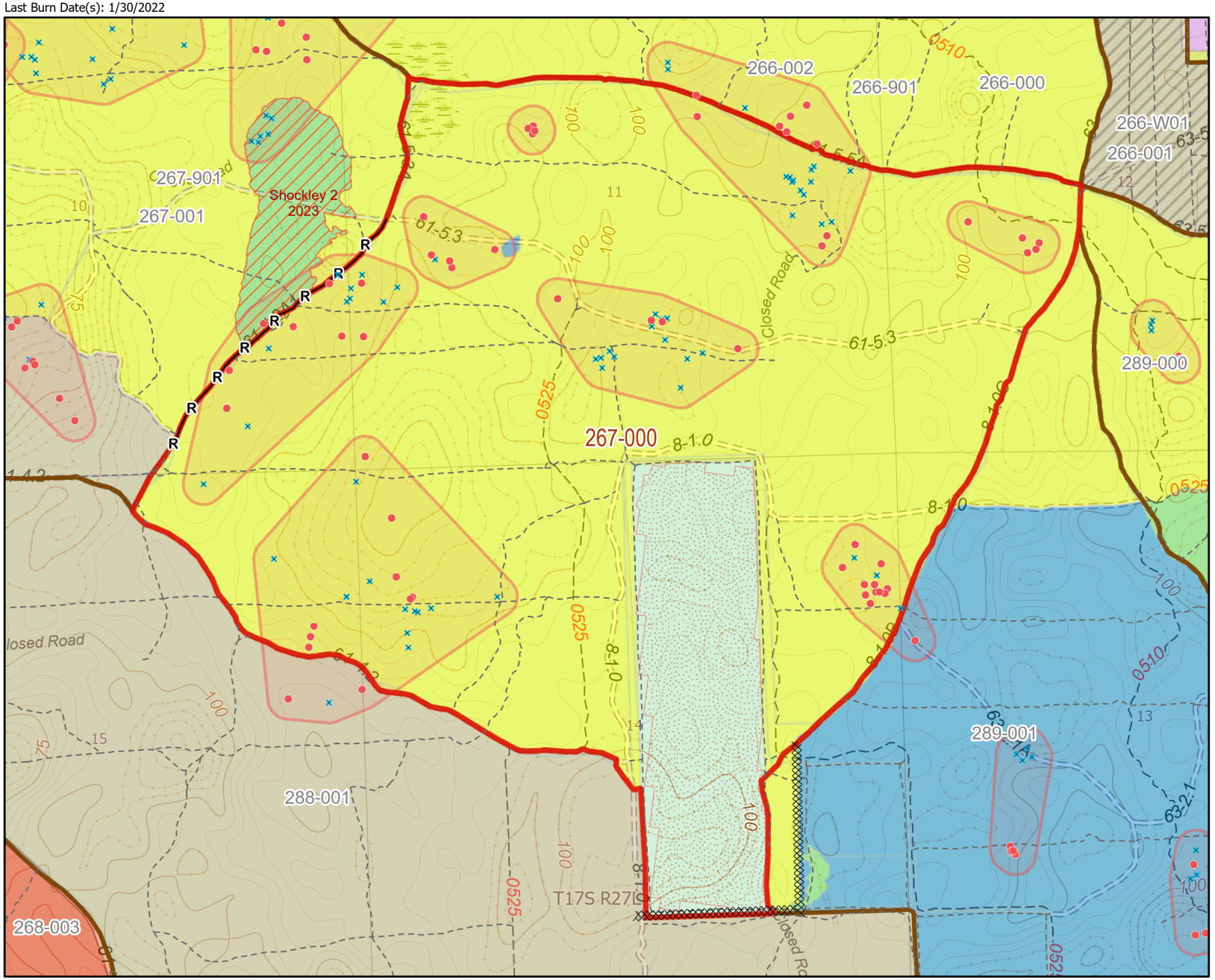

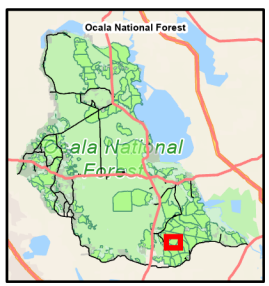

USDA FOREST SERVICE

BurnDate_____ Tr.Winds_____ Temp_____ Mix Ht._____
RH_____ Disp. Index_____ Wind_____ KBDI_____
DSR_____ RX Position_____ Burn Boss_____

Map Scale: 1:17,000

Date of Map Publication: 9/3/2025

0 0.75 1.5 Miles

NIFC FTP: https://ftp.wildfire.gov/public/incident_specific_data/Fuels/FL_FNF/OCA/

Ocala National Forest
Seminole RD
Rx Burn Unit 267-901

Burn Unit 267 -Shockley (267-901)

Burn Subunit(s): 901
Unit/Subunit Acre(s): 1,159
Last Burn Date(s): 2/10/2022

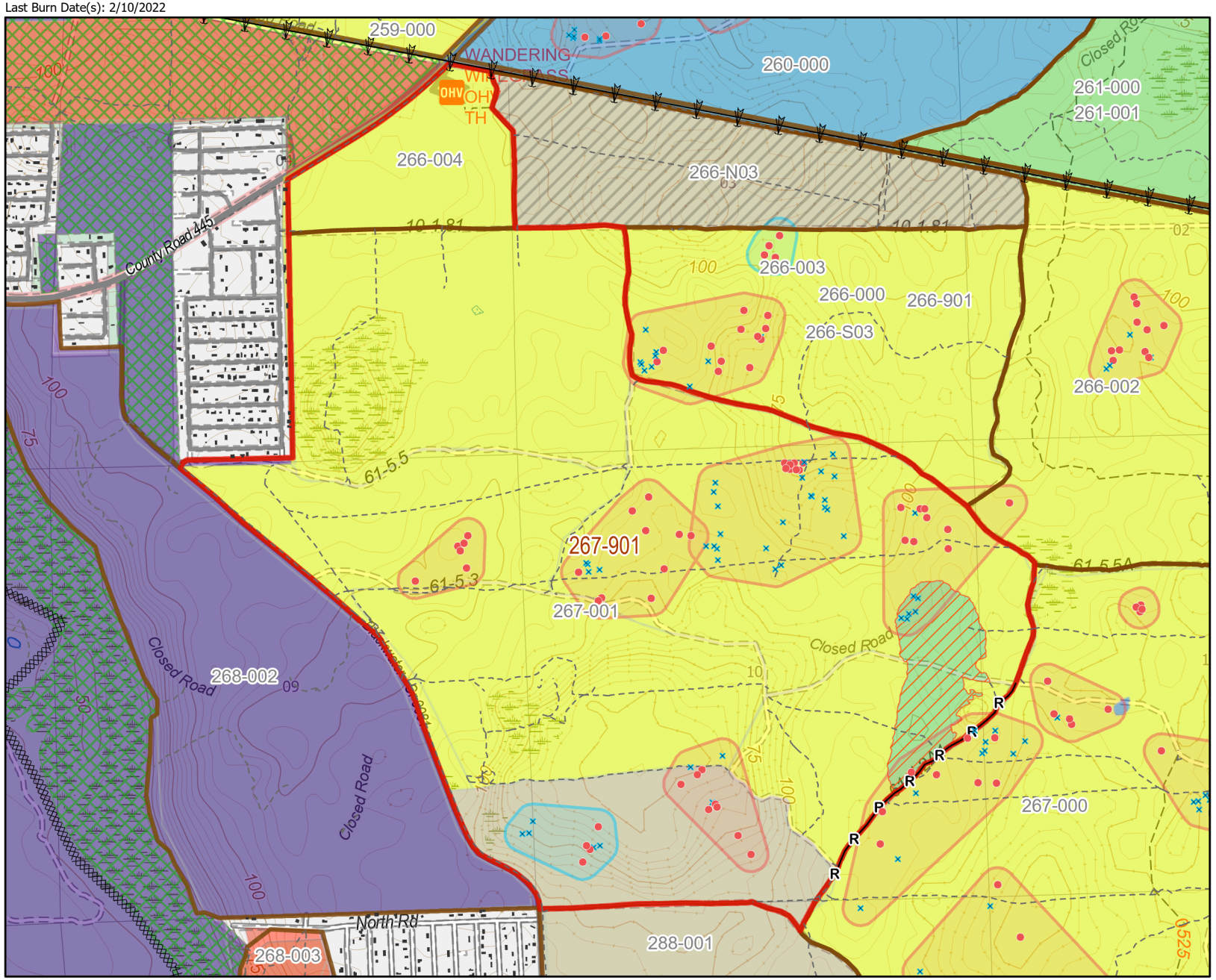

- Unit # FY26 Planned Unit
- Unit # Adjacent Burn Unit
- Completed Rx Burn
- Burn Unit Exclusion
- Private/Inholding
- Past Wildfire
- Completed Dozer Line - Rx Fire
- R—R- Completed Road as Line - Rx Fire
- RCW Tree - To Protect
- RCW Tree - No Prep
- Wildfire 2025
- CompartmentNames
- Power Transmission Line
- Nonsystem Road
- Building Footprints

Age of Rough
Years Since Last Burn

- 0 - 1
- > 1 - 2
- > 2 - 3
- > 3 - 4
- > 4 - 5
- > 5 - 10
- > 10 - 15
- > 20 - 25

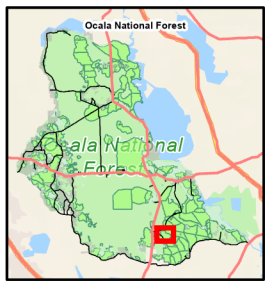

USDA FOREST SERVICE

BurnDate_____ Tr.Winds_____ Temp_____ Mix Ht._____
RH_____ Disp. Index_____ Wind_____ KBDI_____
DSR_____ RX Position_____ Burn Boss_____

0 0.75 1.5 Miles

Map Scale: 1:20,000

Date of Map Publication: 9/3/2025

NIFC FTP: https://ftp.wildfire.gov/public/incident_specific_data/Fuels/FL_FNF/OCA/

Ocala National Forest
Seminole RD
Rx Burn Unit 268-001

Burn Unit 268 - Lake Dorr Campground (268-001)

Burn Subunit(s): 001
Unit/Subunit Acre(s): 85
Last Burn Date(s): 1/28/2011

- Unit # FY26 Planned Unit
- Unit # Adjacent Burn Unit
- Burnable Footprint
- Burn Unit Exclusion
- Private/Inholding
- State Ownership
- Water Development or Draft Site
- Wildfire 2025
- CompartmentNames
- Power Transmission Line
- Nonsystem Road
- Building Footprints

Age of Rough
Years Since Last Burn

- > 5 - 10
- > 10 - 15
- > 20 - 25

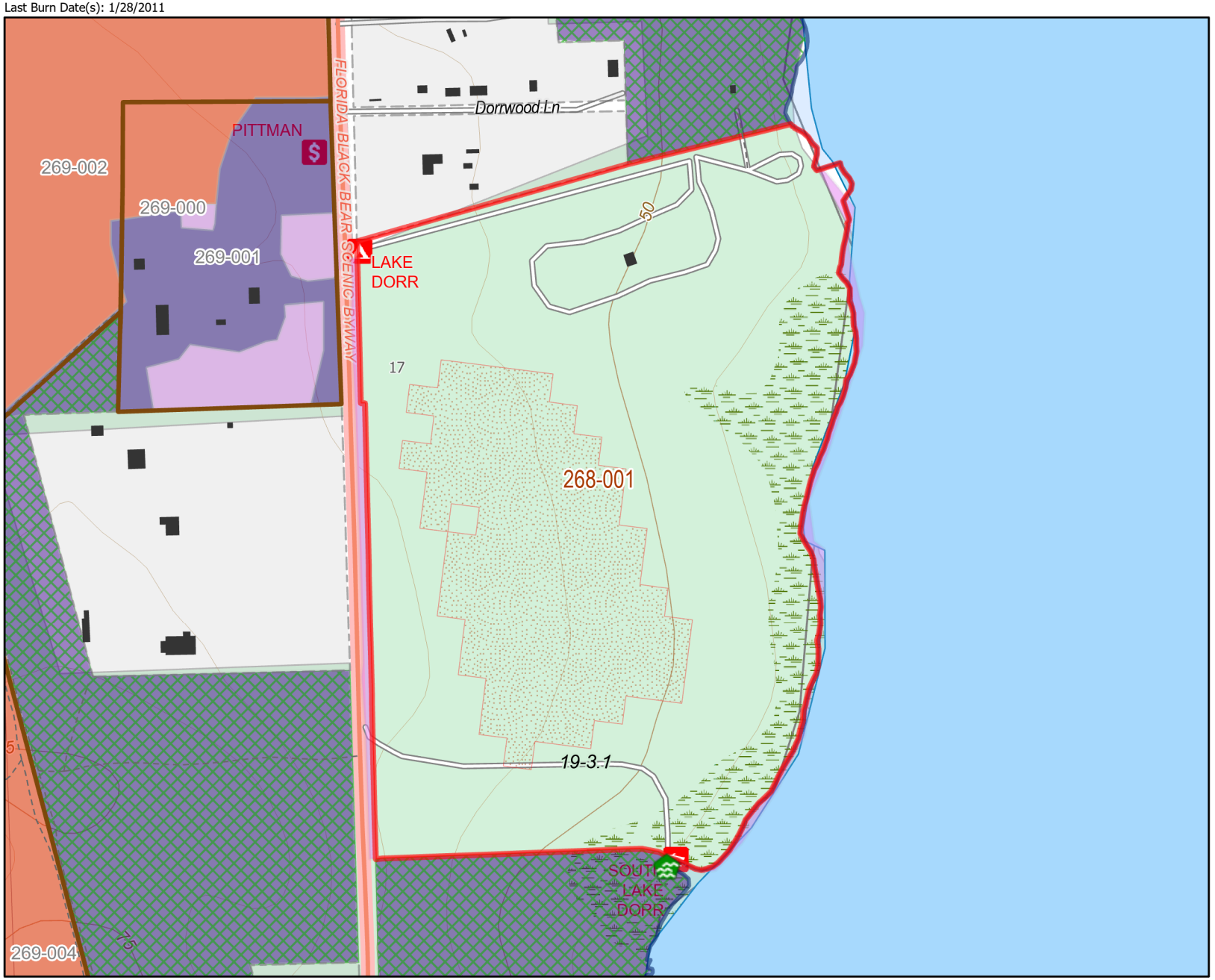



USDA FOREST SERVICE

BurnDate_____ Tr.Winds_____ Temp_____ Mix Ht._____
RH_____ Disp. Index_____ Wind_____ KBDI_____
DSR_____ RX Position_____ Burn Boss_____

Map Scale: 1:6,000

Date of Map Publication: 9/3/2025

0 0.28 0.55 Miles

NIFC FTP: https://ftp.wildfire.gov/public/incident_specific_data/Fuels/FL_FNF/OCA/

Ocala National Forest
Seminole RD
Rx Burn Unit 268-002

Burn Unit 268 - Lake Dorr (268-002)

Burn Subunit(s): 002
Unit/Subunit Acre(s): 419
Last Burn Date(s): 2/16/2005

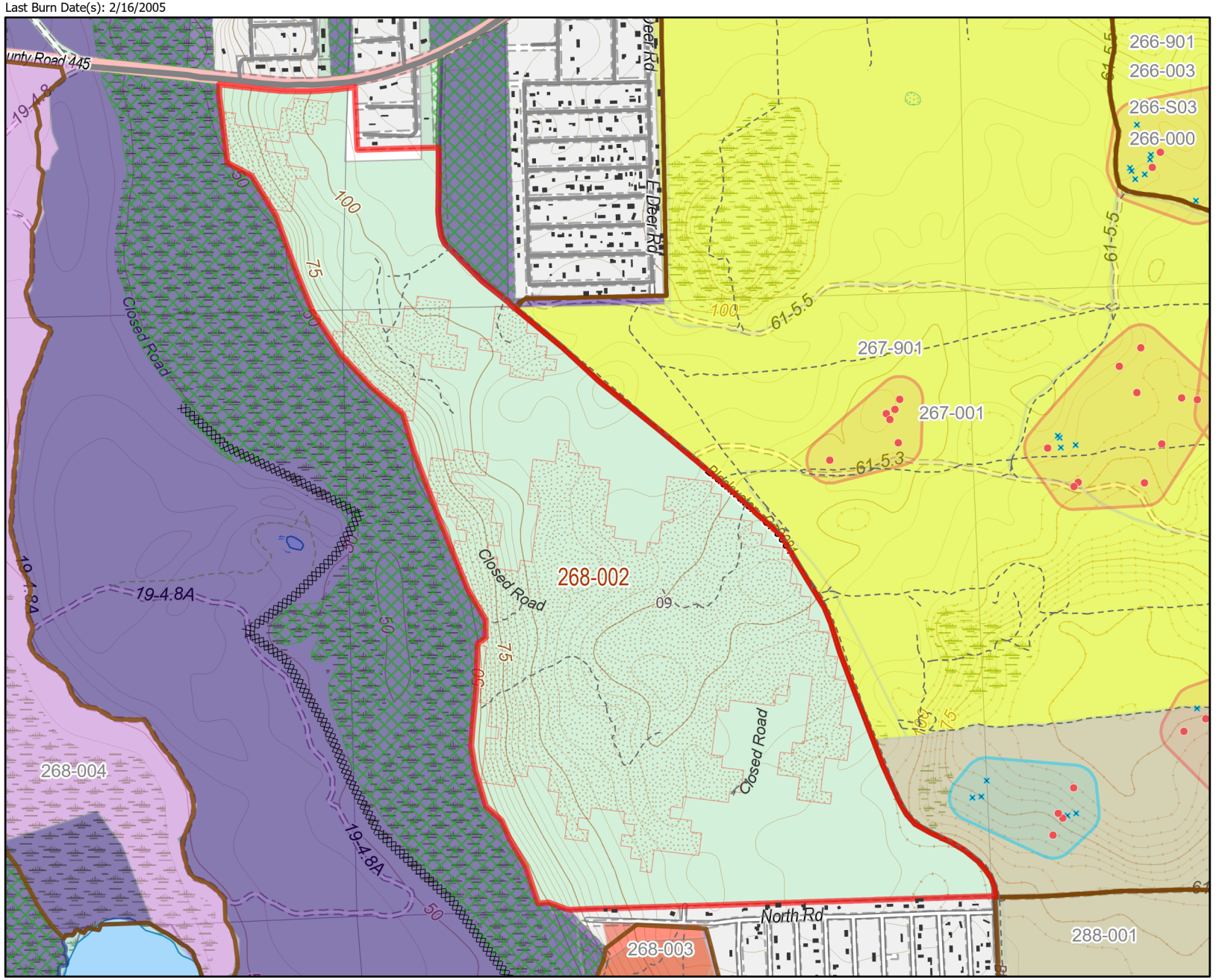



USDA FOREST SERVICE

BurnDate_____ Tr.Winds_____ Temp_____ Mix Ht._____
RH_____ Disp. Index_____ Wind_____ KBDI_____
DSR_____ RX Position_____ Burn Boss_____

0 0.5 1 Miles

Map Scale: 1:15,000

Date of Map Publication: 9/3/2025

NIFC FTP: https://ftp.wildfire.gov/public/incident_specific_data/Fuels/FL_FNF/OCA/

Ocala National Forest
Seminole RD
Rx Burn Unit 268-003

Burn Unit 268 - Lake Dorr (268-003)

Burn Subunit(s): 003
Unit/Subunit Acre(s): 747
Last Burn Date(s): 1/17/2018

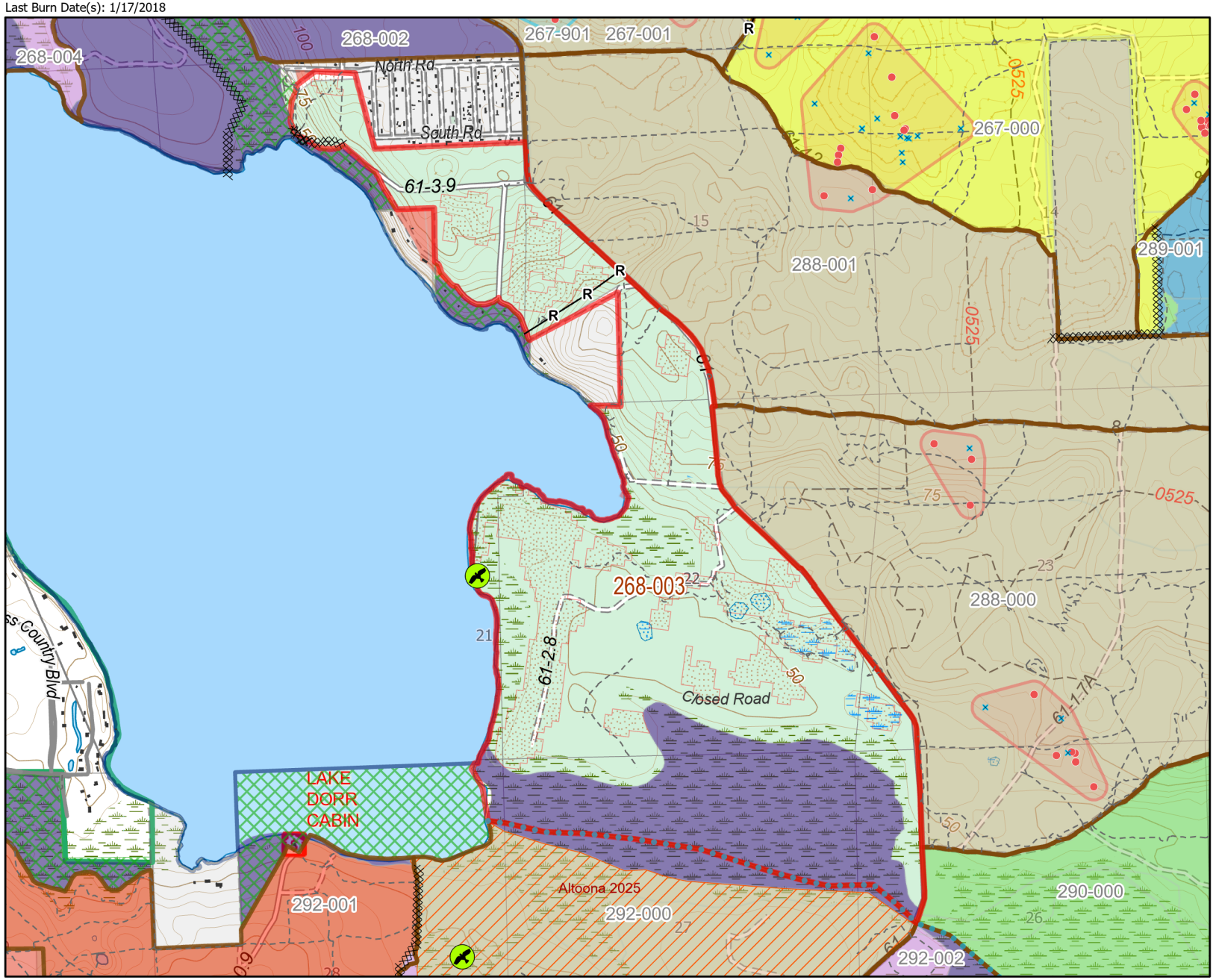

- Unit # FY26 Planned Unit
- Unit # Adjacent Burn Unit
- Burnable Footprint
- Burn Unit Exclusion
- Private/Inholding
- State Ownership
- Past Wildfire
- Completed Dozer Line - Rx Fire
- R—R- Completed Road as Line - Rx Fire
- Completed Line Natural Feature - Rx Fire
- RCW Tree - To Protect
- RCW Tree - No Prep
- Eagles
- Wildfire 2025
- CompartmentNames
- Power Transmission Line
- Nonsystem Road
- Building Footprints

Age of Rough
Years Since Last Burn

- 0 - 1
- > 1 - 2
- > 2 - 3
- > 3 - 4
- > 4 - 5
- > 5 - 10
- > 10 - 15
- > 20 - 25

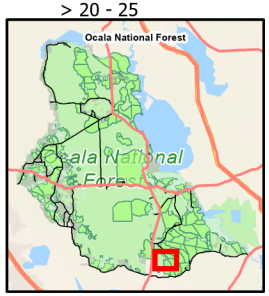

BurnDate_____Tr.Winds_____Temp_____Mix Ht._____
RH_____Disp. Index_____Wind_____KBDI_____
DSR_____RX Position_____Burn Boss_____

0 1 2 Miles

Map Scale: 1:26,000

Date of Map Publication: 9/3/2025

NIFC FTP: https://ftp.wildfire.gov/public/incident_specific_data/Fuels/FL_FNF/OCA/

Ocala National Forest
Seminole RD
Rx Burn Unit 268-004

Burn Unit 268 - Lake Dorr NW (268-004)

Burn Subunit(s): 004
Unit/Subunit Acre(s): 339
Last Burn Date(s): 1/15/2014

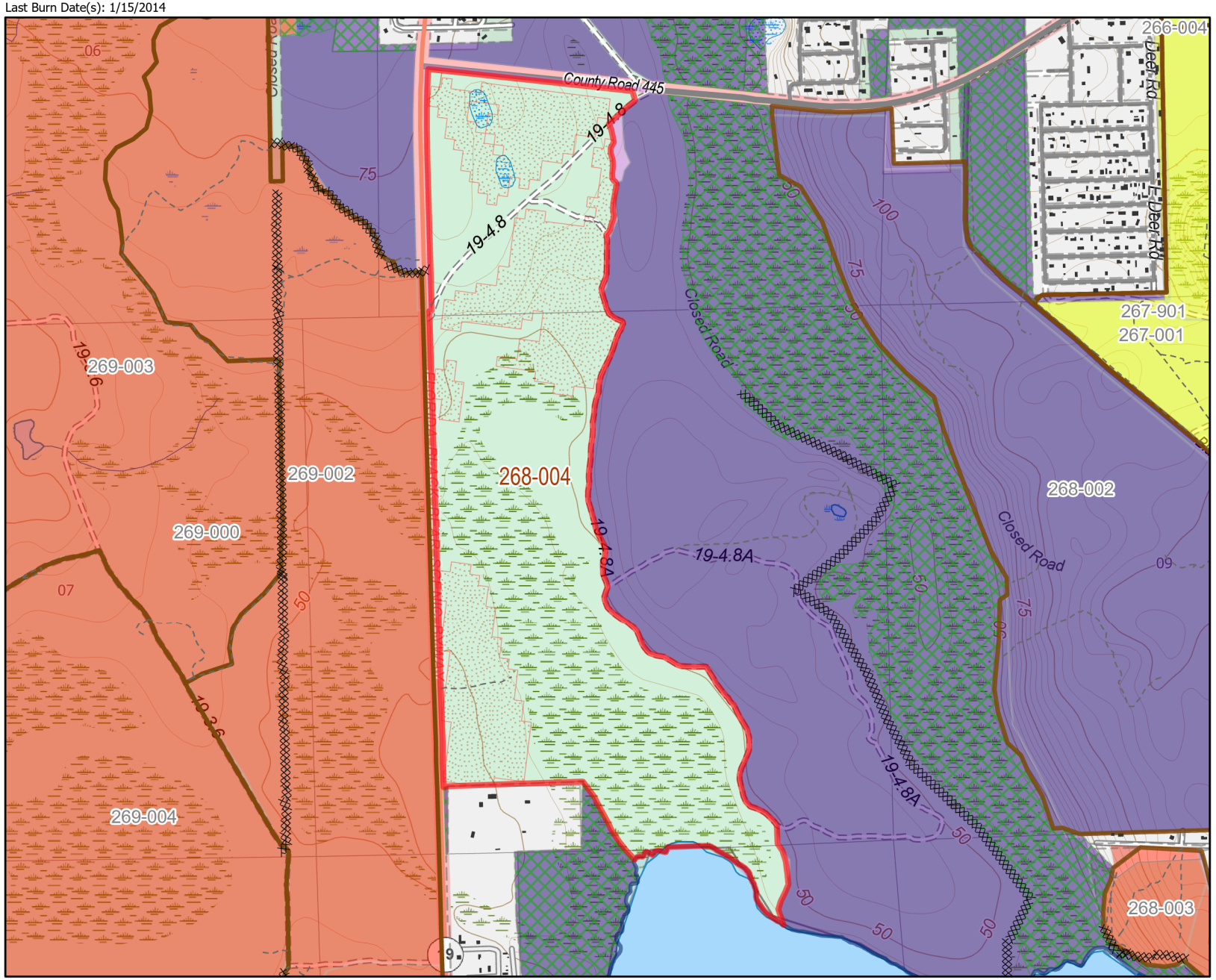

- Unit # FY26 Planned Unit
- Unit # Adjacent Burn Unit
- Burnable Footprint
- Burn Unit Exclusion
- Private/Inholding
- State Ownership
- Completed Dozer Line - Rx Fire
- Wildfire 2025
- CompartmentNames
- Power Transmission Line
- Nonsystem Road
- Building Footprints

Age of Rough
Years Since Last Burn

- > 3 - 4
- > 5 - 10
- > 10 - 15
- > 20 - 25

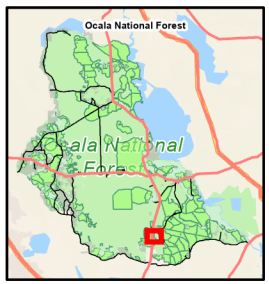

BurnDate_____ Tr.Winds_____ Temp_____ Mix Ht._____
RH_____ Disp. Index_____ Wind_____ KBDI_____
DSR_____ RX Position_____ Burn Boss_____

Map Scale: 1:17,000

0 0.75 1.5 Miles

Date of Map Publication: 9/3/2025

NIFC FTP: https://ftp.wildfire.gov/public/incident_specific_data/Fuels/FL_FNF/OCA/

Ocala National Forest
Seminole RD
Rx Burn Unit 269-003

Burn Unit 269 - Pittman (269-003)

Burn Subunit(s): 003
Unit/Subunit Acre(s): 826
Last Burn Date(s): 1/26/2018

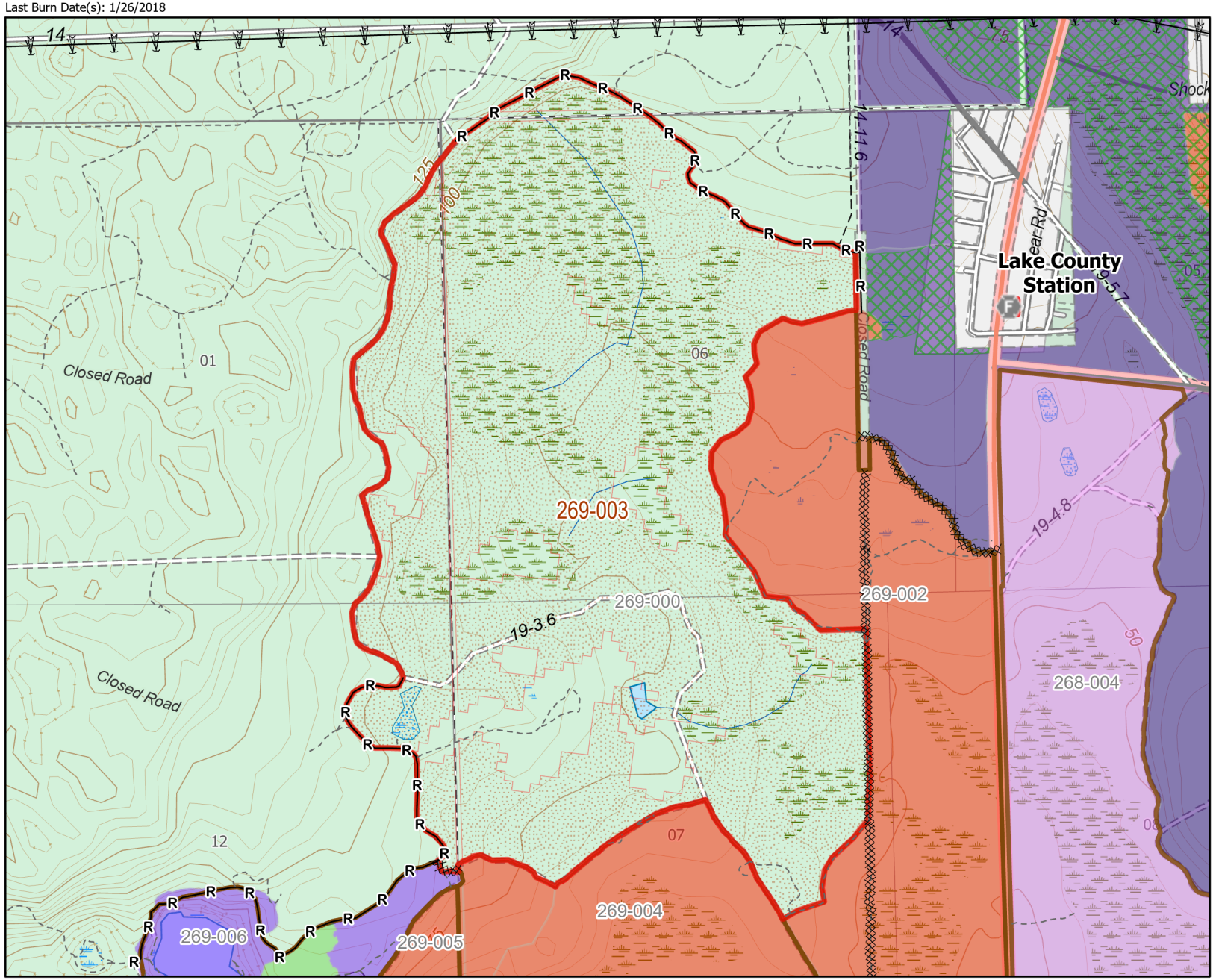

- Unit # FY26 Planned Unit
- Unit # Adjacent Burn Unit
- Burnable Footprint
- Burn Unit Exclusion
- Private/Inholding
- Completed Dozer Line - Rx Fire
- R—R- Completed Road as Line - Rx Fire
- Fire Station
- Wildfire 2025
- CompartmentNames
- Power Transmission Line
- Nonsystem Road
- Building Footprints

Age of Rough
Years Since Last Burn

- > 1 - 2
- > 5 - 10
- > 10 - 15
- > 15 - 20
- > 20 - 25



USDA FOREST SERVICE

BurnDate_____ Tr.Winds_____ Temp_____ Mix Ht._____
RH_____ Disp. Index_____ Wind_____ KBDI_____
DSR_____ RX Position_____ Burn Boss_____

0 0.75 1.5 Miles

Map Scale: 1:19,000

Date of Map Publication: 9/3/2025

NIFC FTP: https://ftp.wildfire.gov/public/incident_specific_data/Fuels/FL_FNF/OCA/

Ocala National Forest
Seminole RD
Rx Burn Unit 269-004

Burn Unit 269 - Pittman (269-004)

Burn Subunit(s): 004
Unit/Subunit Acre(s): 917
Last Burn Date(s): 4/13/2018

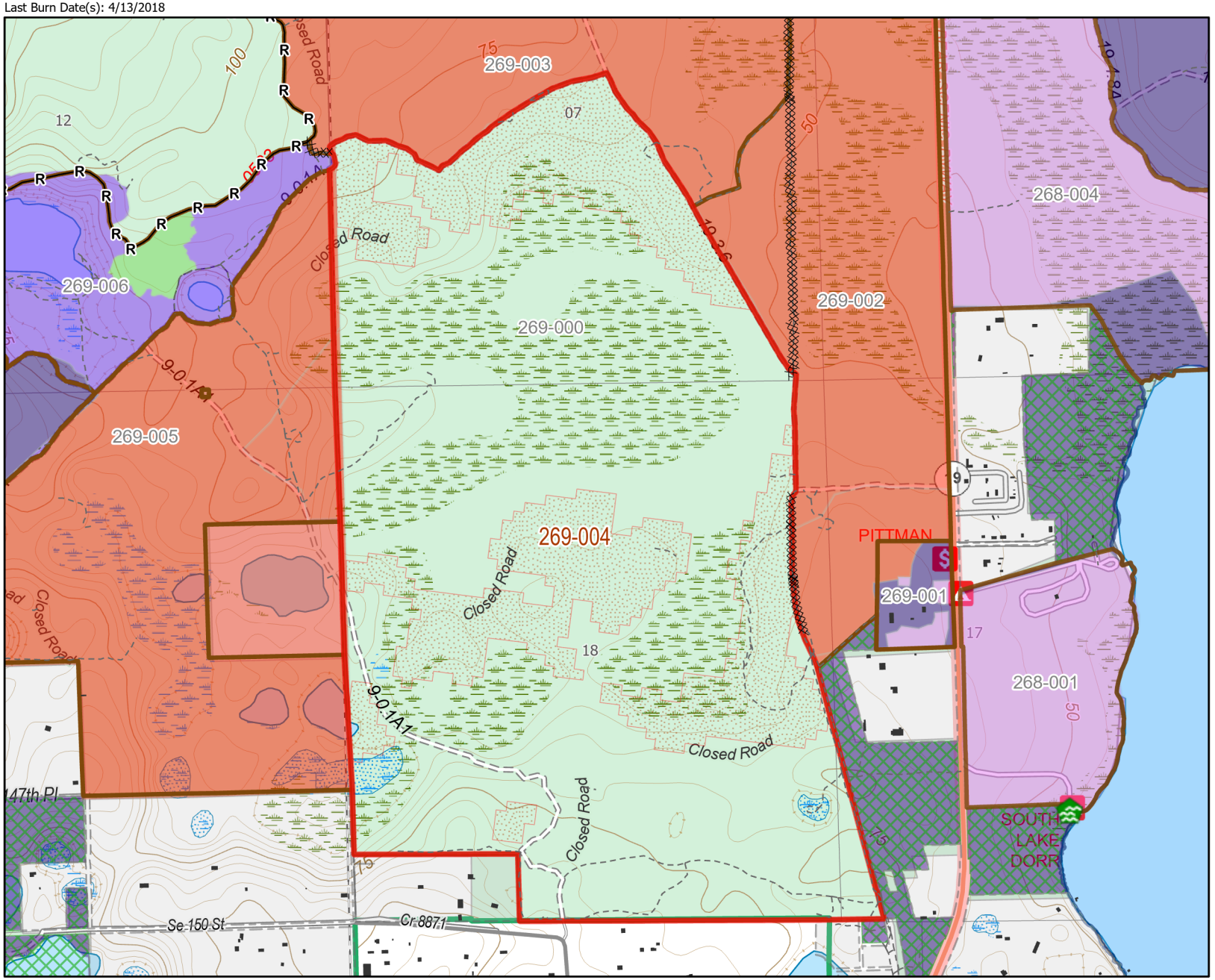

- Unit # FY26 Planned Unit
- Unit # Adjacent Burn Unit
- Burnable Footprint
- Burn Unit Exclusion
- Private/Inholding
- State Ownership
- Completed Dozer Line - Rx Fire
- R—R- Completed Road as Line - Rx Fire
- Water Development or Draft Site
- Wildfire 2025
- CompartmentNames
- Power Transmission Line
- Nonsystem Road
- Building Footprints

Age of Rough
Years Since Last Burn

- > 1 - 2
- > 5 - 10
- > 10 - 15
- > 15 - 20
- > 20 - 25

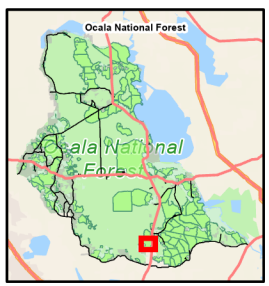

USDA FOREST SERVICE DEPARTMENT OF AGRICULTURE

BurnDate_____ Tr.Winds_____ Temp_____ Mix Ht._____
RH_____ Disp. Index_____ Wind_____ KBDI_____
DSR_____ RX Position_____ Burn Boss_____

Map Scale: 1:17,000

0 0.75 1.5 Miles

Date of Map Publication: 9/3/2025

NIFC FTP: https://ftp.wildfire.gov/public/incident_specific_data/Fuels/FL_FNF/OCA/

Ocala National Forest
Seminole RD
Rx Burn Unit 269-005

Burn Unit 269 - Pittman (269-005)

Burn Subunit(s): 005
Unit/Subunit Acre(s): 358
Last Burn Date(s): 4/13/2018

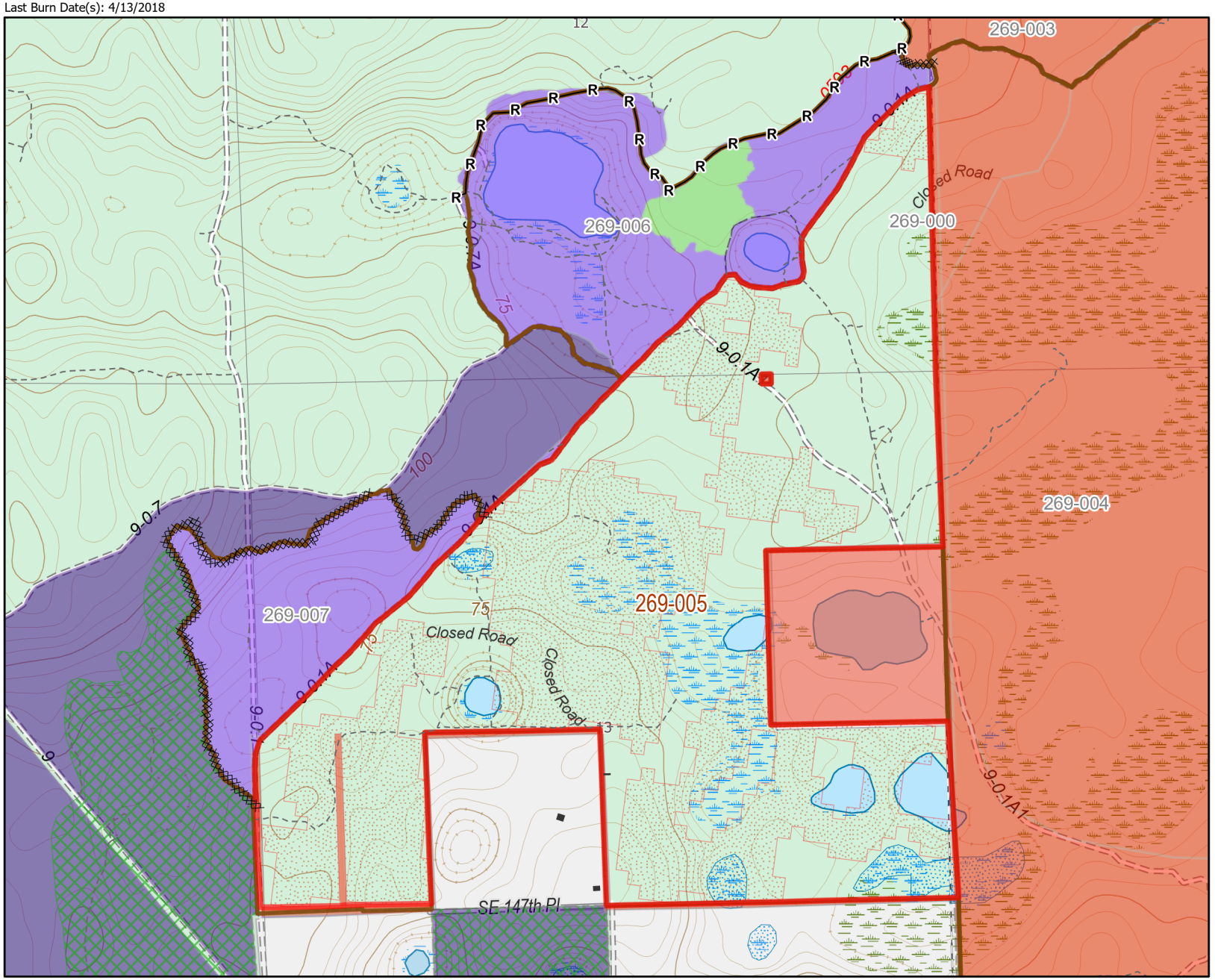

- Unit # FY26 Planned Unit
- Unit # Adjacent Burn Unit
- Burnable Footprint
- Burn Unit Exclusion
- Private/Inholding
- Completed Dozer Line - Rx Fire
- R—R- Completed Road as Line - Rx Fire
- Wildfire 2025
- CompartmentNames
- Power Transmission Line
- Nonsystem Road
- Building Footprints

Age of Rough
Years Since Last Burn

- > 1 - 2
- > 5 - 10
- > 15 - 20
- > 20 - 25



USDA FOREST SERVICE

BurnDate_____ Tr.Winds_____ Temp_____ Mix Ht._____
RH_____ Disp. Index_____ Wind_____ KBDI_____
DSR_____ RX Position_____ Burn Boss_____

0 0.5 1 Miles

Map Scale: 1:13,000

Date of Map Publication: 9/3/2025

NIFC FTP: https://ftp.wildfire.gov/public/incident_specific_data/Fuels/FL_FNF/OCA/

Ocala National Forest
Seminole RD
Rx Burn Unit 269-006

Burn Unit 269 - Pittman (269-006)

Burn Subunit(s): 006
Unit/Subunit Acre(s): 917
Last Burn Date(s): 4/13/2018

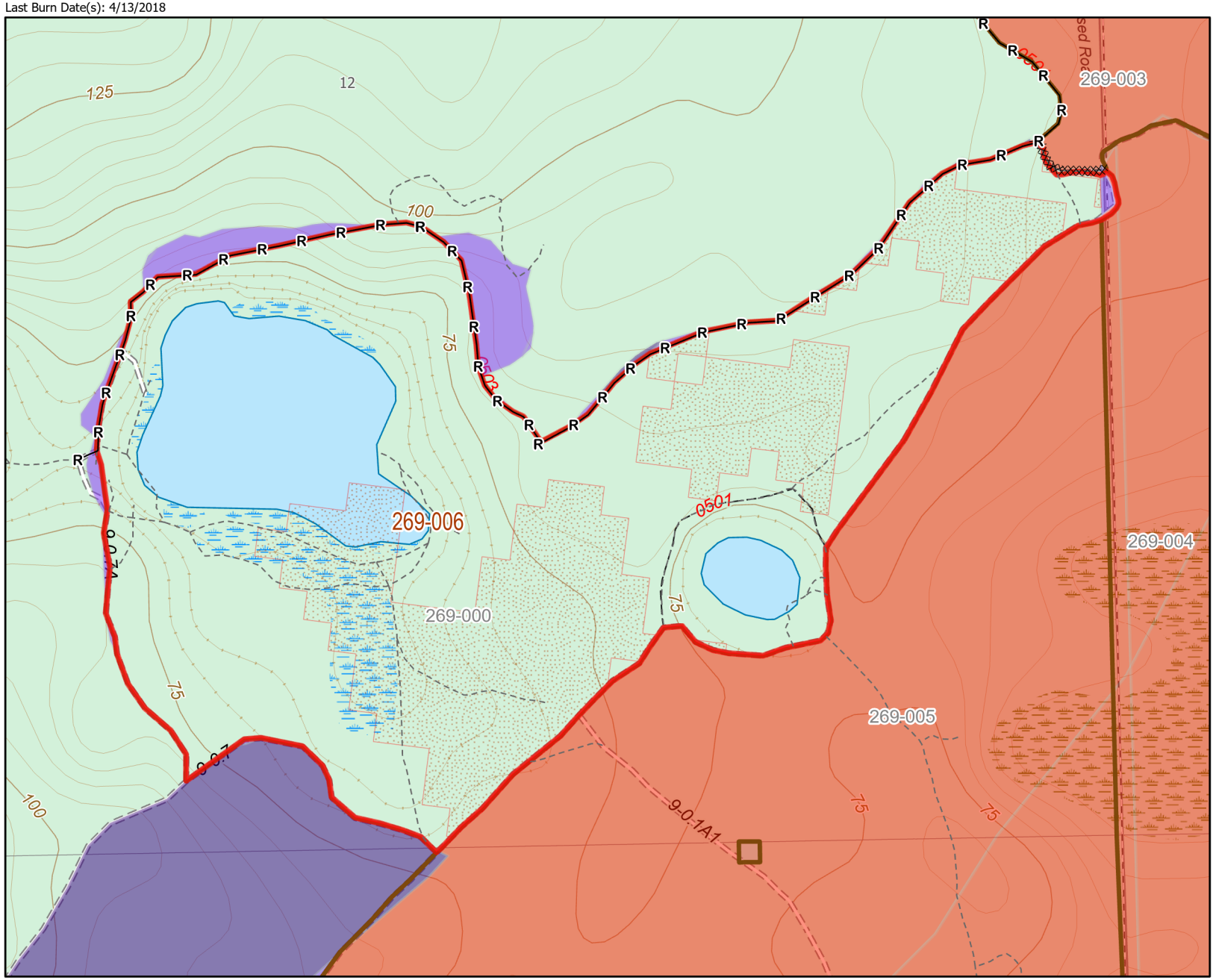

- Unit # FY26 Planned Unit
- Unit # Adjacent Burn Unit
- Burnable Footprint
- Private/Inholding
- Completed Dozer Line - Rx Fire
- R—R- Completed Road as Line - Rx Fire
- Wildfire 2025
- CompartmentNames
- Power Transmission Line
- Nonsystem Road

Age of Rough
Years Since Last Burn

- > 5 - 10
- > 15 - 20
- > 20 - 25



USDA FOREST SERVICE DEPARTMENT OF AGRICULTURE

BurnDate_____ Tr.Winds_____ Temp_____ Mix Ht._____
RH_____ Disp. Index_____ Wind_____ KBDI_____
DSR_____ RX Position_____ Burn Boss_____

Map Scale: 1:6,000

Date of Map Publication: 9/3/2025

0 0.28 0.55 Miles

NIFC FTP: https://ftp.wildfire.gov/public/incident_specific_data/Fuels/FL_FNF/OCA/

Ocala National Forest
Seminole RD
Rx Burn Unit 269-007

Burn Unit 269 - Pittman (269-007)

Burn Subunit(s): 007
Unit/Subunit Acre(s): 917
Last Burn Date(s): 4/13/2018

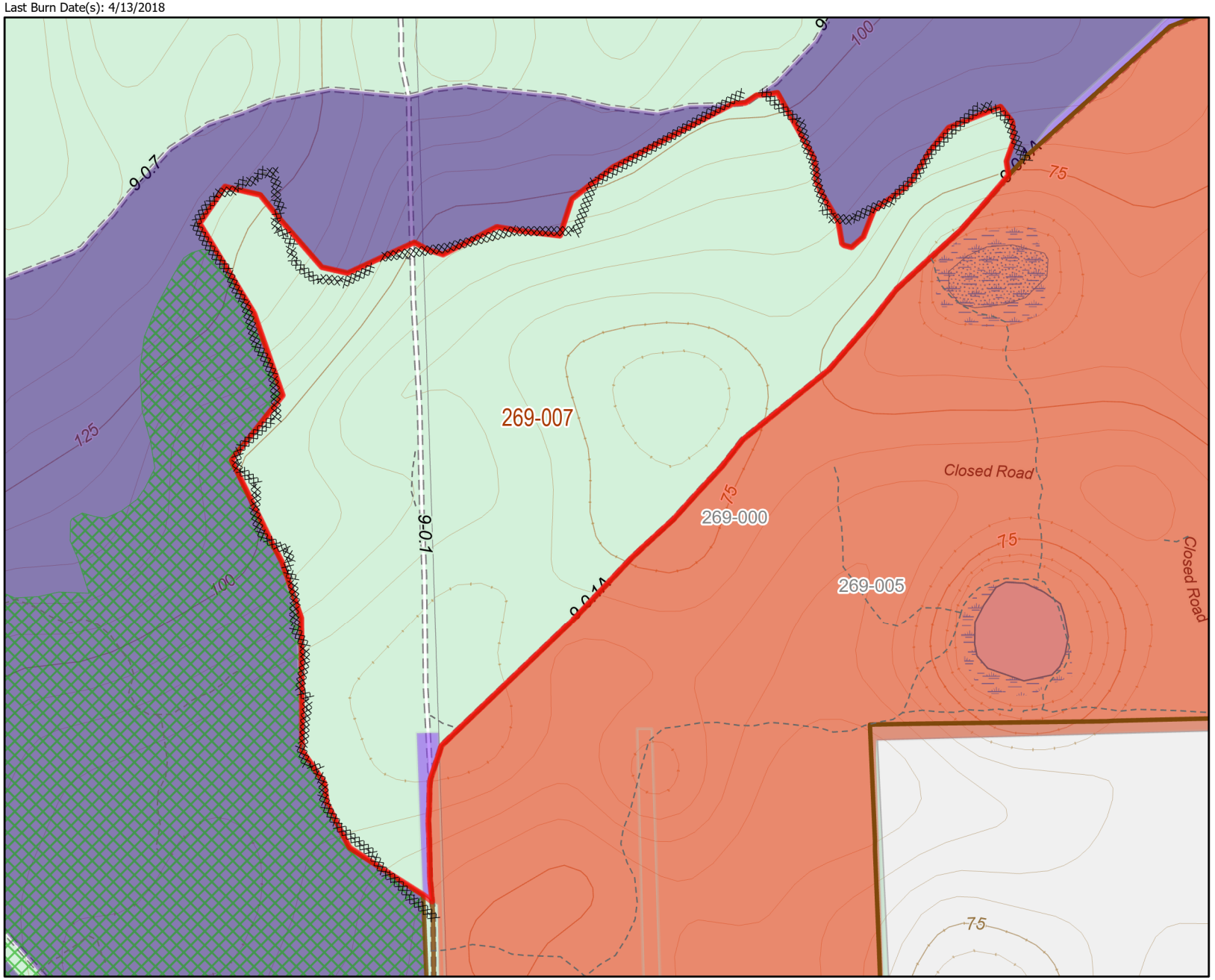

- Unit # FY26 Planned Unit
- Unit # Adjacent Burn Unit
- Burn Unit Exclusion
- Private/Inholding
- Completed Dozer Line - Rx Fire
- Wildfire 2025
- CompartmentNames
- Power Transmission Line
- Nonsystem Road

Age of Rough
Years Since Last Burn

- > 5 - 10
- > 15 - 20
- > 20 - 25



USDA

FOREST SERVICE
US
DEPARTMENT OF AGRICULTURE

BurnDate_____ Tr.Winds_____ Temp_____ Mix Ht._____
RH_____ Disp. Index_____ Wind_____ KBDI_____
DSR_____ RX Position_____ Burn Boss_____

Map Scale: 1:5,000

Date of Map Publication: 9/3/2025

0 0.23 0.45 Miles

NIFC FTP: https://ftp.wildfire.gov/public/incident_specific_data/Fuels/FL_FNF/OCA/

Ocala National Forest
Seminole RD
Rx Burn Unit 279-000

Burn Unit Unit 279 Prairies (279-000)

Burn Subunit(s): 000
Unit/Subunit Acre(s): 463
Last Burn Date(s):

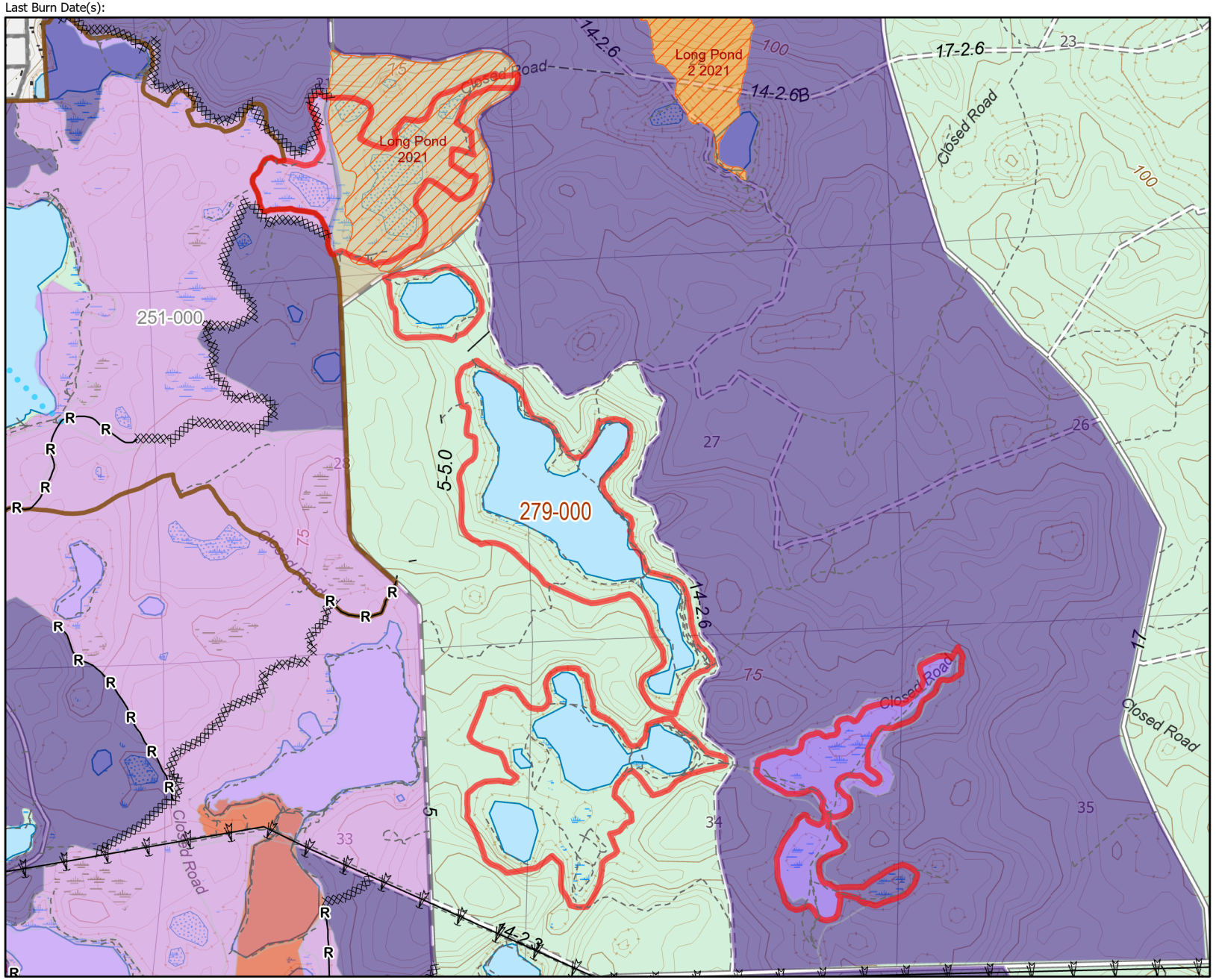

- Unit # FY26 Planned Unit
- Unit # Adjacent Burn Unit
- Burnable Footprint
- Private/Inholding
- Past Wildfire
- Completed Dozer Line - Rx Fire
- R—R- Completed Road as Line - Rx Fire
- Completed Line Natural Feature - Rx Fire
- Wildfire 2025
- CompartmentNames
- Power Transmission Line
- Nonsystem Road
- Building Footprints

Age of Rough
Years Since Last Burn

- 0 - 1
- > 3 - 4
- > 4 - 5
- > 5 - 10
- > 10 - 15
- > 15 - 20
- > 20 - 25

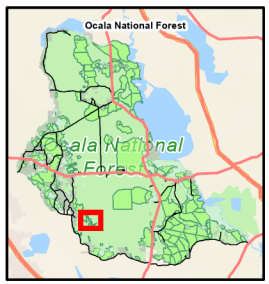

USDA FOREST SERVICE

BurnDate_____ Tr.Winds_____ Temp_____ Mix Ht._____
RH_____ Disp. Index_____ Wind_____ KBDI_____
DSR_____ RX Position_____ Burn Boss_____

0 1 2 Miles

Map Scale: 1:24,000

Date of Map Publication: 9/3/2025

NIFC FTP: https://ftp.wildfire.gov/public/incident_specific_data/Fuels/FL_FNF/OCA/

Ocala National Forest
Seminole RD
Rx Burn Unit 281-001

Burn Unit 281 - Thompson Pond (281-001)

Burn Subunit(s): 001
Unit/Subunit Acre(s): 66
Last Burn Date(s):

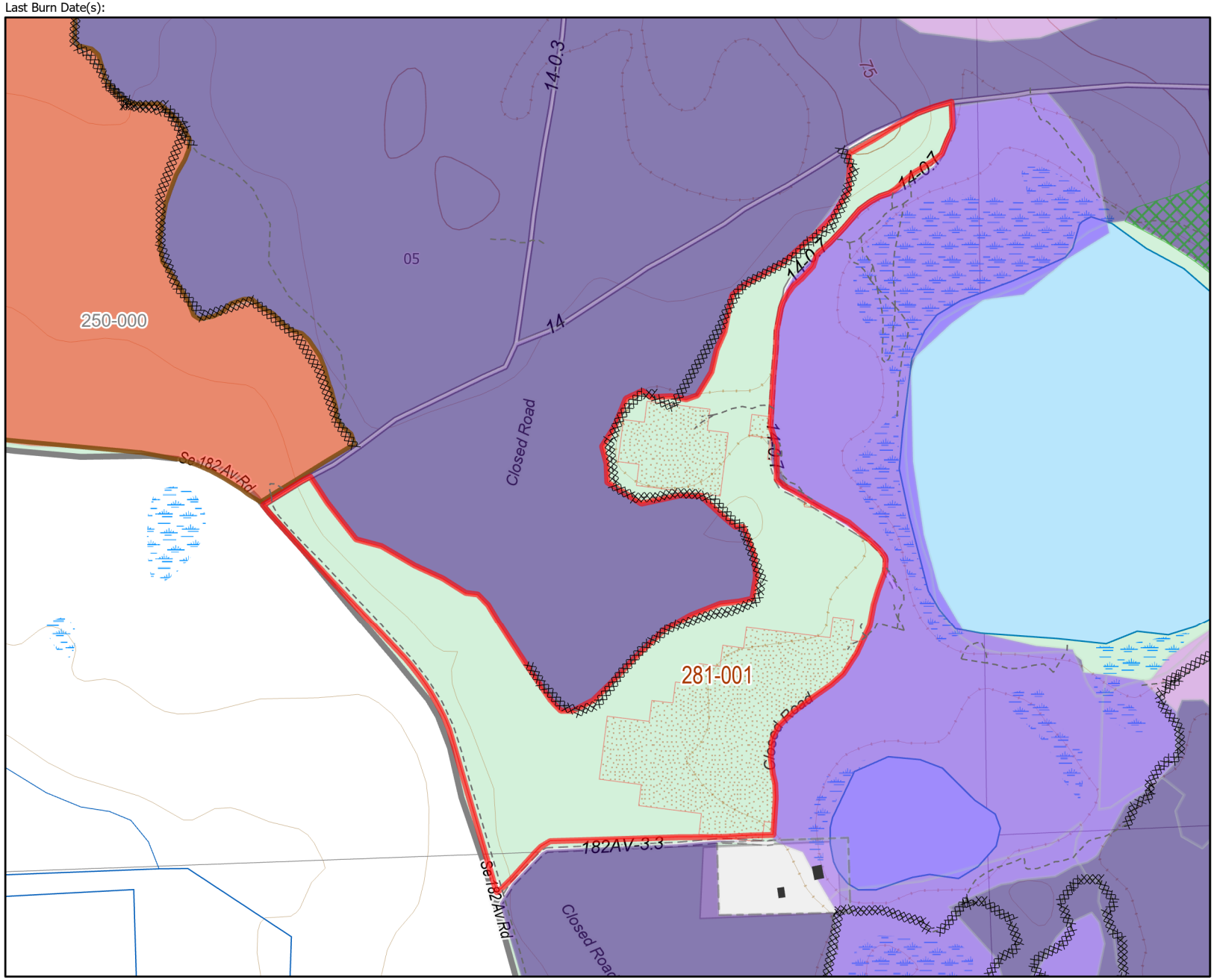

- Unit # FY26 Planned Unit
- Unit # Adjacent Burn Unit
- Burnable Footprint
- Burn Unit Exclusion
- Private/Inholding
- Completed Dozer Line - Rx Fire
- Wildfire 2025
- CompartmentNames
- Power Transmission Line
- Nonsystem Road
- Building Footprints

Age of Rough
Years Since Last Burn

- > 5 - 10
- > 10 - 15
- > 15 - 20
- > 20 - 25

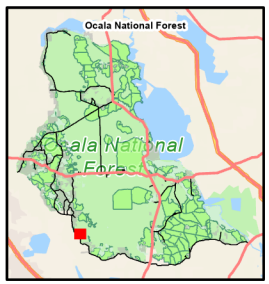

BurnDate_____Tr.Winds_____Temp_____Mix Ht._____
RH_____Disp. Index_____Wind_____KBDI_____
DSR_____RX Position_____Burn Boss_____

Map Scale: 1:8,000

Date of Map Publication: 9/3/2025

0 0.38 0.75 Miles

NIFC FTP: https://ftp.wildfire.gov/public/incident_specific_data/Fuels/FL_FNF/OCA/

Ocala National Forest
Seminole RD
Rx Burn Unit 288-000

Burn Unit 288 - Hotel (288-000)

Burn Subunit(s): 000
Unit/Subunit Acre(s): 963
Last Burn Date(s): 7/9/2024

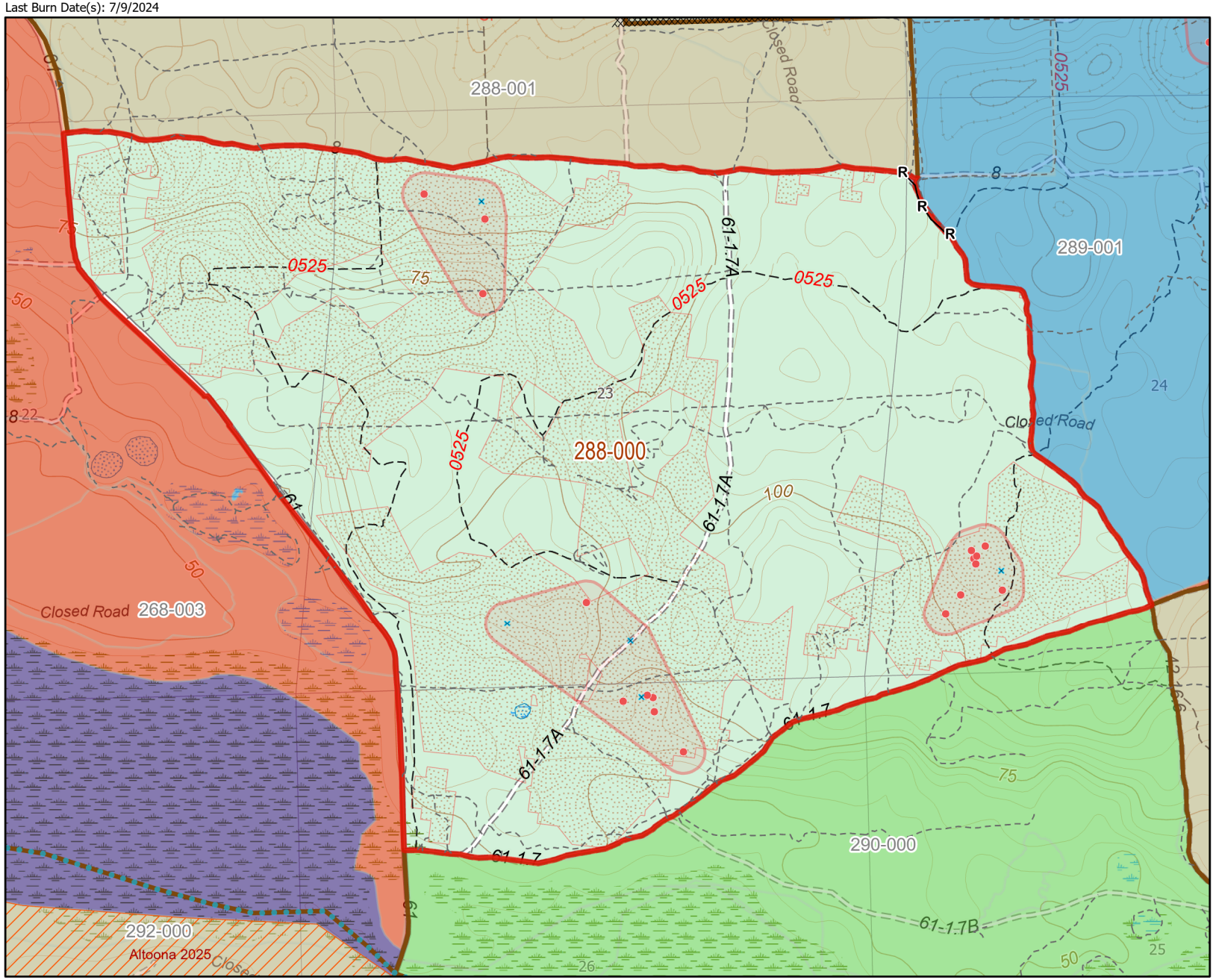

- Unit # FY26 Planned Unit
- Unit # Adjacent Burn Unit
- Burnable Footprint
- Past Wildfire
- Completed Dozer Line - Rx Fire
- R—R- Completed Road as Line - Rx Fire
- Completed Line Natural Feature - Rx Fire
- RCW Tree - To Protect
- RCW Tree - No Prep
- Wildfire 2025
- CompartmentNames
- Power Transmission Line
- Nonsystem Road

Age of Rough
Years Since Last Burn

- 0 - 1
- > 1 - 2
- > 2 - 3
- > 3 - 4
- > 4 - 5
- > 5 - 10
- > 10 - 15
- > 20 - 25

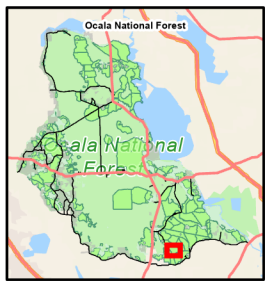

USDA FOREST SERVICE

BurnDate_____ Tr.Winds_____ Temp_____ Mix Ht._____
RH_____ Disp. Index_____ Wind_____ KBDI_____
DSR_____ RX Position_____ Burn Boss_____

Map Scale: 1:16,000

0 0.75 1.5 Miles

Date of Map Publication: 9/3/2025

NIFC FTP: https://ftp.wildfire.gov/public/incident_specific_data/Fuels/FL_FNF/OCA/

Ocala National Forest
Seminole RD
Rx Burn Unit 288-001

Burn Unit 288 - Hotel (288-001)

Burn Subunit(s): 001
Unit/Subunit Acre(s): 732
Last Burn Date(s): 7/8/2024

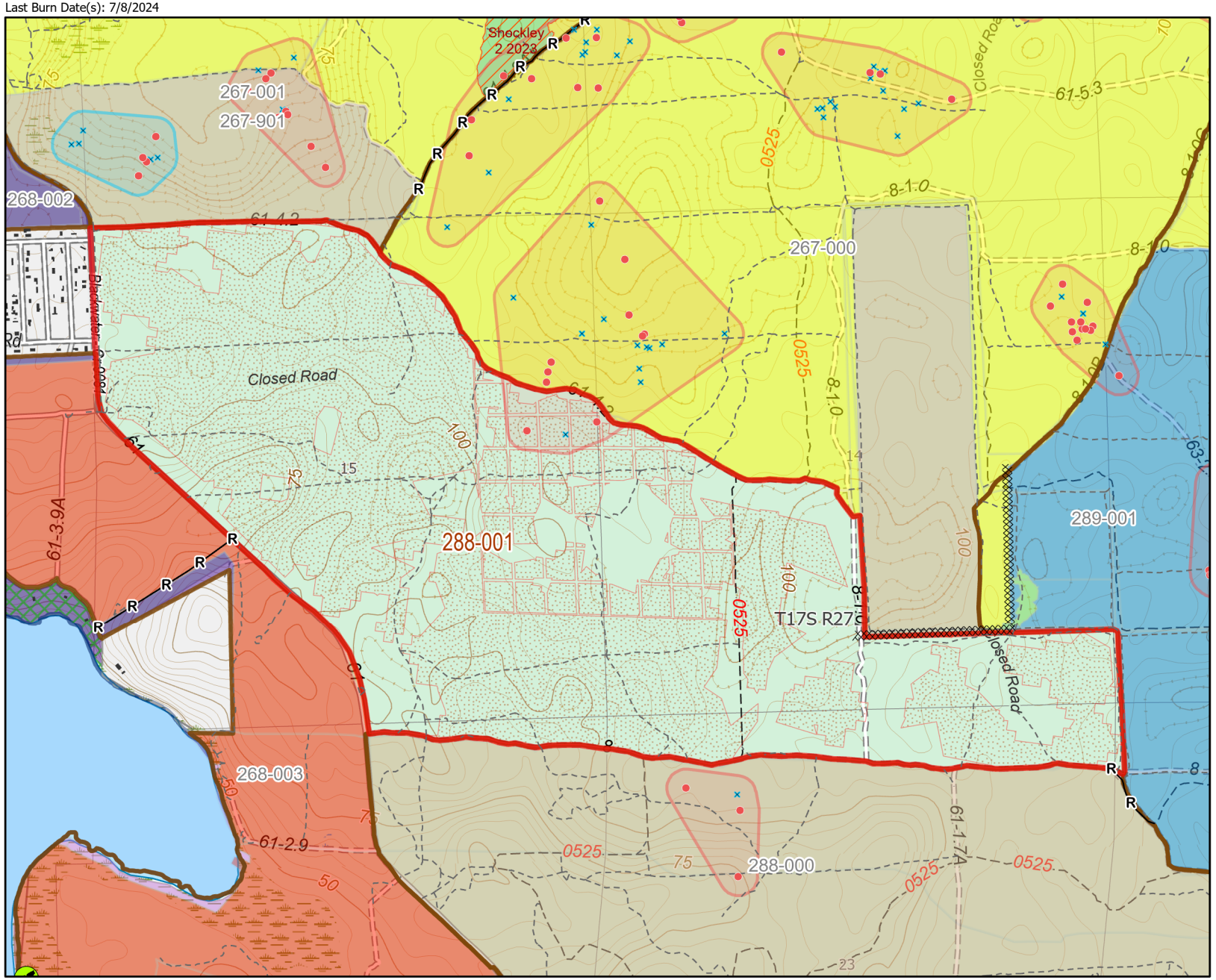

- Unit # FY26 Planned Unit
- Unit # Adjacent Burn Unit
- Burnable Footprint
- Burn Unit Exclusion
- Private/Inholding
- State Ownership
- Past Wildfire
- Completed Dozer Line - Rx Fire
- R—R- Completed Road as Line - Rx Fire
- RCW Tree - To Protect
- RCW Tree - No Prep
- Eagles
- Wildfire 2025
- CompartmentNames
- Power Transmission Line
- Nonsystem Road

Age of Rough
Years Since Last Burn

- 0 - 1
- > 1 - 2
- > 2 - 3
- > 3 - 4
- > 4 - 5
- > 5 - 10
- > 10 - 15
- > 20 - 25

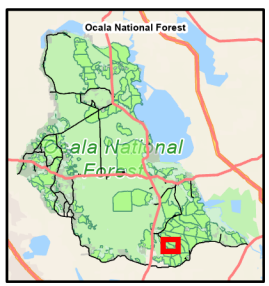

USDA FOREST SERVICE

BurnDate_____Tr.Winds_____Temp_____Mix Ht._____
RH_____Disp. Index_____Wind_____KBDI_____
DSR_____RX Position_____Burn Boss_____

0 0.75 1.5 Miles

Map Scale: 1:18,000

Date of Map Publication: 9/3/2025

NIFC FTP: https://ftp.wildfire.gov/public/incident_specific_data/Fuels/FL_FNF/OCA/

Ocala National Forest
Seminole RD
Rx Burn Unit 289-000

Burn Unit 289 - Paisley (289-000)

Burn Subunit(s): 000
Unit/Subunit Acre(s): 1,195
Last Burn Date(s): 6/7/2023

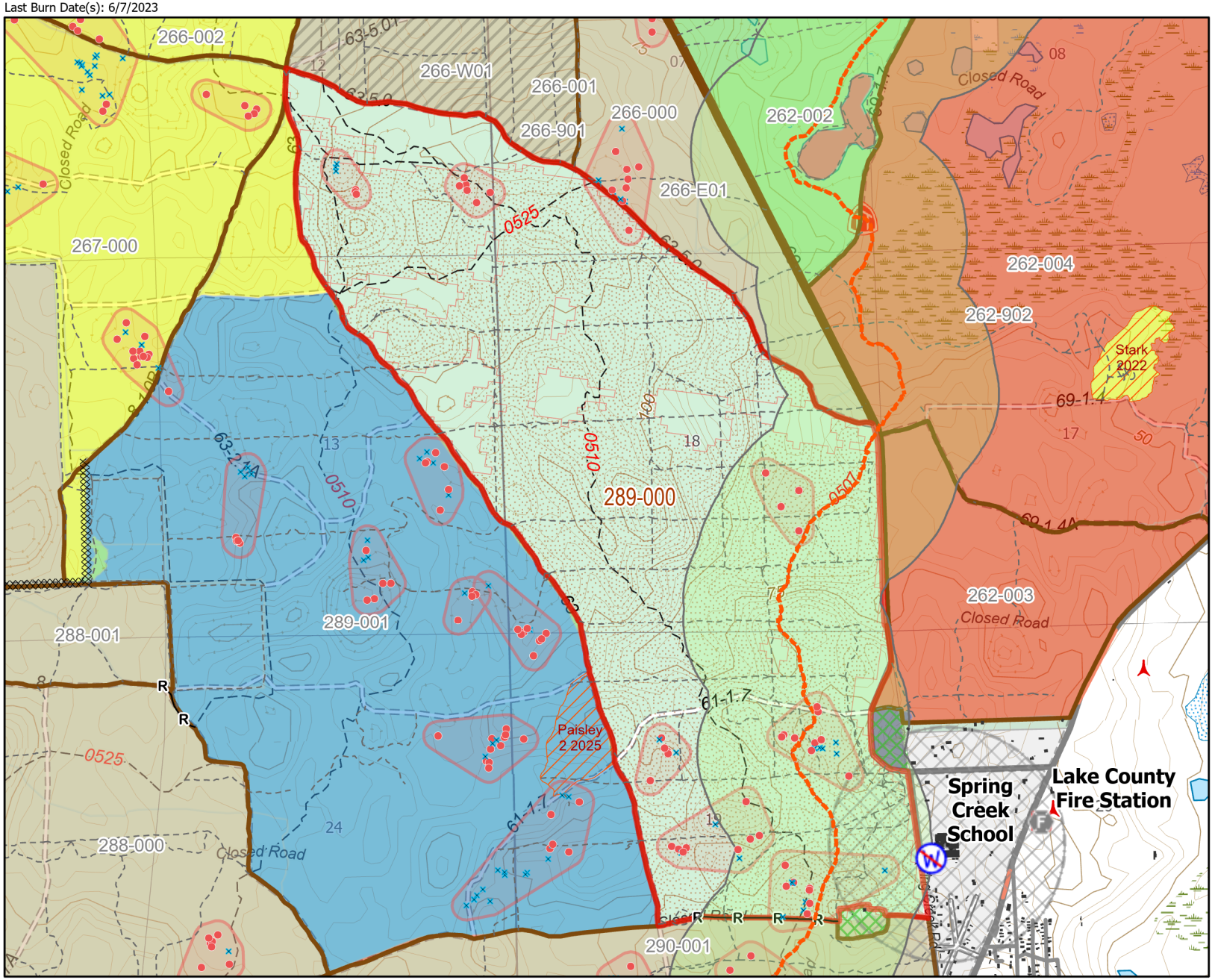

- FY26 Planned Unit
- Adjacent Burn Unit
- Completed Rx Burn
- Burnable Footprint
- Burn Unit Exclusion
- Private/Inholding
- Smoke Sensitive Buffer
- Past Wildfire
- Completed Dozer Line - Rx Fire
- Completed Road as Line - Rx Fire
- Florida National Scenic Trail
- RCW Tree - To Protect
- RCW Tree - No Prep
- Fire Station
- Restricted Water Source
- Wildfire 2025
- FNST_Viewshed_Buffer
- CompartmentNames
- Power Transmission Line
- Nonsystem Road
- Building Footprints

Age of Rough
Years Since Last Burn

- 0 - 1
- > 1 - 2
- > 2 - 3
- > 3 - 4
- > 4 - 5

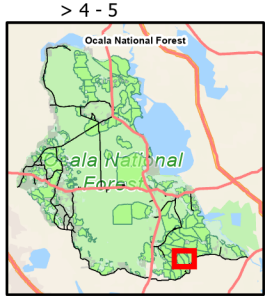

BurnDate_____Tr.Winds_____Temp_____Mix Ht._____
RH_____Disp. Index_____Wind_____KBDI_____
DSR_____RX Position_____Burn Boss_____

0 1 2 Miles

Map Scale: 1:24,000

Date of Map Publication: 9/3/2025

NIFC FTP: https://ftp.wildfire.gov/public/incident_specific_data/Fuels/FL_FNF/OCA/

Ocala National Forest
Seminole RD
Rx Burn Unit 289-001

Burn Unit 289 - Paisley (289-001)

Burn Subunit(s): 001
Unit/Subunit Acre(s): 1,107
Last Burn Date(s): 2/7/2023

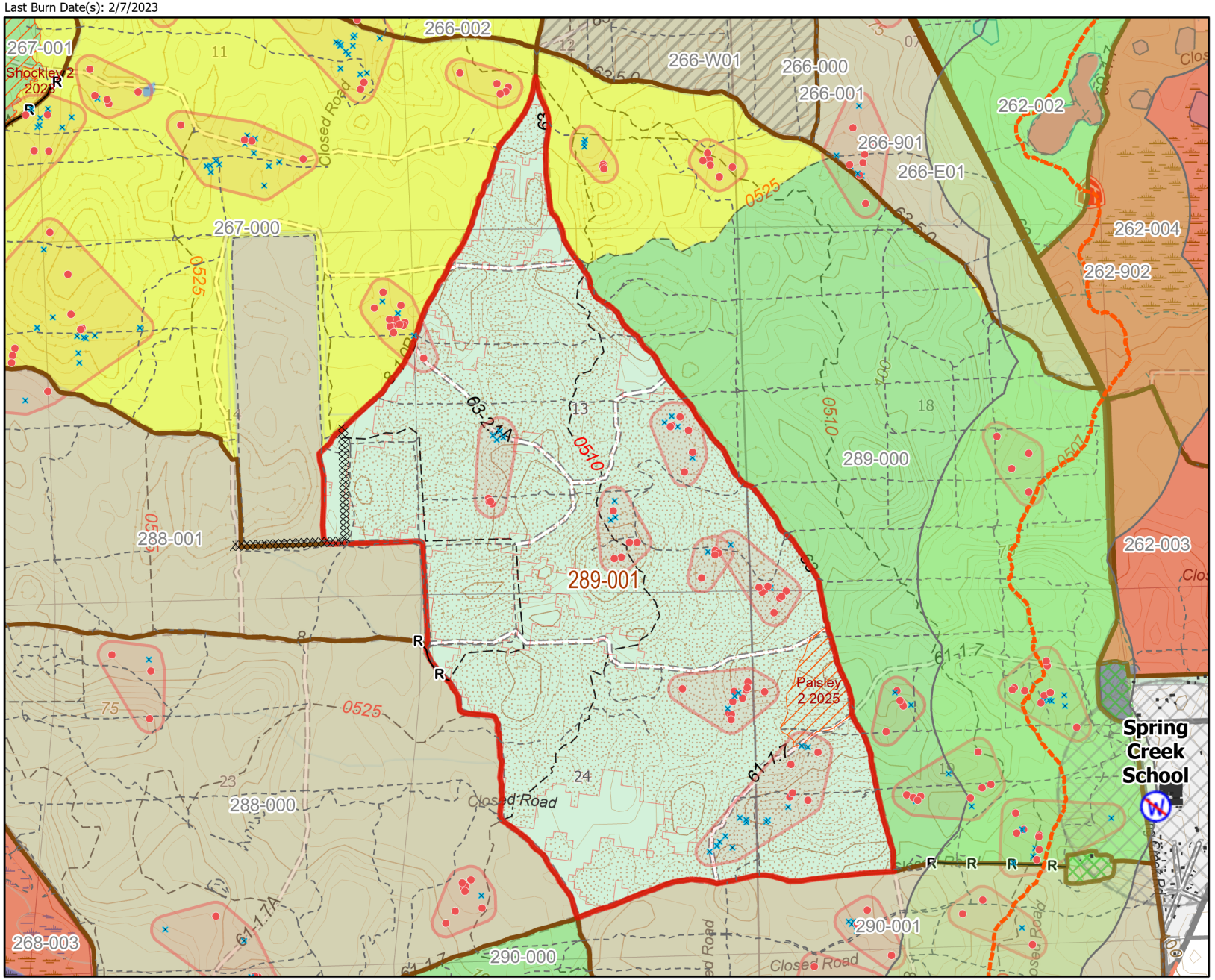

- Unit # FY26 Planned Unit
- Unit # Adjacent Burn Unit
- Completed Rx Burn
- Burnable Footprint
- Burn Unit Exclusion
- Private/Inholding
- Smoke Sensitive Buffer
- Past Wildfire
- Completed Dozer Line - Rx Fire
- R—R- Completed Road as Line - Rx Fire
- Florida National Scenic Trail
- RCW Tree - To Protect
- RCW Tree - No Prep
- Restricted Water Source
- Wildfire 2025
- FNST_Viewshed_Buffer
- CompartmentNames
- Power Transmission Line
- Nonsystem Road
- Building Footprints

Age of Rough
Years Since Last Burn

- 0 - 1
- > 1 - 2
- > 2 - 3
- > 3 - 4
- > 4 - 5
- > 5 - 10

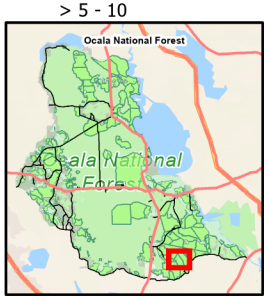

USDA FOREST SERVICE

BurnDate_____ Tr.Winds_____ Temp_____ Mix Ht._____
RH_____ Disp. Index_____ Wind_____ KBDI_____
DSR_____ RX Position_____ Burn Boss_____

0 1 2 Miles

Map Scale: 1:25,000

Date of Map Publication: 9/3/2025

NIFC FTP: https://ftp.wildfire.gov/public/incident_specific_data/Fuels/FL_FNF/OCA/

Ocala National Forest
Seminole RD
Rx Burn Unit 290-000

Burn Unit 290 - Clearwater West (290-000)

Burn Subunit(s): 000
Unit/Subunit Acre(s): 1,205
Last Burn Date(s): 12/1/2023

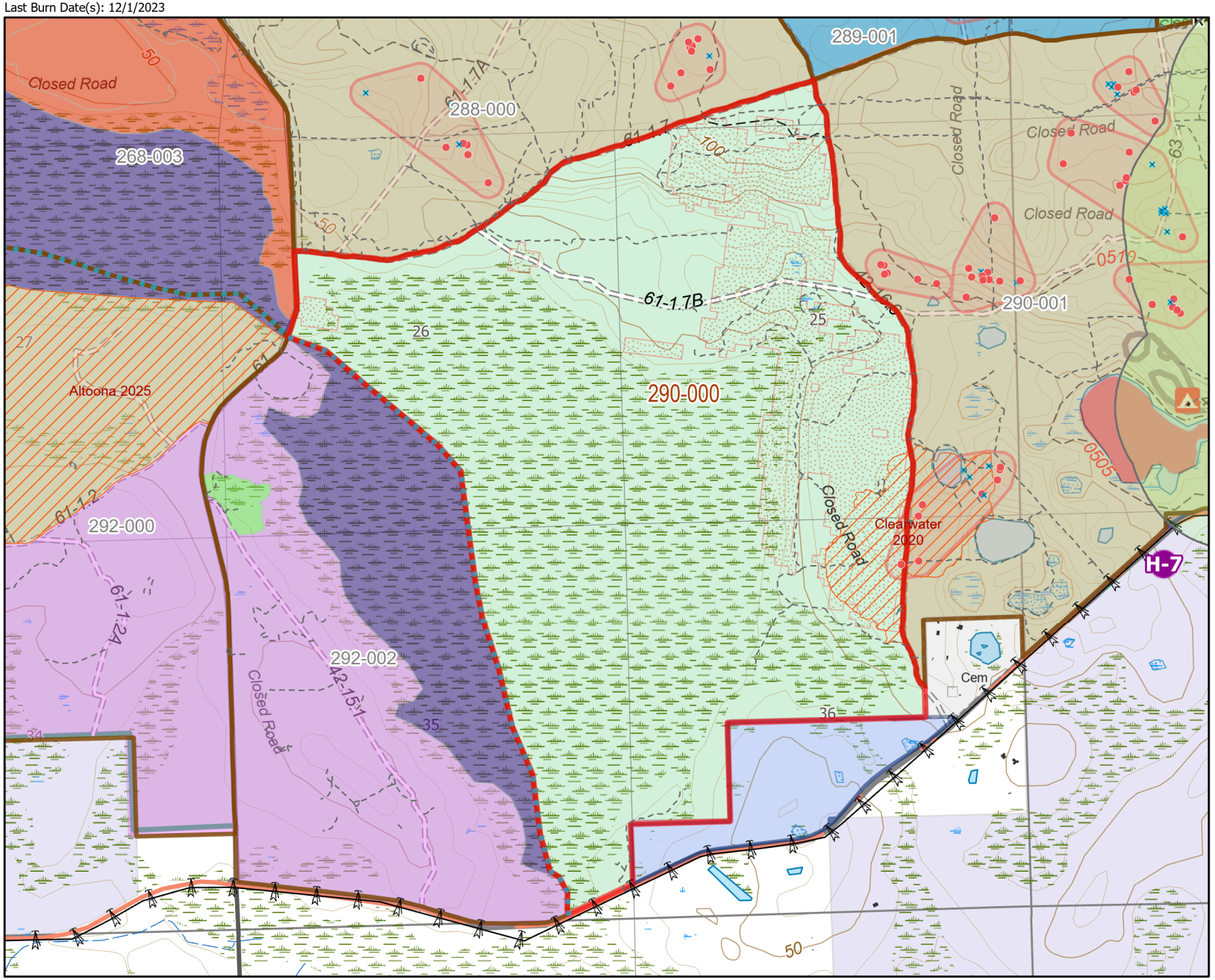

- Unit # FY26 Planned Unit
- Unit # Adjacent Burn Unit
- Burnable Footprint
- Private/Inholding
- State Ownership
- Past Wildfire
- R——R- Completed Road as Line - Rx Fire
- Completed Line Natural Feature - Rx Fire
- RCW Tree - To Protect
- RCW Tree - No Prep
- Helispot - Approved
- Wildfire 2025
- FNST_Viewshed_Buffer
- CompartmentNames
- Power Transmission Line
- Nonsystem Road
- Building Footprints

Age of Rough
Years Since Last Burn

- 0 - 1
- > 1 - 2
- > 2 - 3
- > 4 - 5
- > 5 - 10
- > 10 - 15
- > 20 - 25

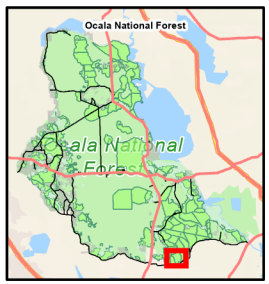

BurnDate_____ Tr.Winds_____ Temp_____ Mix Ht._____
RH_____ Disp. Index_____ Wind_____ KBDI_____
DSR_____ RX Position_____ Burn Boss_____

0 1 2 Miles

Map Scale: 1:23,000

Date of Map Publication: 9/3/2025

NIFC FTP: https://ftp.wildfire.gov/public/incident_specific_data/Fuels/FL_FNF/OCA/

Ocala National Forest
Seminole RD
Rx Burn Unit 292-000

Burn Unit 292 - Altoona Center (292-000)

Burn Subunit(s): 000
Unit/Subunit Acre(s): 911
Last Burn Date(s): 8/3/2012

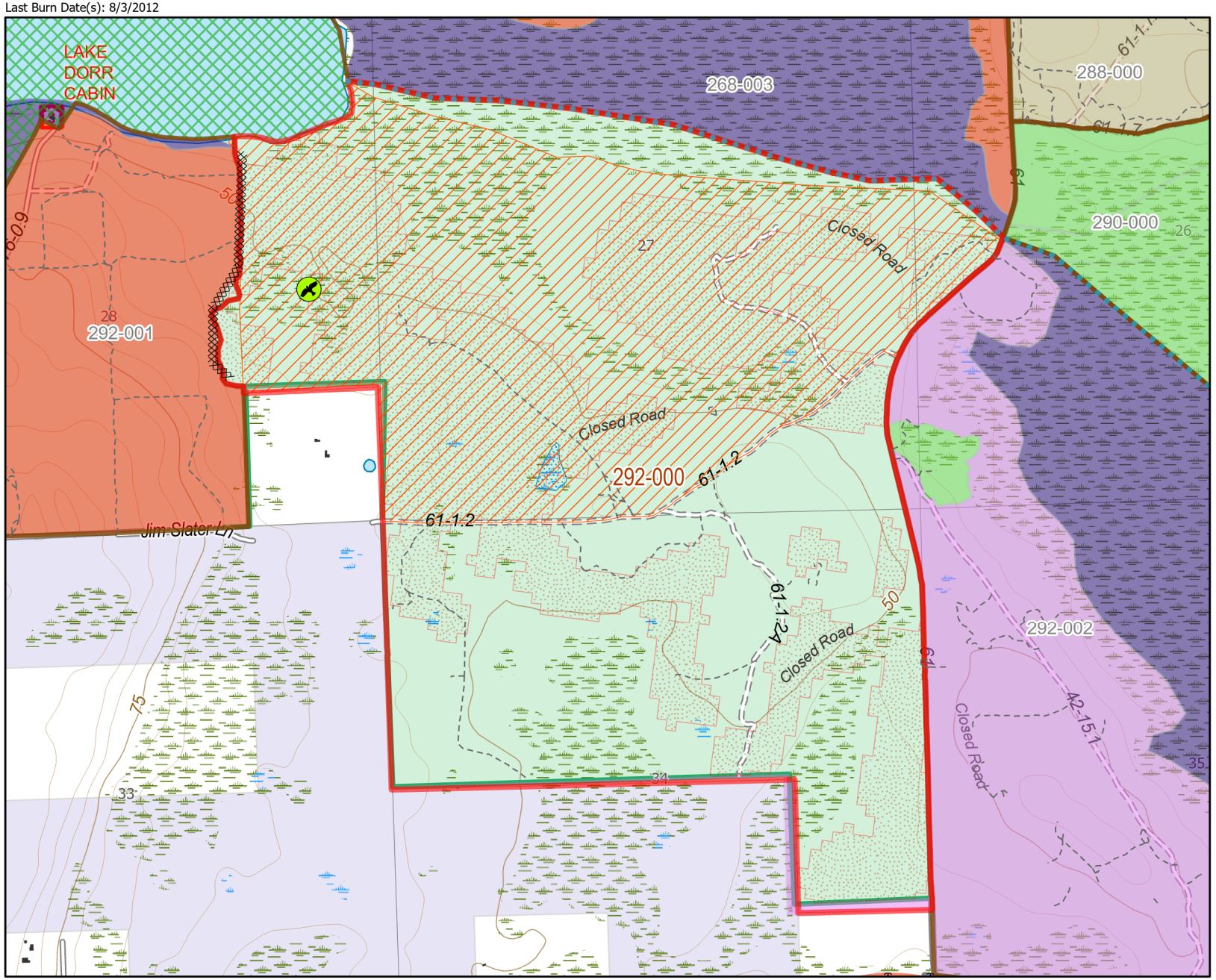

- Unit # FY26 Planned Unit
- Unit # Adjacent Burn Unit
- Burnable Footprint
- Burn Unit Exclusion
- Past Wildfire
- Completed Dozer Line - Rx Fire
- Completed Line Natural Feature - Rx Fire
- Eagles
- Wildfire 2025
- CompartmentNames
- Power Transmission Line
- Nonsystem Road
- Building Footprints

Age of Rough
Years Since Last Burn

- 0 - 1
- > 1 - 2
- > 4 - 5
- > 5 - 10
- > 10 - 15
- > 20 - 25

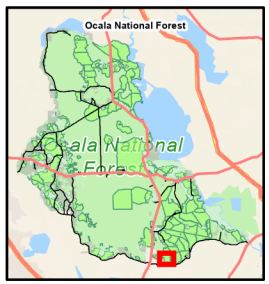

USDA FOREST SERVICE

BurnDate_____Tr.Winds_____Temp_____Mix Ht._____
RH_____Disp. Index_____Wind_____KBDI_____
DSR_____RX Position_____Burn Boss_____

Map Scale: 1:17,000

0 0.75 1.5 Miles

Date of Map Publication: 9/3/2025

NIFC FTP: https://ftp.wildfire.gov/public/incident_specific_data/Fuels/FL_FNF/OCA/

Ocala National Forest
Seminole RD
Rx Burn Unit 292-001

Burn Unit 292 - Altoona West (292-001)

Burn Subunit(s): 001
Unit/Subunit Acre(s): 622
Last Burn Date(s): 1/25/2016

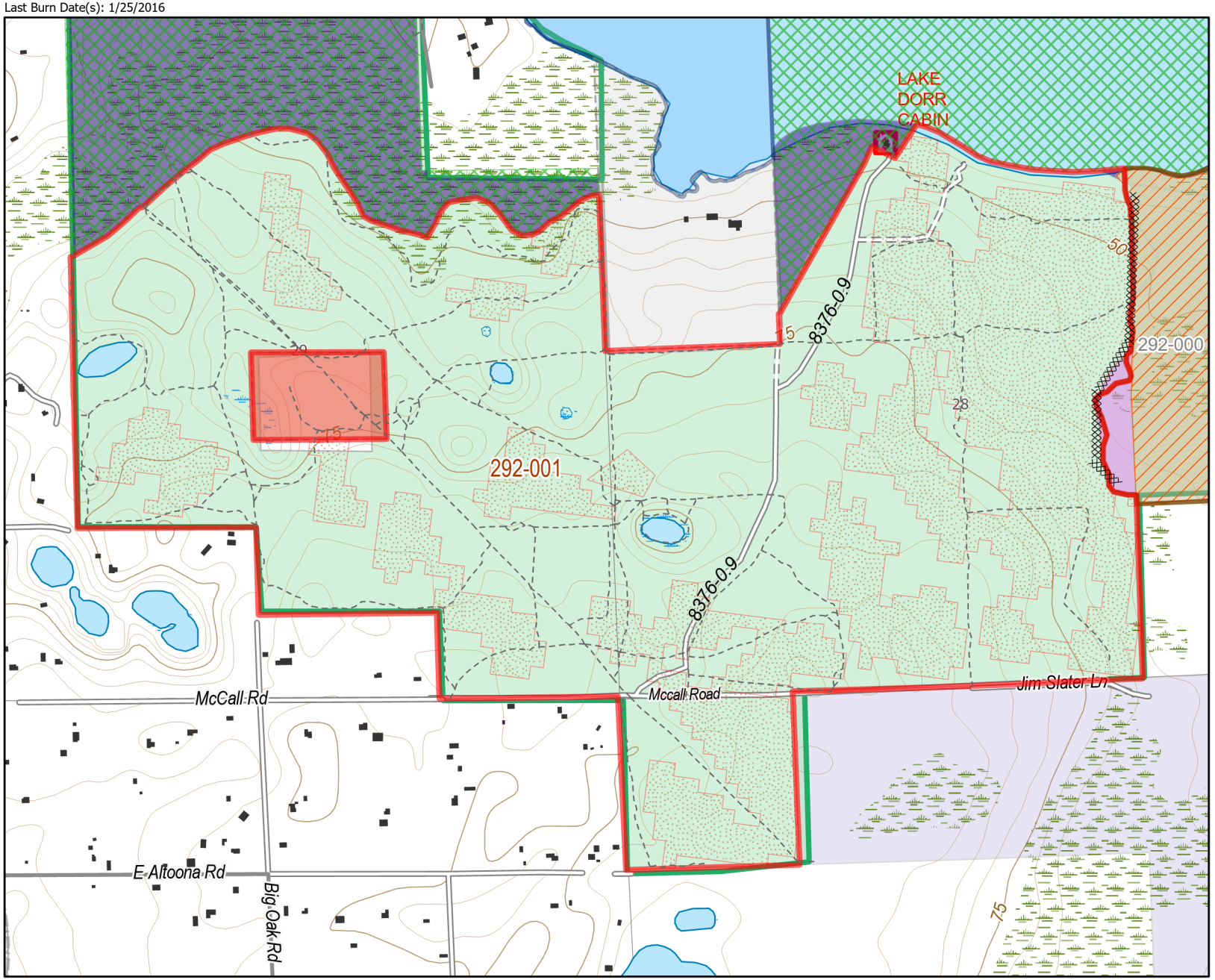

- FY26 Planned Unit
- Adjacent Burn Unit
- Burnable Footprint
- Burn Unit Exclusion
- Private/Inholding
- State Ownership
- Smoke Sensitive Buffer
- Past Wildfire
- Completed Dozer Line - Rx Fire
- Wildfire 2025
- CompartmentNames
- Power Transmission Line
- Nonsystem Road
- Building Footprints

Age of Rough
Years Since Last Burn

- 0 - 1
- > 5 - 10
- > 10 - 15
- > 20 - 25

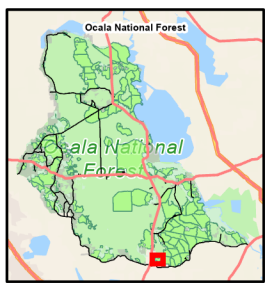

BurnDate_____ Tr.Winds_____ Temp_____ Mix Ht._____
RH_____ Disp. Index_____ Wind_____ KBDI_____
DSR_____ RX Position_____ Burn Boss_____

0 0.5 1 Miles

Map Scale: 1:13,000

Date of Map Publication: 9/3/2025

NIFC FTP: https://ftp.wildfire.gov/public/incident_specific_data/Fuels/FL_FNF/OCA/

Ocala National Forest
Seminole RD
Rx Burn Unit 292-002

Burn Unit 292 - Altoona East (292-002)

Burn Subunit(s): 002
Unit/Subunit Acre(s): 580
Last Burn Date(s): 3/3/2014

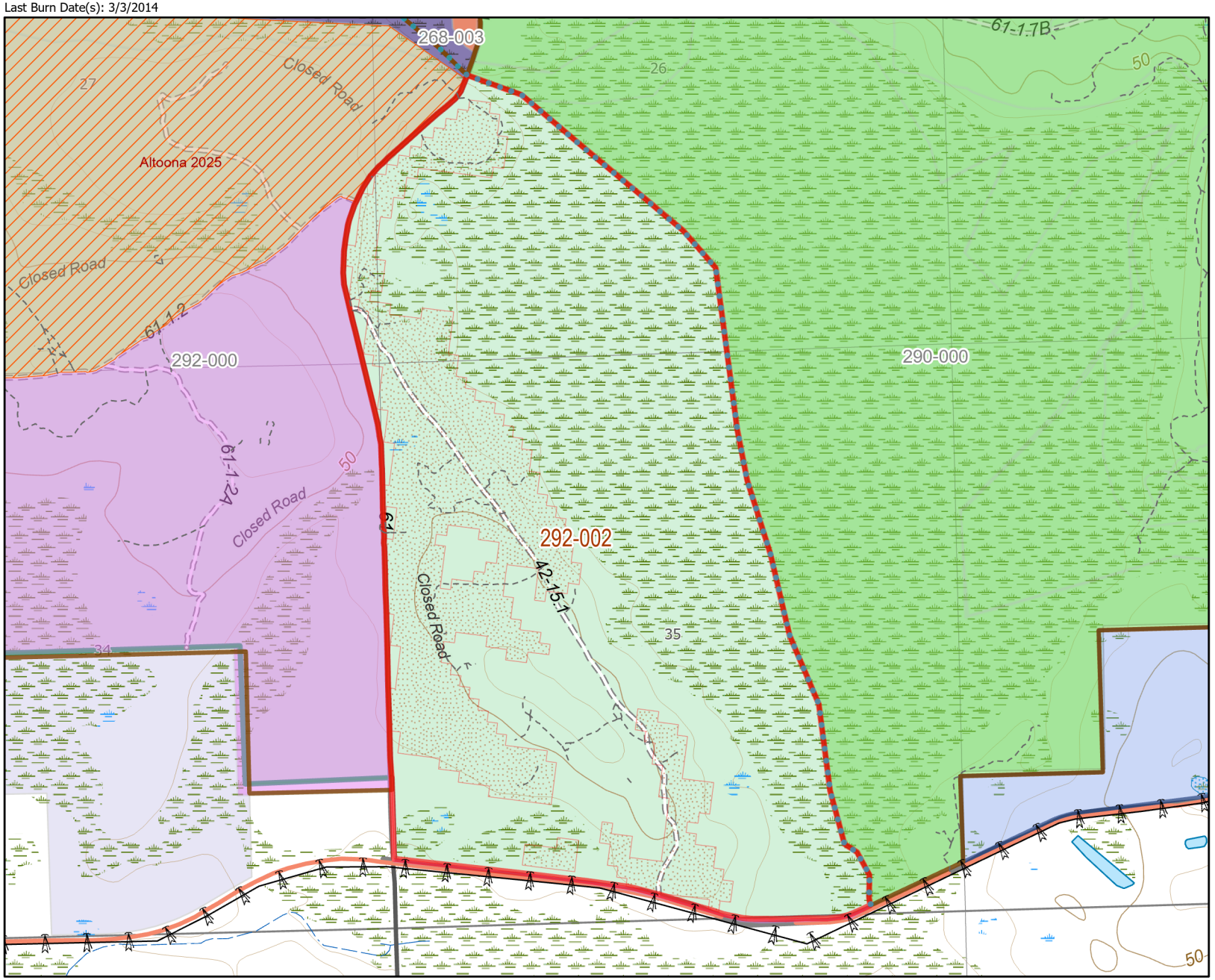

Unit # FY26 Planned Unit
Unit # Adjacent Burn Unit
Burnable Footprint
State Ownership
Past Wildfire
Completed Line Natural Feature - Rx Fire
Wildfire 2025
CompartmentNames
Power Transmission Line
Nonsystem Road

Age of Rough
Years Since Last Burn

0 - 1
> 1 - 2
> 5 - 10
> 10 - 15
> 20 - 25

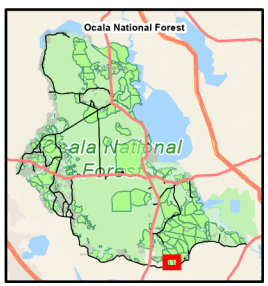

USDA FOREST SERVICE DEPARTMENT OF AGRICULTURE

BurnDate_____ Tr.Winds_____ Temp_____ Mix Ht._____
RH_____ Disp. Index_____ Wind_____ KBDI_____
DSR_____ RX Position_____ Burn Boss_____

Map Scale: 1:16,000

0 0.75 1.5 Miles

Date of Map Publication: 9/3/2025

NIFC FTP: https://ftp.wildfire.gov/public/incident_specific_data/Fuels/FL_FNF/OCA/

Ocala National Forest
Seminole RD
Rx Burn Unit 293-000

Burn Unit 293 - Woodrat (293-000)

Burn Subunit(s): 000
Unit/Subunit Acre(s): 202
Last Burn Date(s):

- Unit # FY26 Planned Unit
- Burnable Footprint
- Burn Unit Exclusion
- Private/Inholding
- R—R- Completed Road as Line - Rx Fire
- Wildfire 2025
- CompartmentNames
- Power Transmission Line
- Nonsystem Road
- Building Footprints

Age of Rough
Years Since Last Burn
- > 20 - 25

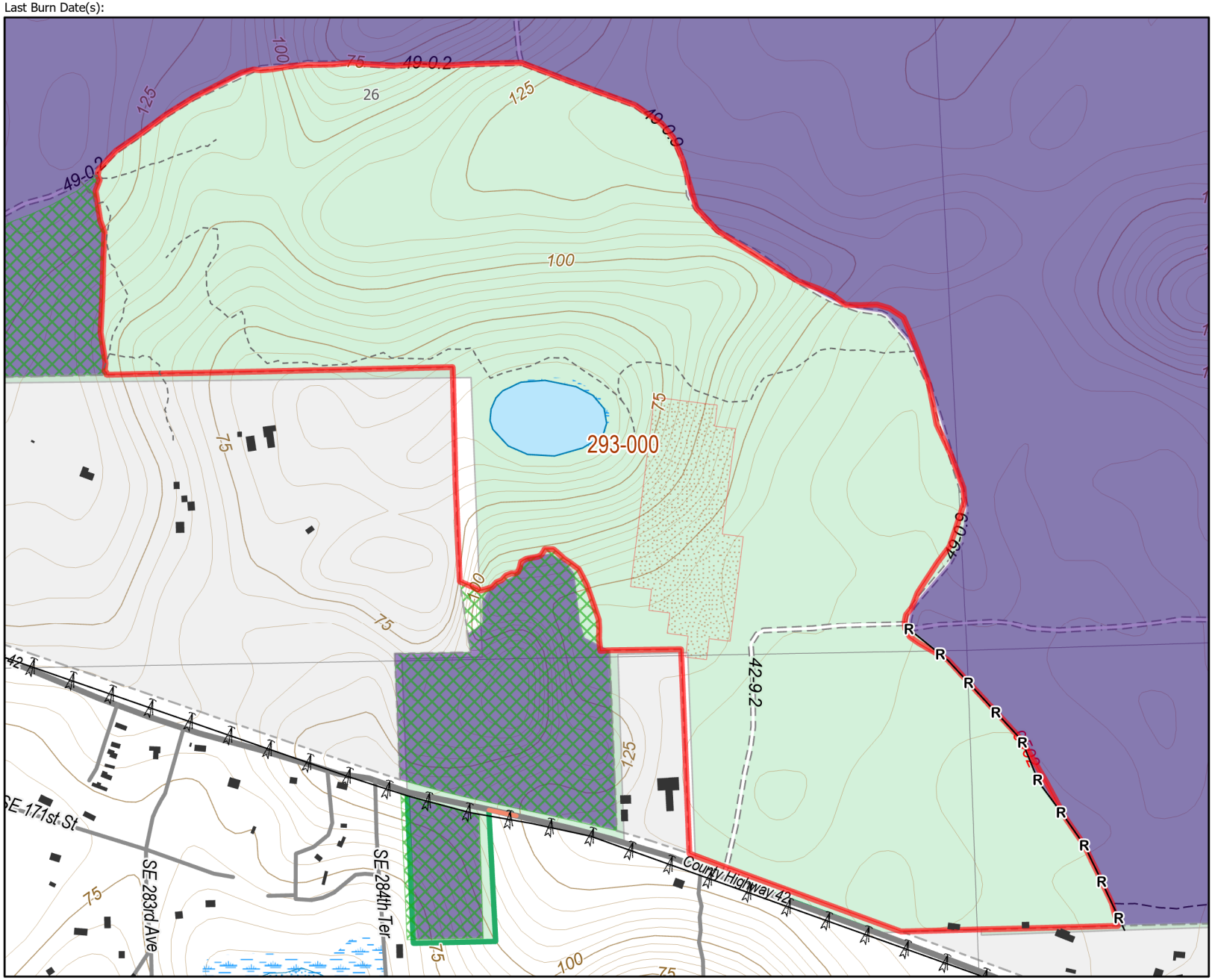



BurnDate_____ Tr.Winds_____ Temp_____ Mix Ht._____
RH_____ Disp. Index_____ Wind_____ KBDI_____
DSR_____ RX Position_____ Burn Boss_____

Map Scale: 1:8,000

Date of Map Publication: 9/3/2025

0 0.38 0.75 Miles

NIFC FTP: https://ftp.wildfire.gov/public/incident_specific_data/Fuels/FL_FNF/OCA/

Ocala National Forest
Seminole RD
Rx Burn Unit 294-000

Burn Unit 294 - Nicatoon (294-000)

Burn Subunit(s): 000
Unit/Subunit Acre(s): 72
Last Burn Date(s): 2/4/2020

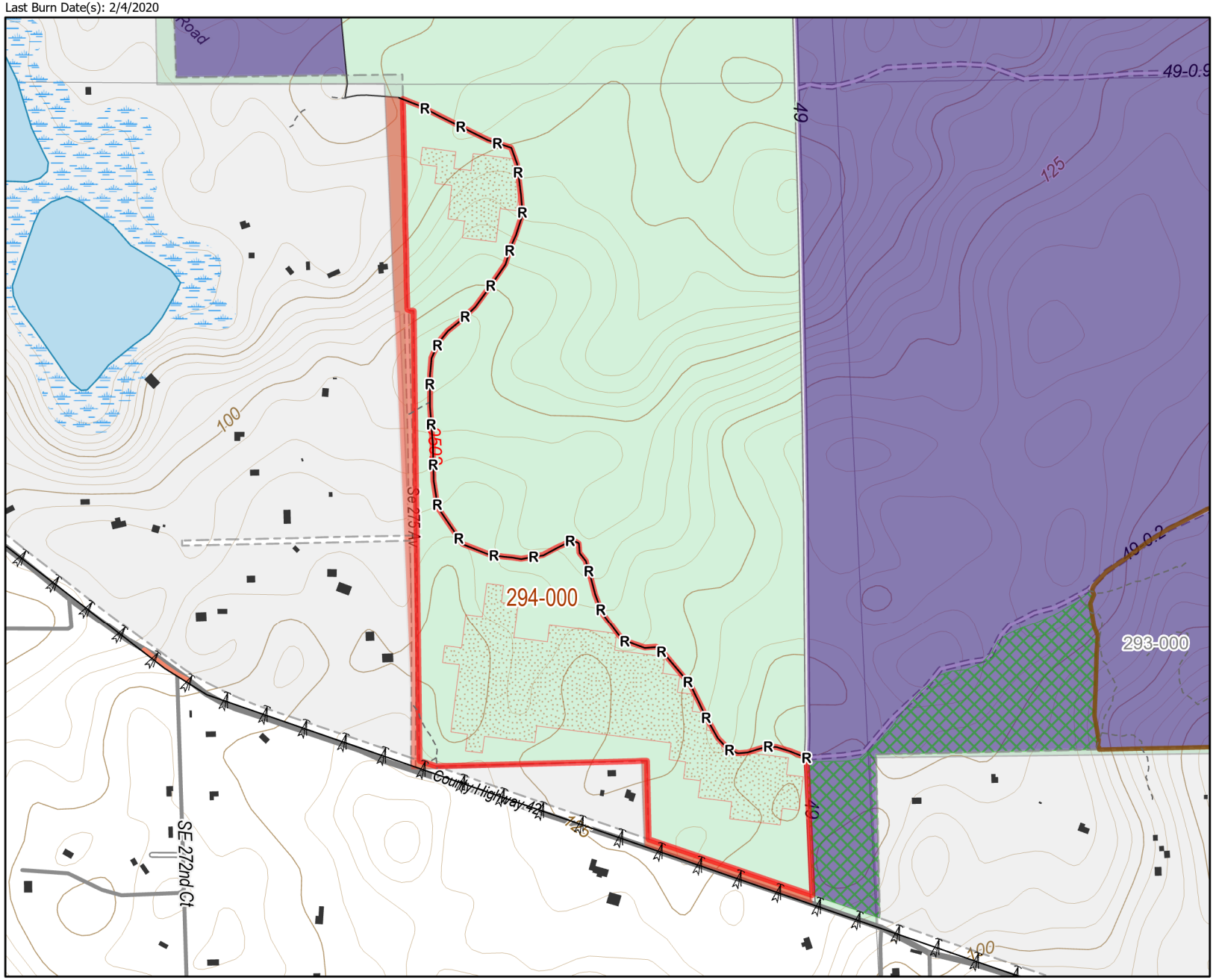

- Unit # FY26 Planned Unit
- Unit # Adjacent Burn Unit
- Burnable Footprint
- Burn Unit Exclusion
- Private/Inholding
- R—R- Completed Road as Line - Rx Fire
- Wildfire 2025
- CompartmentNames
- Power Transmission Line
- Nonsystem Road
- Building Footprints

Age of Rough
Years Since Last Burn

- > 5 - 10
- > 20 - 25



USDA FOREST SERVICE

BurnDate_____ Tr.Winds_____ Temp_____ Mix Ht._____
RH_____ Disp. Index_____ Wind_____ KBDI_____
DSR_____ RX Position_____ Burn Boss_____

Map Scale: 1:10,000

0 0.47 0.95 Miles

Date of Map Publication: 9/3/2025

NIFC FTP: https://ftp.wildfire.gov/public/incident_specific_data/Fuels/FL_FNF/OCA/

Ocala National Forest
Seminole RD
Rx Burn Unit 296-000

Burn Unit 296 - Island Pond (296-000)

Burn Subunit(s): 000
Unit/Subunit Acre(s): 1,273
Last Burn Date(s): 1/27/2015

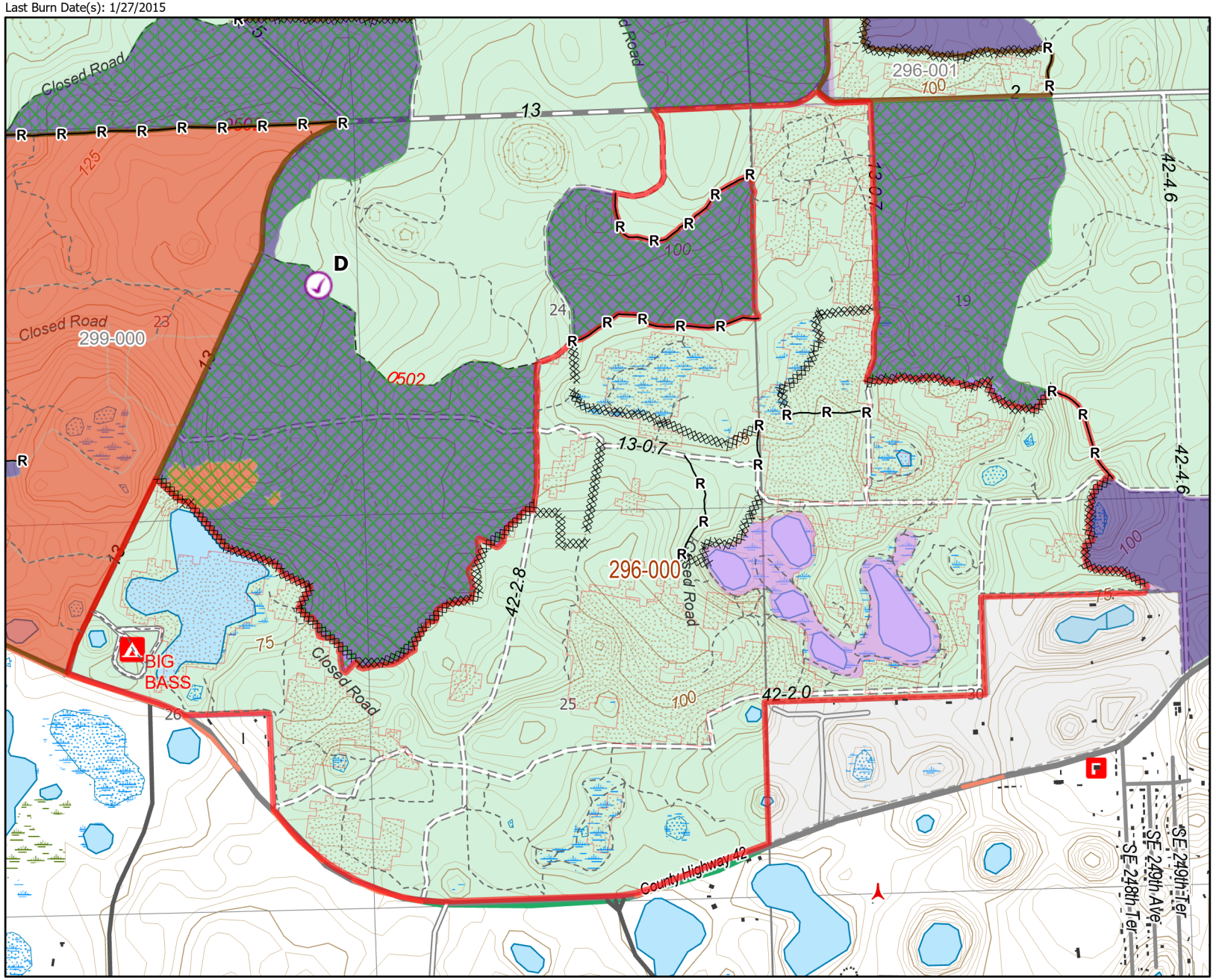

- Unit # — FY26 Planned Unit
- Unit # — Adjacent Burn Unit
- Burnable Footprint
- Burn Unit Exclusion
- Private/Inholding
- Completed Dozer Line - Rx Fire
- R—R- Completed Road as Line - Rx Fire
- Aviation Check Point
- Wildfire 2025
- CompartmentNames
- Power Transmission Line
- Nonsystem Road
- Building Footprints

Age of Rough
Years Since Last Burn

- > 5 - 10
- > 10 - 15
- > 15 - 20
- > 20 - 25



USDA FOREST SERVICE

BurnDate_____ Tr.Winds_____ Temp_____ Mix Ht._____
RH_____ Disp. Index_____ Wind_____ KBDI_____
DSR_____ RX Position_____ Burn Boss_____

0 1 2 Miles

Map Scale: 1:23,000

Date of Map Publication: 9/3/2025

NIFC FTP: https://ftp.wildfire.gov/public/incident_specific_data/Fuels/FL_FNF/OCA/

Ocala National Forest
Seminole RD
Rx Burn Unit 299-000

Burn Unit 299 - Linadale (299-000)

Burn Subunit(s): 000
Unit/Subunit Acre(s): 859
Last Burn Date(s): 2/20/2019

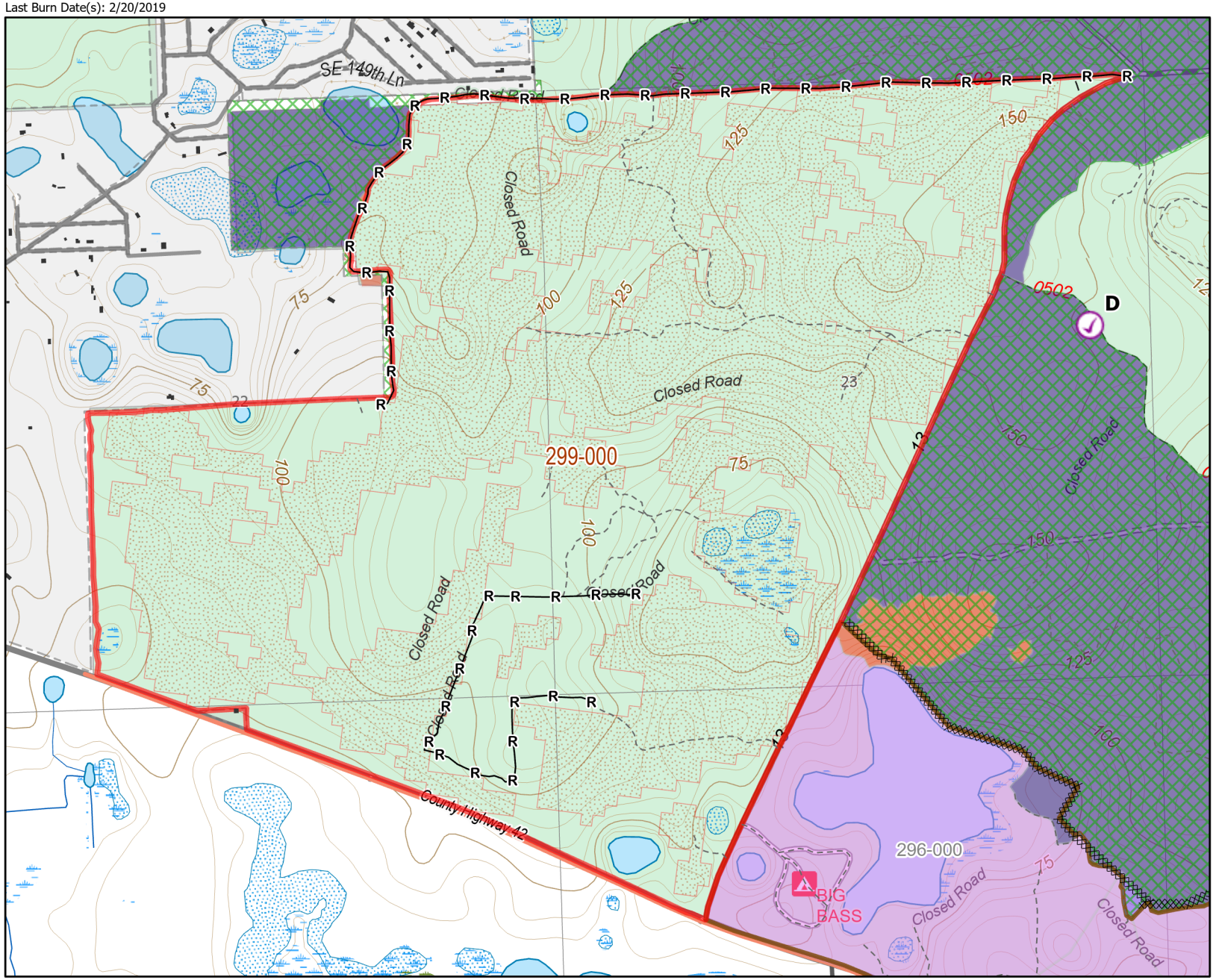

- Unit # — FY26 Planned Unit
- Unit # — Adjacent Burn Unit
- Burnable Footprint
- Burn Unit Exclusion
- Private/Inholding
- Completed Dozer Line - Rx Fire
- R—R- Completed Road as Line - Rx Fire
- Aviation Check Point
- Wildfire 2025
- CompartmentNames
- Power Transmission Line
- Nonsystem Road
- Building Footprints

Age of Rough
Years Since Last Burn

- > 5 - 10
- > 10 - 15
- > 15 - 20
- > 20 - 25



USDA FOREST SERVICE

BurnDate_____ Tr.Winds_____ Temp_____ Mix Ht._____
RH_____ Disp. Index_____ Wind_____ KBDI_____
DSR_____ RX Position_____ Burn Boss_____

0 0.5 1 Miles

Map Scale: 1:15,000

Date of Map Publication: 9/3/2025

NIFC FTP: https://ftp.wildfire.gov/public/incident_specific_data/Fuels/FL_FNF/OCA/

Ocala National Forest
Seminole RD
Rx Burn Unit 301-000

Burn Unit 301-302 Scenic Area North (301-000)

Burn Subunit(s): 000
Unit/Subunit Acre(s): 2,111
Last Burn Date(s): 2/14/2022

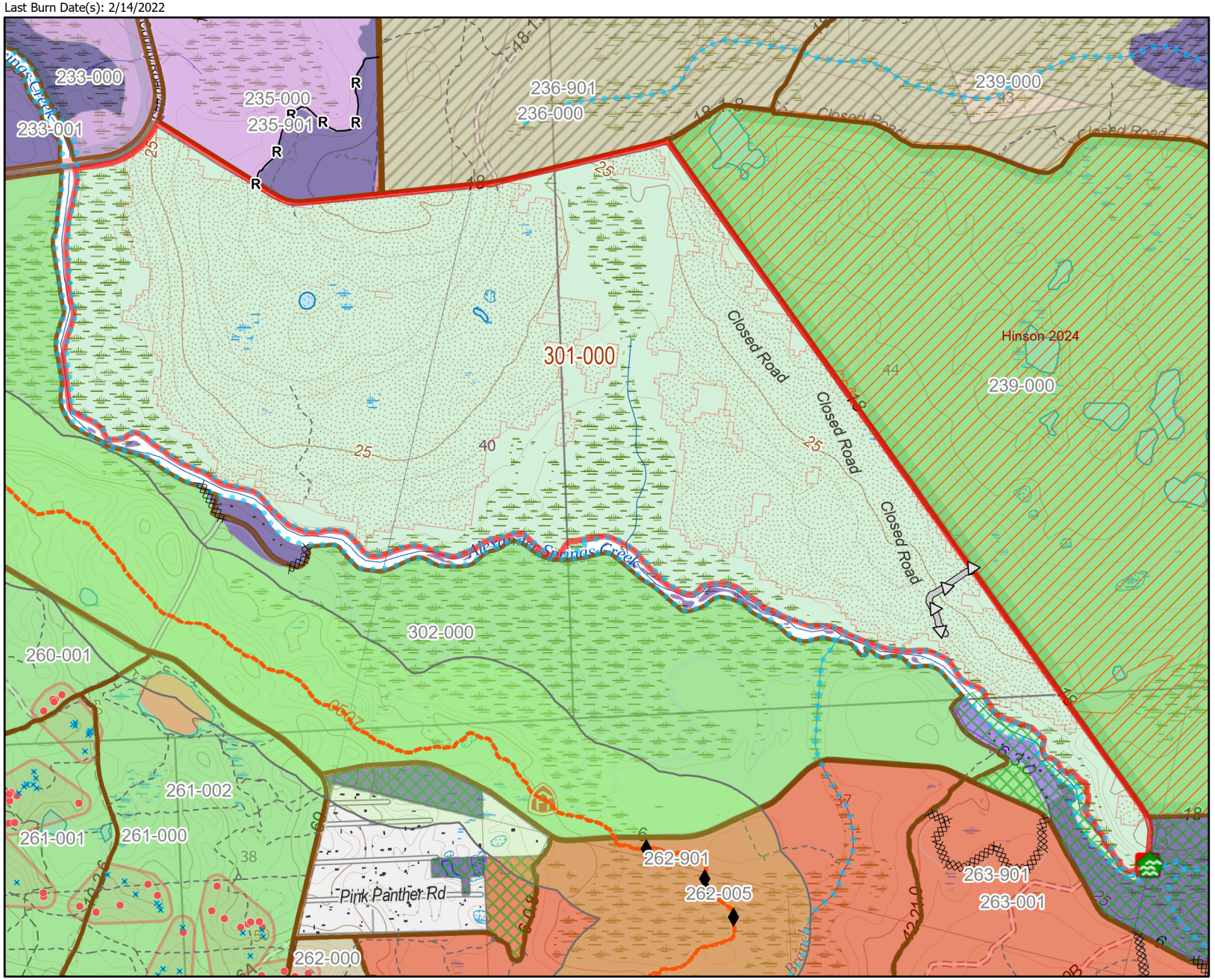

- FY26 Planned Unit
- Adjacent Burn Unit
- Completed Rx Burn
- Burnable Footprint
- Burn Unit Exclusion
- Private/Inholding
- Past Wildfire
- Completed Dozer Line - Rx Fire
- R—R- Completed Road as Line - Rx Fire
- Completed Line Natural Feature - Rx Fire
- ATV Only Access
- Florida National Scenic Trail
- RCW Tree - To Protect
- RCW Tree - No Prep
- Water Development or Draft Site
- Wildfire 2025
- FNST_Viewshed_Buffer
- CompartmentNames
- Power Transmission Line
- Nonsystem Road
- Building Footprints

Age of Rough
Years Since Last Burn

- 0 - 1
- > 1 - 2
- > 2 - 3
- > 3 - 4
- > 4 - 5

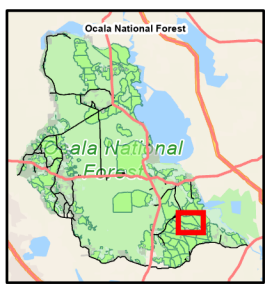

BurnDate_____ Tr.Winds_____ Temp_____ Mix Ht._____
RH_____ Disp. Index_____ Wind_____ KBDI_____
DSR_____ RX Position_____ Burn Boss_____

0 1.25 2.5 Miles

Map Scale: 1:30,000

Date of Map Publication: 9/3/2025

NIFC FTP: https://ftp.wildfire.gov/public/incident_specific_data/Fuels/FL_FNF/OCA/

Ocala National Forest
Seminole RD
Rx Burn Unit 303-000

Burn Unit 303 - Fernandez (303-000)

Burn Subunit(s): 000
Unit/Subunit Acre(s): 1,080
Last Burn Date(s): 2/1/2015

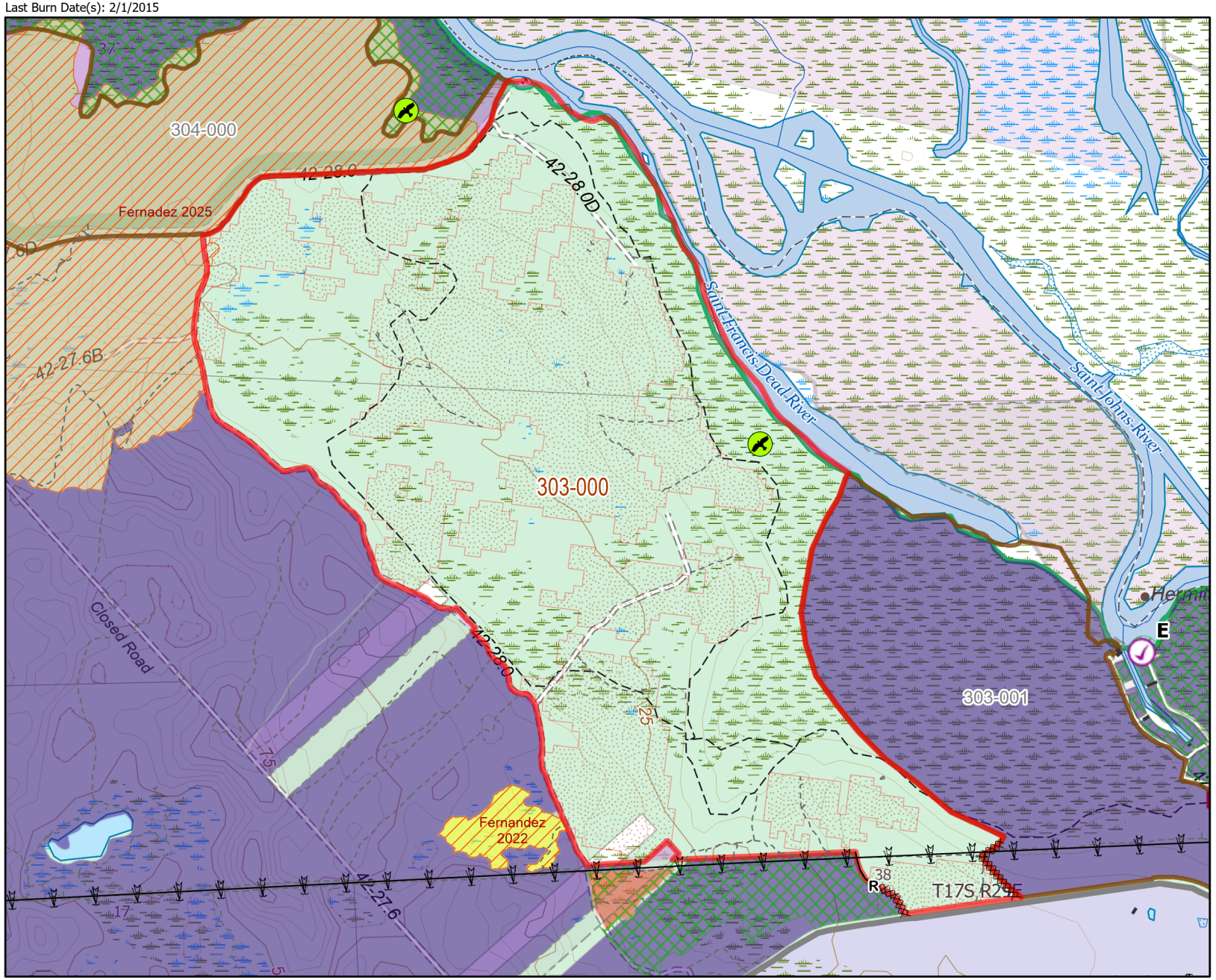

- Unit # FY26 Planned Unit
- Unit # Adjacent Burn Unit
- Burnable Footprint
- Burn Unit Exclusion
- Private/Inholding
- Past Wildfire
- Completed Dozer Line - Rx Fire
- R—R- Completed Road as Line - Rx Fire
- Eagles
- Aviation Check Point
- Wildfire 2025
- CompartmentNames
- Power Transmission Line
- Nonsystem Road
- Building Footprints

Age of Rough
Years Since Last Burn

- 0 - 1
- > 3 - 4
- > 5 - 10
- > 10 - 15
- > 20 - 25



USDA FOREST SERVICE US DEPARTMENT OF AGRICULTURE

BurnDate_____ Tr.Winds_____ Temp_____ Mix Ht._____
RH_____ Disp. Index_____ Wind_____ KBDI_____
DSR_____ RX Position_____ Burn Boss_____

Map Scale: 1:21,000

0 1 2 Miles

Date of Map Publication: 9/3/2025

NIFC FTP: https://ftp.wildfire.gov/public/incident_specific_data/Fuels/FL_FNF/OCA/

Ocala National Forest
Seminole RD
Rx Burn Unit 303-001

Burn Unit 303 - Fernandez (303-001)

Burn Subunit(s): 001
Unit/Subunit Acre(s): 343
Last Burn Date(s):

- Unit # FY26 Planned Unit
- Unit # Adjacent Burn Unit
- Burn Unit Exclusion
- Private/Inholding
- State Ownership
- Smoke Sensitive Buffer
- Completed Dozer Line - Rx Fire
- R—R- Completed Road as Line - Rx Fire
- Eagles
- Aviation Check Point
- Repeater
- Wildfire 2025
- CompartmentNames
- Power Transmission Line
- Nonsystem Road
- Building Footprints

Age of Rough
Years Since Last Burn

- > 10 - 15
- > 20 - 25

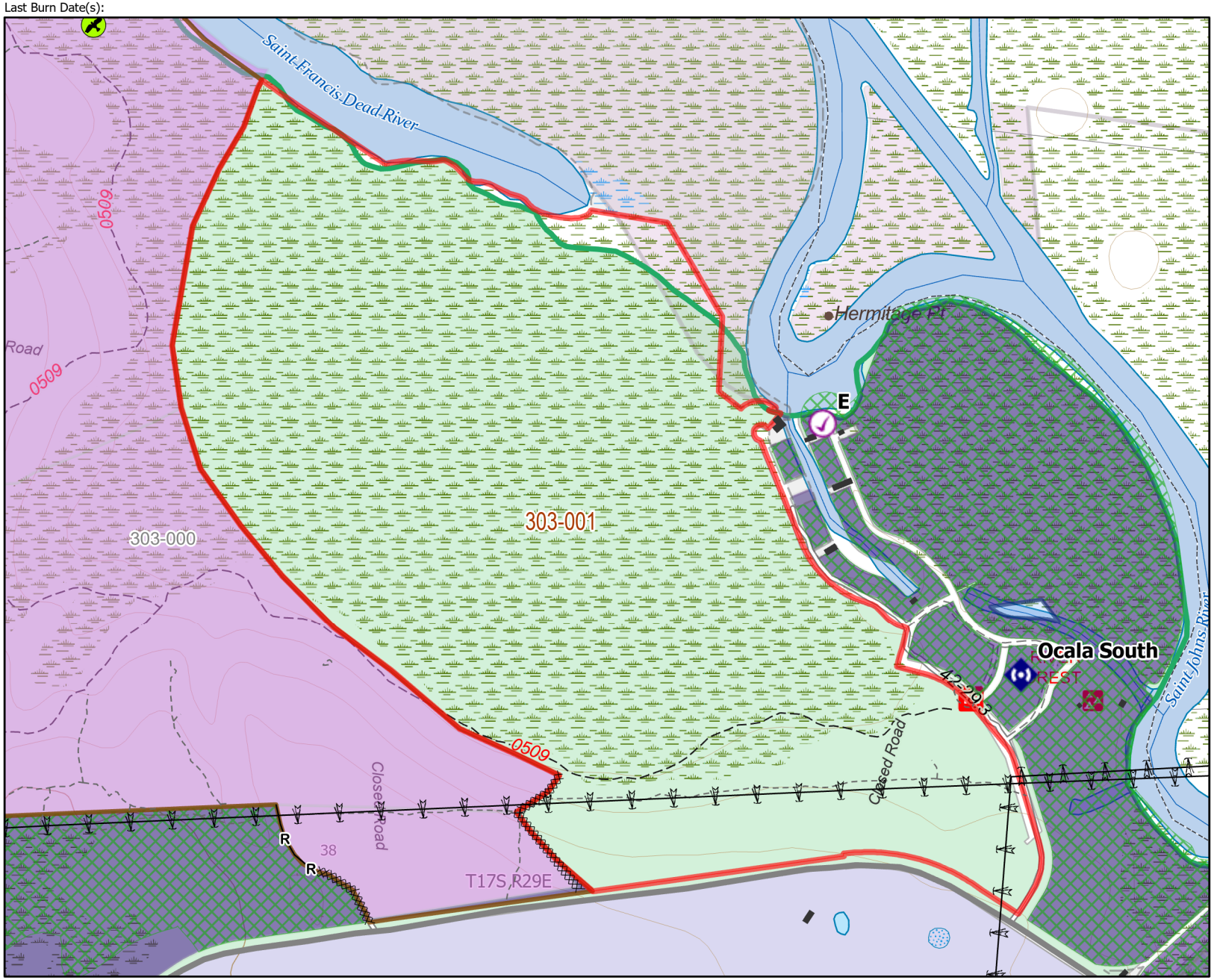



USDA FOREST SERVICE

BurnDate_____ Tr.Winds_____ Temp_____ Mix Ht._____
RH_____ Disp. Index_____ Wind_____ KBDI_____
DSR_____ RX Position_____ Burn Boss_____

Map Scale: 1:11,000

N

Date of Map Publication: 9/3/2025

0 0.5 1 Miles

NIFC FTP: https://ftp.wildfire.gov/public/incident_specific_data/Fuels/FL_FNF/OCA/

Ocala National Forest
Seminole RD
Rx Burn Unit 304-000

Burn Unit 304 - Alexander Springs Wilderness (304-000)

Burn Subunit(s): 000
Unit/Subunit Acre(s): 843
Last Burn Date(s): 3/21/2015

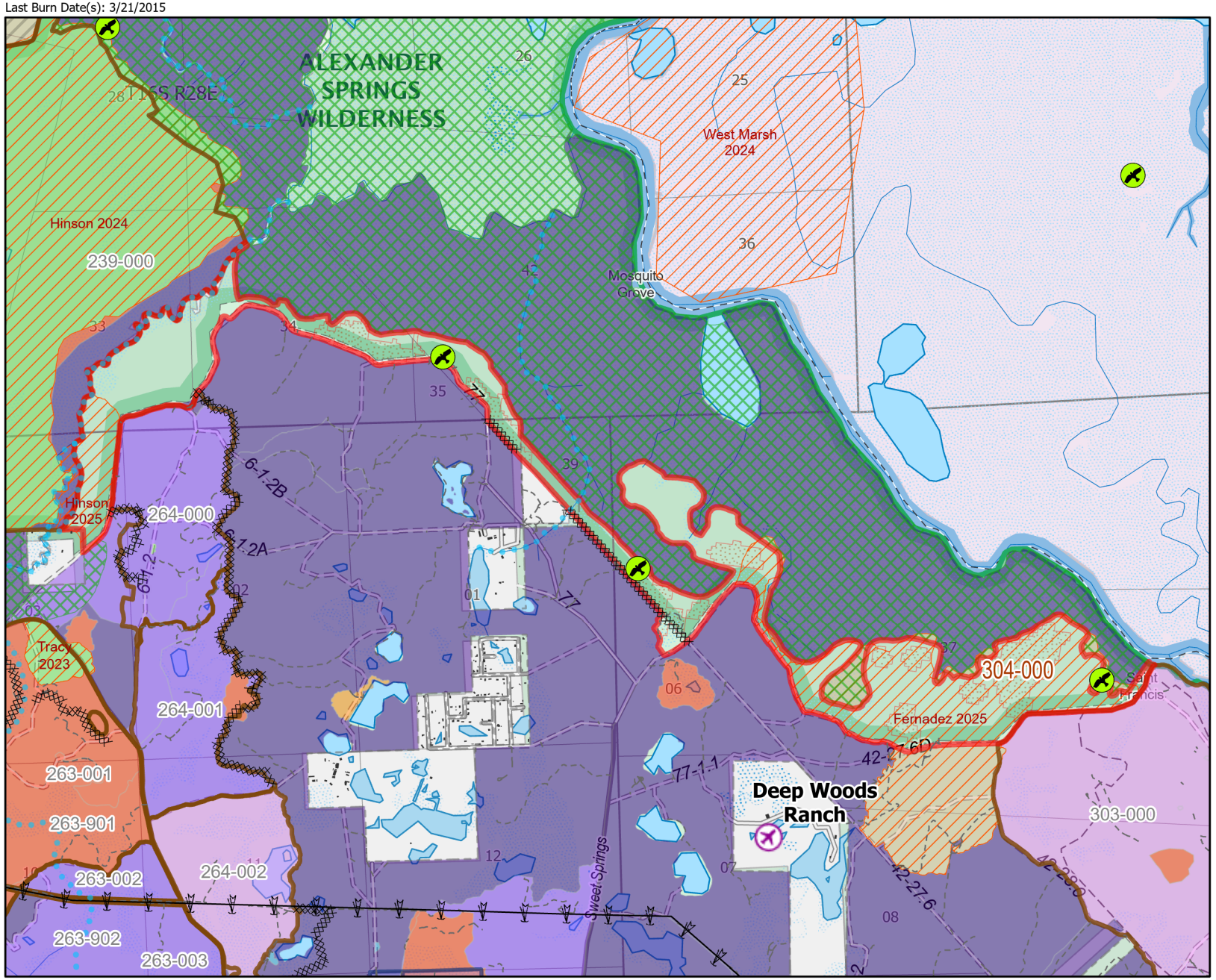

- Unit # FY26 Planned Unit
- Unit # Adjacent Burn Unit
- Completed Rx Burn
- Burnable Footprint
- Burn Unit Exclusion
- Private/Inholding
- State Ownership
- Past Wildfire
- Completed Dozer Line - Rx Fire
- Completed Line Natural Feature - Rx Fire
- Eagles
- Airstrip or Airport
- Wildfire 2025
- CompartmentNames
- Power Transmission Line
- Nonsystem Road
- Building Footprints

Age of Rough
Years Since Last Burn

- 0 - 1
- > 1 - 2
- > 2 - 3
- > 4 - 5
- > 5 - 10
- > 10 - 15
- > 15 - 20
- > 20 - 25



USDA FOREST SERVICE

BurnDate_____Tr.Winds_____Temp_____Mix Ht._____
RH_____Disp. Index_____Wind_____KBDI_____
DSR_____RX Position_____Burn Boss_____

0 1.75 3.5 Miles

Map Scale: 1:41,000

Date of Map Publication: 9/3/2025

NIFC FTP: https://ftp.wildfire.gov/public/incident_specific_data/Fuels/FL_FNF/OCA/