


















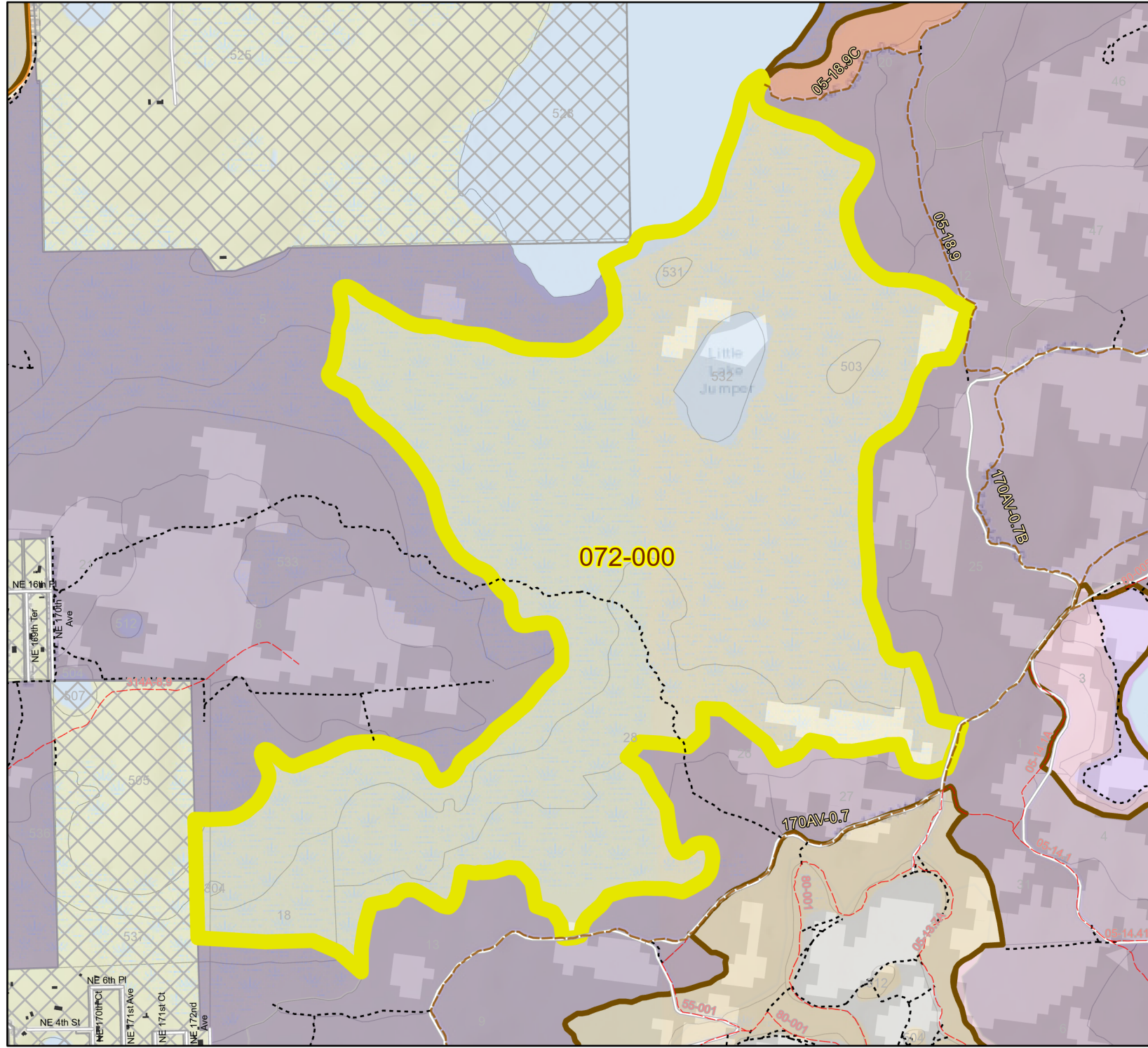


Ocala National Forest
 District: Lake George
Burn Unit: 072-000
 Acres: 597

-  Building Footprints
-  Private/Inholding
-  BurnUnitViewer
-  BurnUnitViewer **map series**

Burn Unit Info

 Burn Unit	Years Since Last Burn
 Building Footprint	 0 - 1
 Private	 > 1 - 2
 Burnable Area	 > 2 - 3
 Did not burn last 27 yrs	 > 3 - 4
 Burned during last 27 yrs	 > 4 - 5
	 > 5 - 10
	 > 10 - 15
	 > 15 - 20
	 > 20 - 25



BurnDate _____ Tr.Winds _____ Temp _____ Mix Ht. _____
 RH _____ Disp. Index _____ Wind _____ KBDI _____
 DSR _____ RX Position _____ Burn Boss _____