

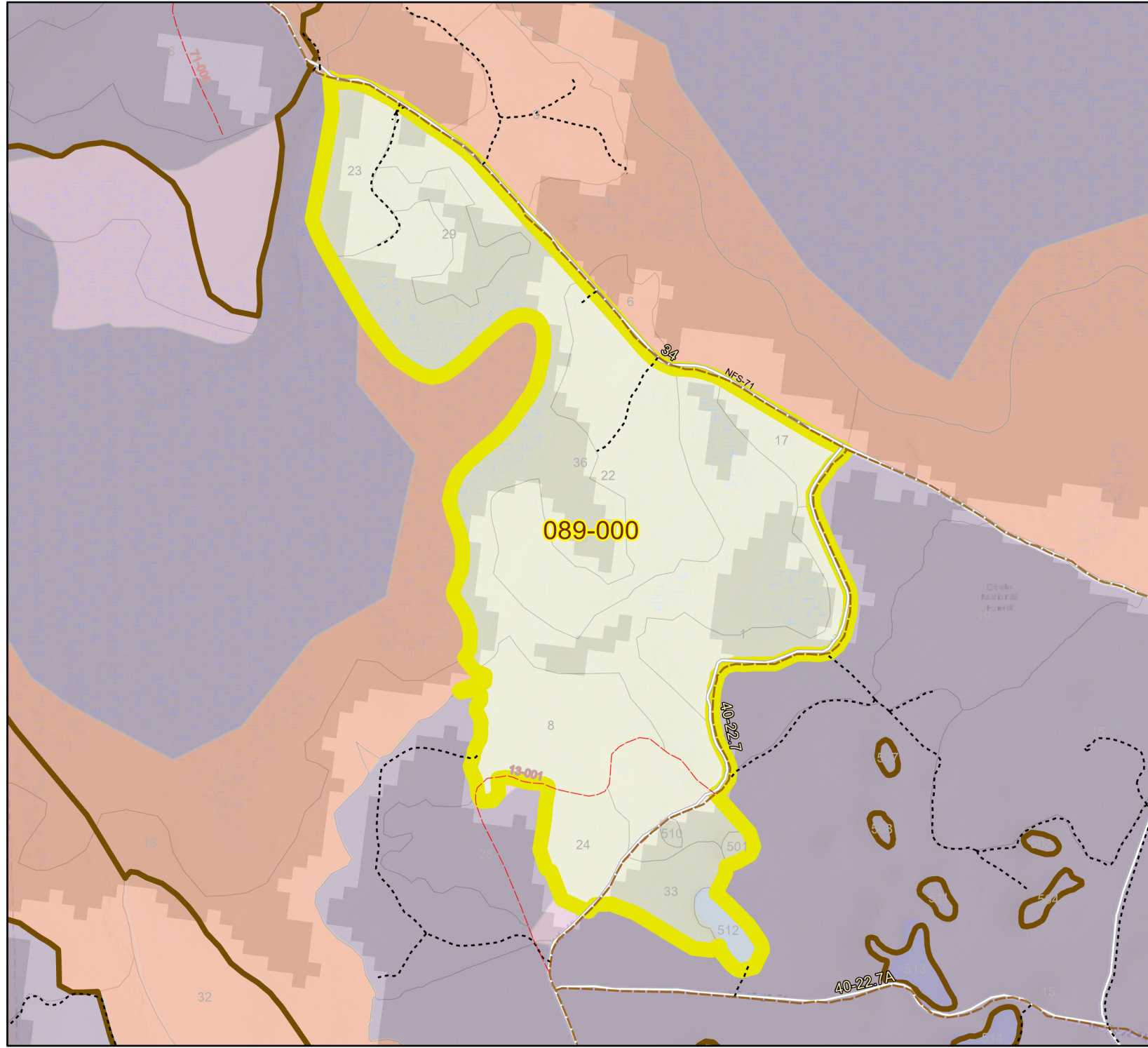









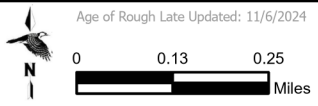
Ocala National Forest
 District: Lake George
Burn Unit: 089-000
 Acres: 263

 BurnUnitViewer
 BurnUnitViewer **map series**



Burn Unit Info

	Burn Unit		0 - 1
	Building Footprint	> 1-2 years symbol" data-bbox="135 615 155 630"/>	> 1 - 2
	Private	> 2-3 years symbol" data-bbox="135 635 155 650"/>	> 2 - 3
	Burnable Area	> 3-4 years symbol" data-bbox="135 655 155 670"/>	> 3 - 4
	Did not burn last 27 yrs	> 4-5 years symbol" data-bbox="135 675 155 690"/>	> 4 - 5
	Burned during last 27 yrs	> 5-10 years symbol" data-bbox="135 695 155 710"/>	> 5 - 10
		> 10-15 years symbol" data-bbox="135 715 155 730"/>	> 10 - 15
		> 15-20 years symbol" data-bbox="135 735 155 750"/>	> 15 - 20
		> 20-25 years symbol" data-bbox="135 755 155 770"/>	> 20 - 25



Age of Rough Late Updated: 11/6/2024

BurnDate _____ Tr.Winds _____ Temp _____ Mix Ht. _____
 RH _____ Disp. Index _____ Wind _____ KBDI _____
 DSR _____ RX Position _____ Burn Boss _____