


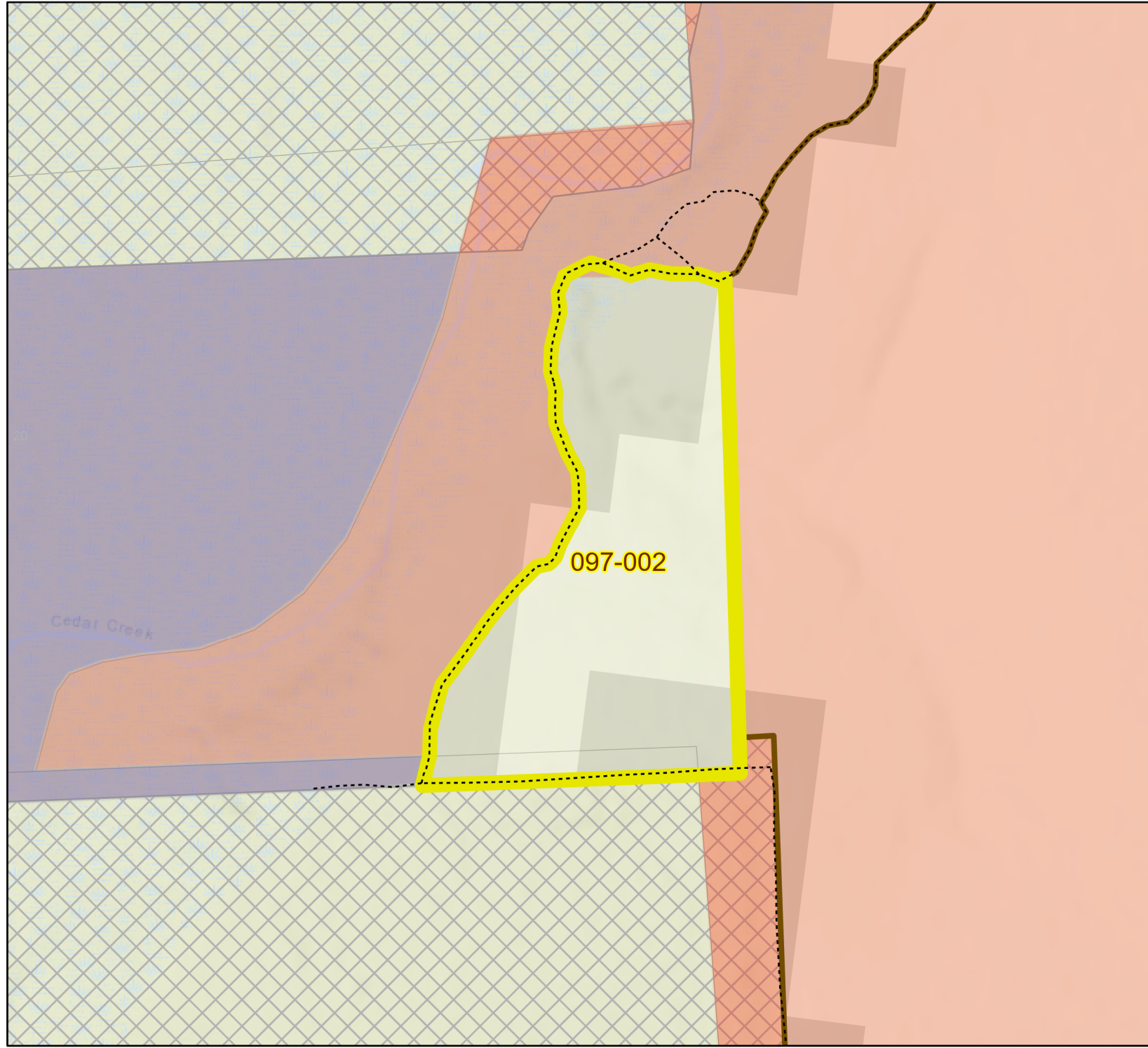





Ocala National Forest  
 District: Lake George  
**Burn Unit: 097-002**  
 Acres: 4



 Private/Inholding  
 BurnUnitViewer  
 BurnUnitViewer \*\*map series\*\*



**Burn Unit Info**

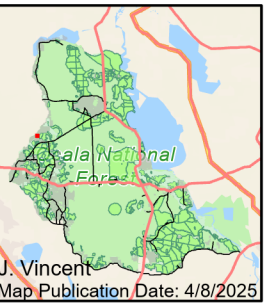
 Burn Unit  
 Building Footprint  
 Private

**Burnable Area**

 Did not burn last 27 yrs  
 Burned during last 27 yrs

**Years Since Last Burn**

- 0 - 1
- > 1 - 2
- > 2 - 3
- > 3 - 4
- > 4 - 5
- > 5 - 10
- > 10 - 15
- > 15 - 20
- > 20 - 25



BurnDate \_\_\_\_\_ Tr.Winds \_\_\_\_\_ Temp \_\_\_\_\_ Mix Ht. \_\_\_\_\_  
 RH \_\_\_\_\_ Disp. Index \_\_\_\_\_ Wind \_\_\_\_\_ KBDI \_\_\_\_\_  
 DSR \_\_\_\_\_ RX Position \_\_\_\_\_ Burn Boss \_\_\_\_\_