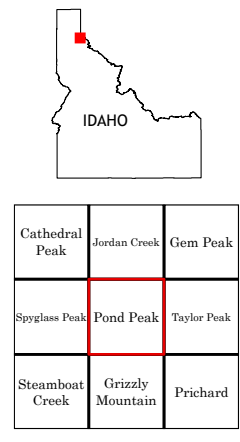
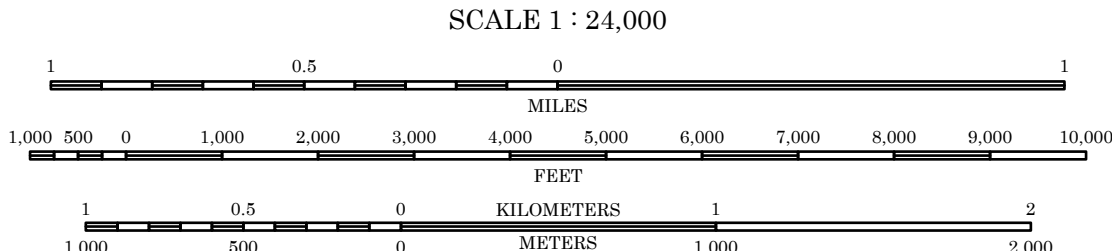
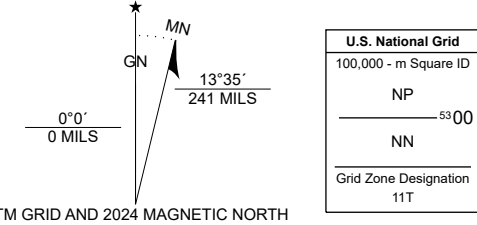


Produced by the USDA Forest Service
North American Datum of 1983 (NAD 83)
Projection and 1,000-meter ties: Universal Transverse Mercator, 11
Non-National Forest System lands within the National Forest
Inholdings may exist in other National or State reservations.
This is not a legal document. Public lands are subject to change and leasing, and may have access restrictions. Not all roads and trails on this map are open to motor vehicle use. Check with appropriate officials and obtain appropriate regulatory maps and information. Obtain permission before entering private lands.
Motor Vehicle Use Map (MVUM)
The MVUM is a legal enforceable document that identifies the roads, trails, and areas where motor vehicle use is allowed in a Forest Service administrative unit or ranger district. MVUMs are reissued each year. It is the responsibility of motor vehicle users to acquire the MVUM. MVUMs are available FREE at Forest Service offices and at www.fs.usda.gov/recreation/programs/ohv/ohv_maps.shtml



HIGHWAYS AND ROADS		
Interstate.....		Highway, Primary.....
U.S.		Highway, Secondary.....
State.....		Road, Unspecified.....
County.....		Road, Paved.....
National Forest, suitable for passenger cars.....		Road, Gravel.....
National Forest, not suitable for passenger cars.....		Road, Dirt.....
National Forest Trail.....		Road, Unimproved.....
		(Not Suitable for Passenger Cars)
		Trail.....

Check with local Forest Service unit for current travel conditions and restrictions.
POND PEAK, ID (FSTOPO 2025)