

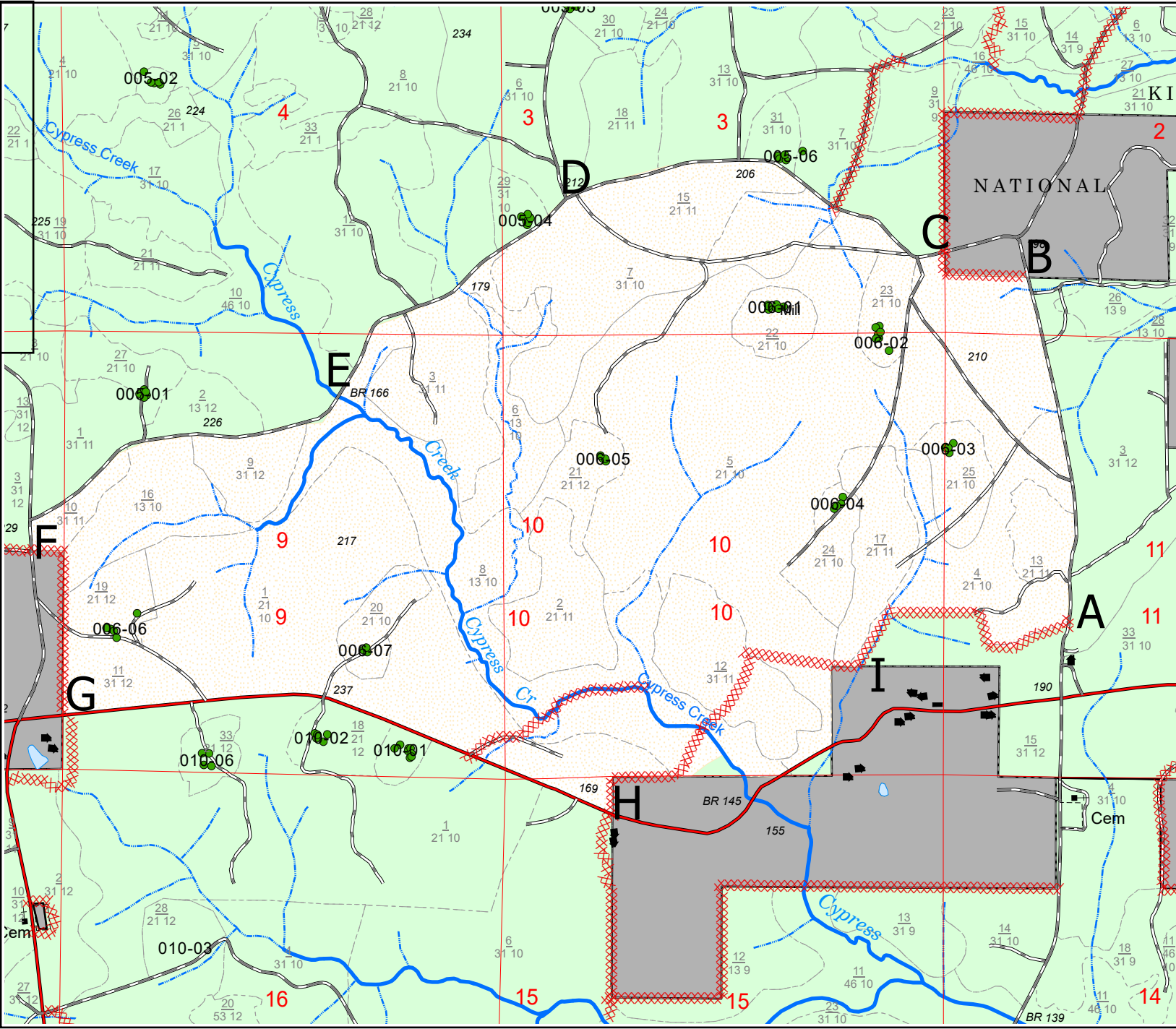
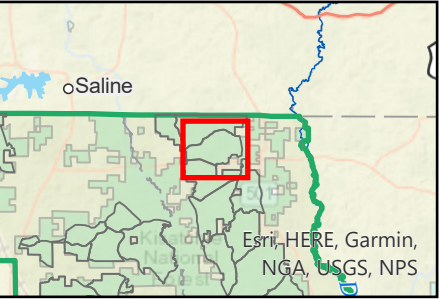
District: Winn
Burn Unit
0006





Acres: 1,405
Last Burned:
2024

- RCW Tree
- Building
- ✙ Church
- ▤ Creek Line
- ▤ Dozer Line
- Intermittent
- Perennial
- Highway
- Road - Dirt
- Road - Gravel
- Cemetery

Ownership

- Forest Service
- Private
- Burn Unit





Notes: _____

