













-  Fire Origin
-  Uncontrolled Fire Edge
-  Completed Hand Line
-  Road as Completed Line
-  Proposed Dozer Line
-  Planned Secondary Line
-  Management Action Point
-  Trails
-  Allotment Fence
-  Main Roads
-  roads
-  Planning Area

