



Bobcat Fire Fence Parcel 1



R27E

CROOKS THOMAS J

COLLIER
NATHAN
WARREN

BMP
INVESTMENTS
INC

EDWARDS
PATRICIA J
& DUANE E

Parcel 1

JJ & T
IRREVOCABLE
LAND TRUST

BJERKEN
PHILIP &
CASSIDY

UNITED STATES
OF AMERICA

BMP
INVESTMENTS
INC

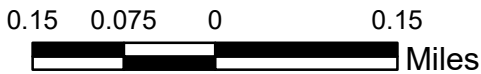
MUSSELSHELL
RESOURCES LLC

FATTIG CREEK RD

MUSSELSHELL
RESOURCES LLC

Source: Esri, Maxar, Earthstar Geographics, and the GIS User Community

T6N



Creator: dday
Date: 5/2/2023

Projected Coordinate System: NAD 1983 Albers
Geographic Coordinate System: GCS North American 1983
Datum: D North American 1983






1:10,000

UNITED STATES DEPARTMENT OF THE INTERIOR
BUREAU OF LAND MANAGEMENT
MONTANA-DAKOTAS

CAUTION:
Land ownership data is derived from less
accurate data than the 1:24000 scale
base map. Therefore, land ownership
may not be shown for parcels smaller

No warranty is made by the Bureau of Land Management
for the use of the data for purposes not intended by the BLM.

Legend

-  Treatment Area
-  Cultural Avoidance Site
-  Fence Protect
-  Access Route
-  Project Area Extent

