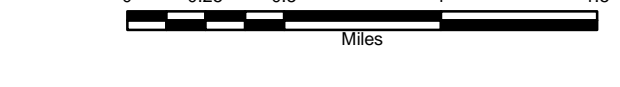


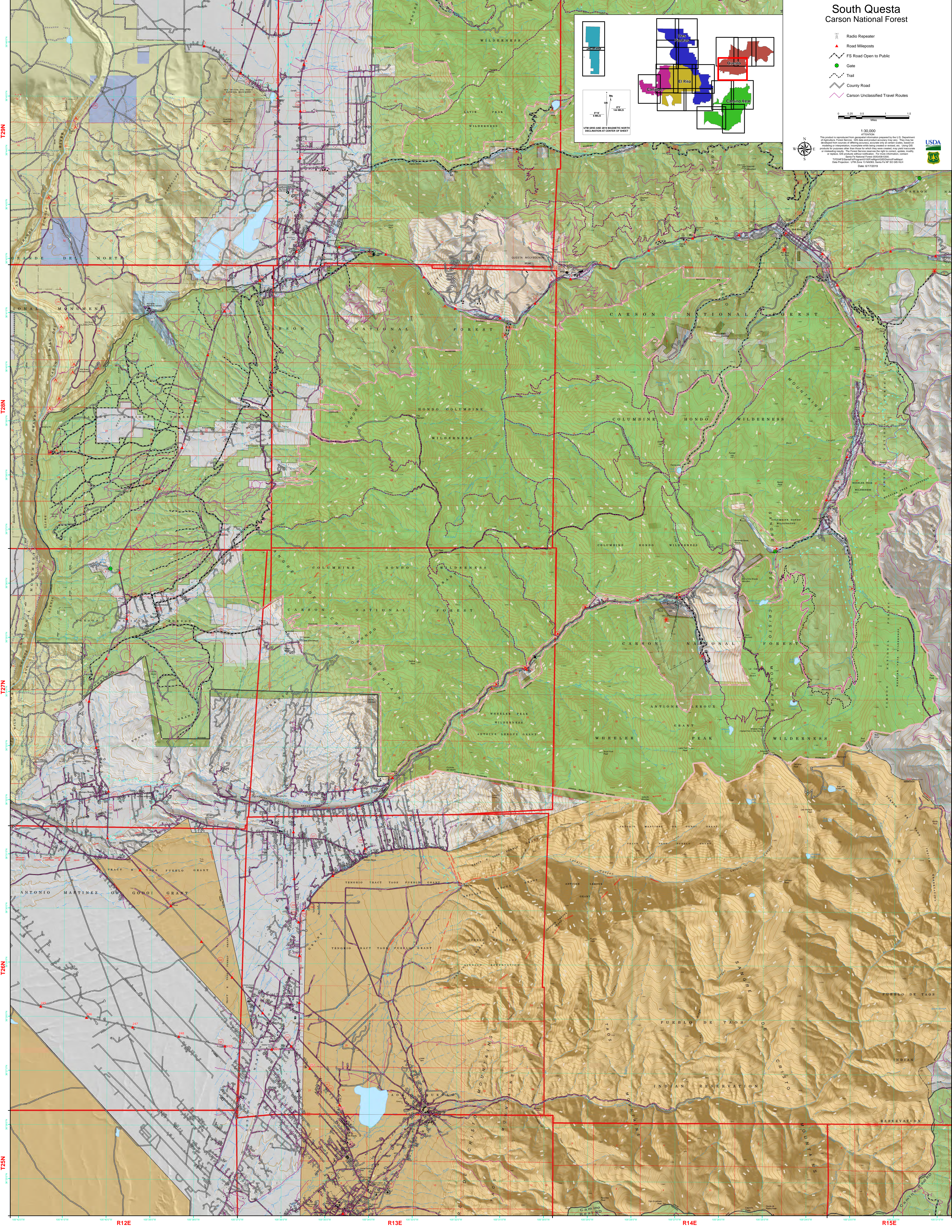
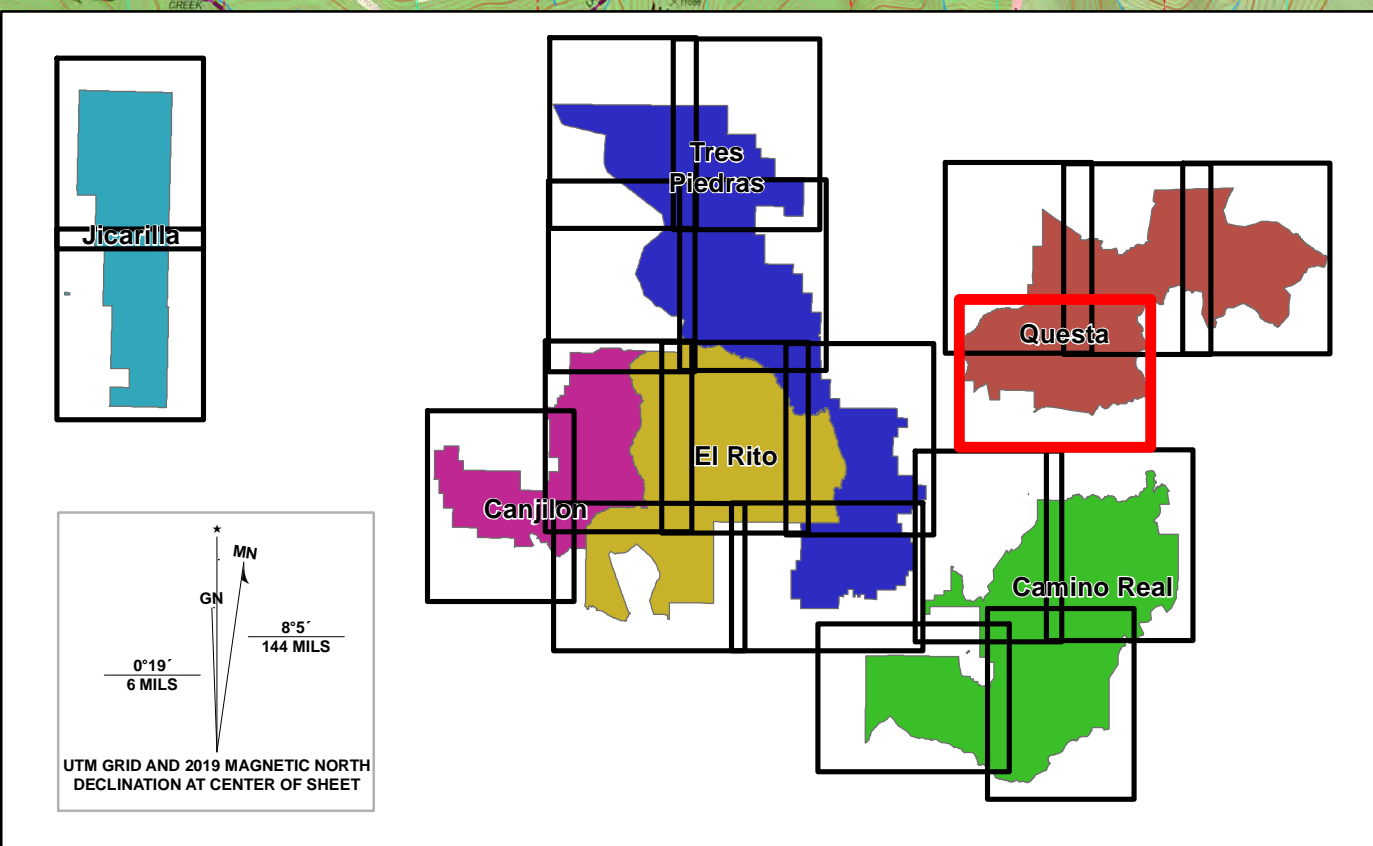
# South Questa Carson National Forest

- Radio Repeater
- Road Mileposts
- FS Road Open to Public
- Gate
- Trail
- County Road
- Carson Unclassified Travel Routes



1:30,000  
ATTENTION

This product is reproduced from geographic information processed by the U.S. Department of Agriculture, Forest Service. GIS data and product accuracy may vary. They may be affected by updates of changing accuracy associated with various data sources. Additional products for purchase after this map for which they were intended, may incur inaccuracies or misplacement. The user assumes all responsibility for the use of this product, whether in print or digital form. For more information, contact the National Forest Inventory and Planning Division, U.S. Department of Agriculture, Forest Service, 1416 Greenway Drive, Fort Collins, CO 80526-3300. Date: 03/17/2019



T29N  
T28N  
T27N  
T26N  
T25N

R12E R13E R14E R15E