

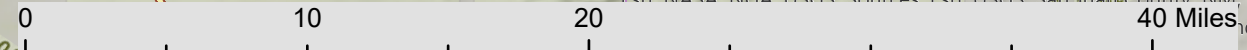


Jicarilla Rx-JWHIP Vicinity Map



Legend

-  JWHIP_Rx_burn_blocks
-  AdministrativeForest



Esri, NASA, NGA, USGS, Sources: Esri, USGS, San Juan County, NM, Esri, TomTom, Garmin, SafeGraph, and Management, EPA, NPS, USFWS

