















# Baney RX

## Lower Baney Unit 3





### 753 Total Planned Acres

North American Datum 1983  
 UTM Zone 13 North  
 Reference Scale 1:10,000

#### Legend

-  Cliff Area
-  Drop Point
-  Helispot
-  Water Source
-  Completed Handline
-  Proposed Drag Rake
-  Proposed Handline (Not Flagged)
-  Road as Completed Line
-  UTV Access
-  Fence Line
-  Road
-  Two Track (UTV Recommended)
-  Sub Unit Boundaries
-  Wildlife Buffer


#### Unit Boundaries

-  Lower Baney 3
-  Lower Baney 4
-  Upper Baney 5
-  Upper Baney 7

#### Sub-Unit Acres:

- A - 170
- B - 292
- C - 290

Avenza PDF  
 QR Code



kbarron 05/10/2019  
 1400 hrs

