




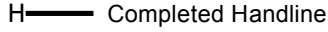
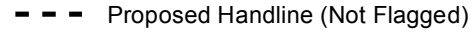
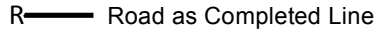



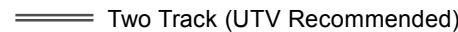
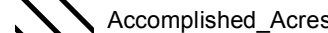

# Baney RX

## Lower Baney Unit 3





### 753 Total Planned Acres

North American Datum 1983  
 UTM Zone 13 North  
 Reference Scale 1:10,000

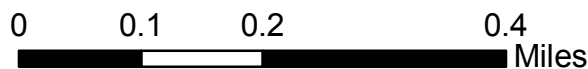
#### Legend

-  Cliff Area
-  Drop Point
-  Helispot
-  Completed Handline
-  Proposed Handline (Not Flagged)
-  Road as Completed Line
-  UTV Access
-  Fence Line
-  Road
-  Two Track (UTV Recommended)
-  Accomplished Acres
-  Sub Unit Boundaries

#### Unit Boundaries

-  Lower Baney 3
-  Lower Baney 4
-  Upper Baney 5
-  Upper Baney 7

Sub-Unit Acres:	
A	170
B	292
C	291



kbarron 10/27/2021  
 1255 hrs

