

Copper Goose Fire Travel Route Map


North American Datum 1983
Universal Transverse Mercator
Zone 13 North


Legend

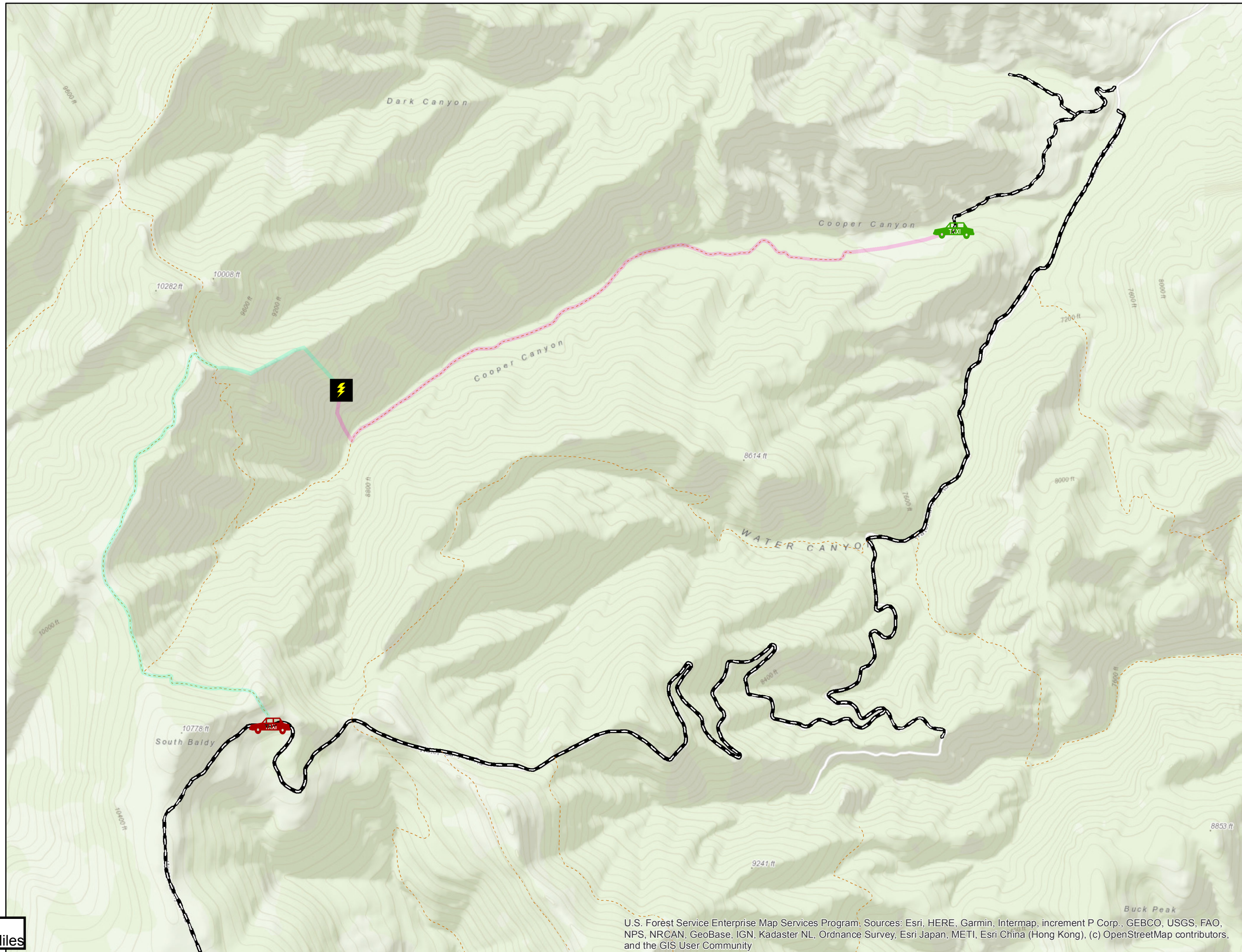
 Copper Goose Fire

 Pick Up Point

 Drop Off Point

 Route In (2.5 Miles)

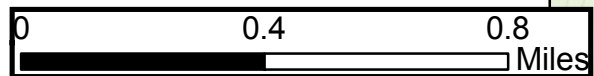
 Route Out (2.65 Miles)



N



kbarron 6/11/2020
1735 hours



U.S. Forest Service Enterprise Map Services Program. Sources: Esri, HERE, Garmin, Intermap, increment P Corp., GEBCO, USGS, FAO, NPS, NRCAN, GeoBase, IGN, Kadaster NL, Ordnance Survey, Esri Japan, METI, Esri China (Hong Kong), (c) OpenStreetMap contributors, and the GIS User Community